




1 Bronx - Yonkers/Tarrytown, White Plains & Medical Center

Route with Subway Transfer

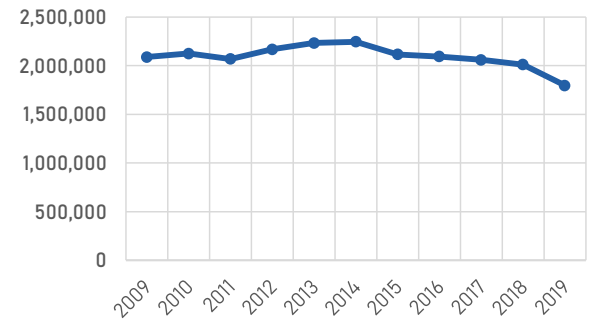
Route 1 connects the 242nd Street station of the #1 subway line in the Bronx with Hudson River communities, White Plains, Westchester Community College, and Westchester Medical Center. It is comprised of five service patterns. The service patterns are distinct and profiled separately.

	Weekday	Saturday	Sunday
Service Span	5:23 AM - 11:55 PM	7:05 AM - 11:45 PM	7:44 AM - 10:48 PM
Daily One-Way Trips	136	74	41
Average Boardings per Trip	57.2	40.9	35.7

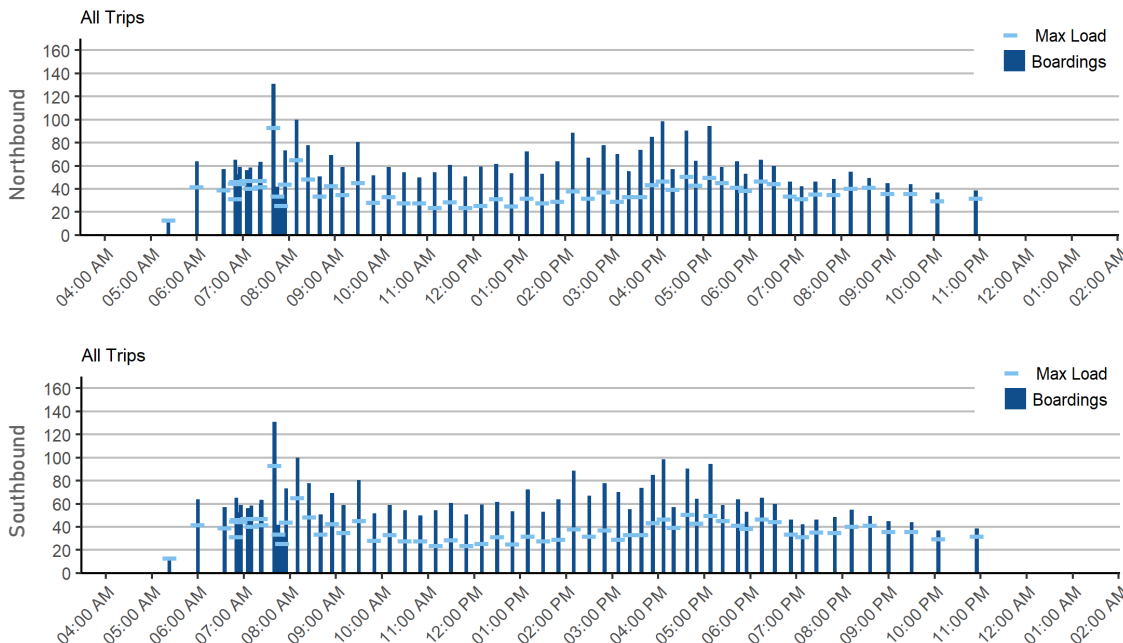
Daily Service Performance

	 DAILY BOARDINGS	 DAILY REVENUE HOURS	 BOARDINGS PER REVENUE HOUR
Weekday	7,786	145	53.6
Saturday	3,030	51	60
Sunday	1,465	23	64.1

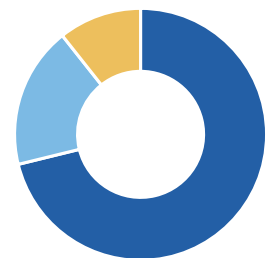
Annual Ridership, 2009-2019



Weekday Ridership by Trip



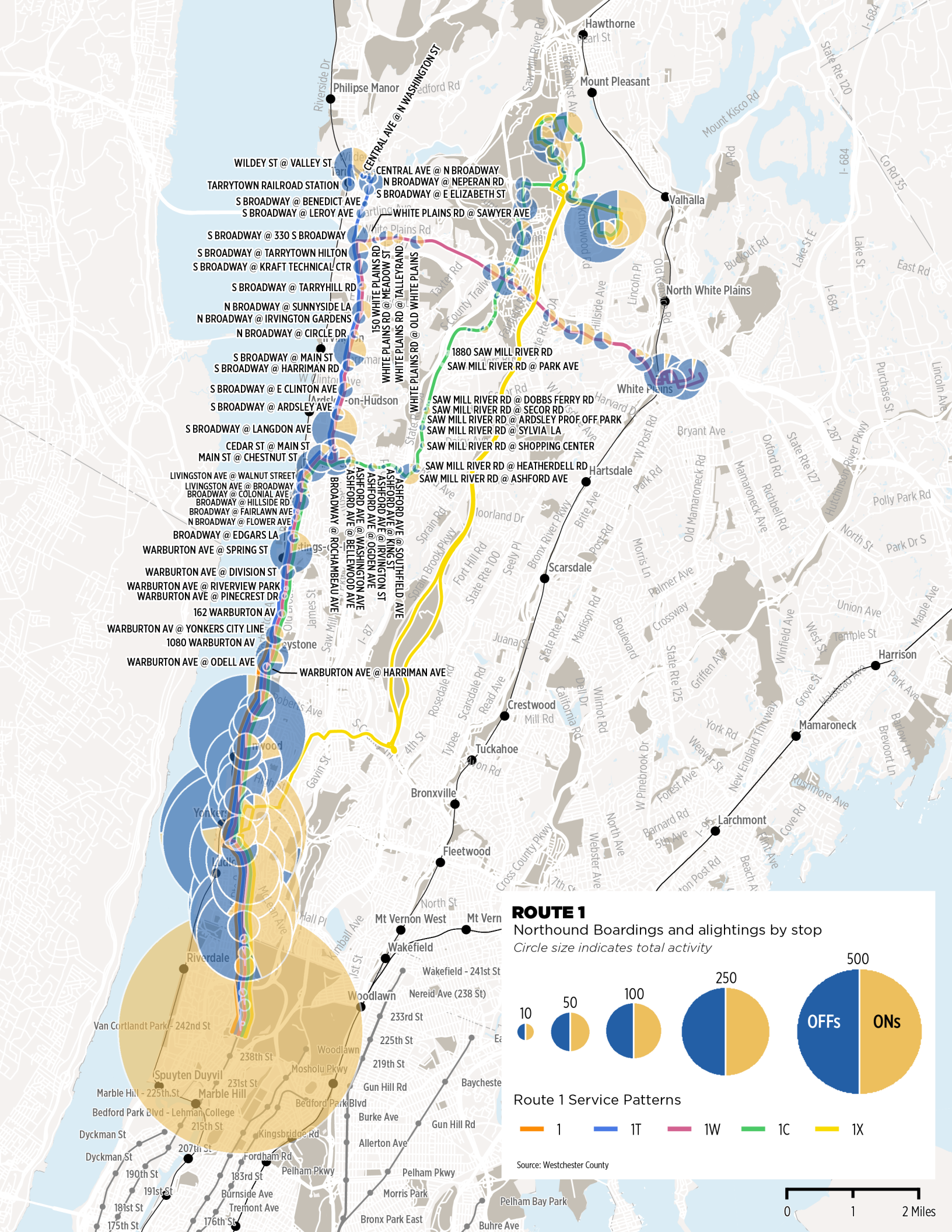
Weekday On-Time Performance



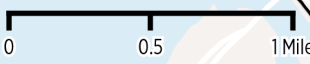
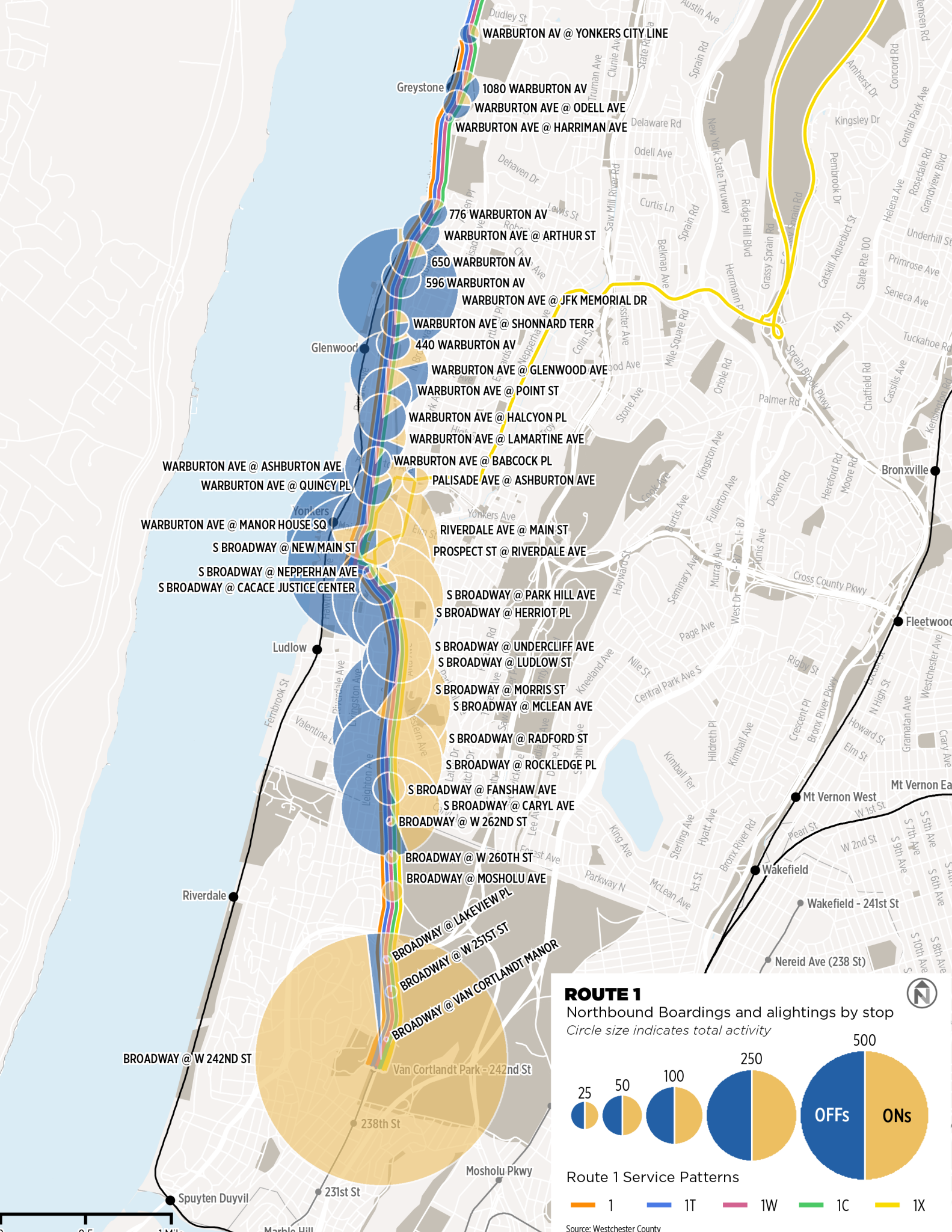
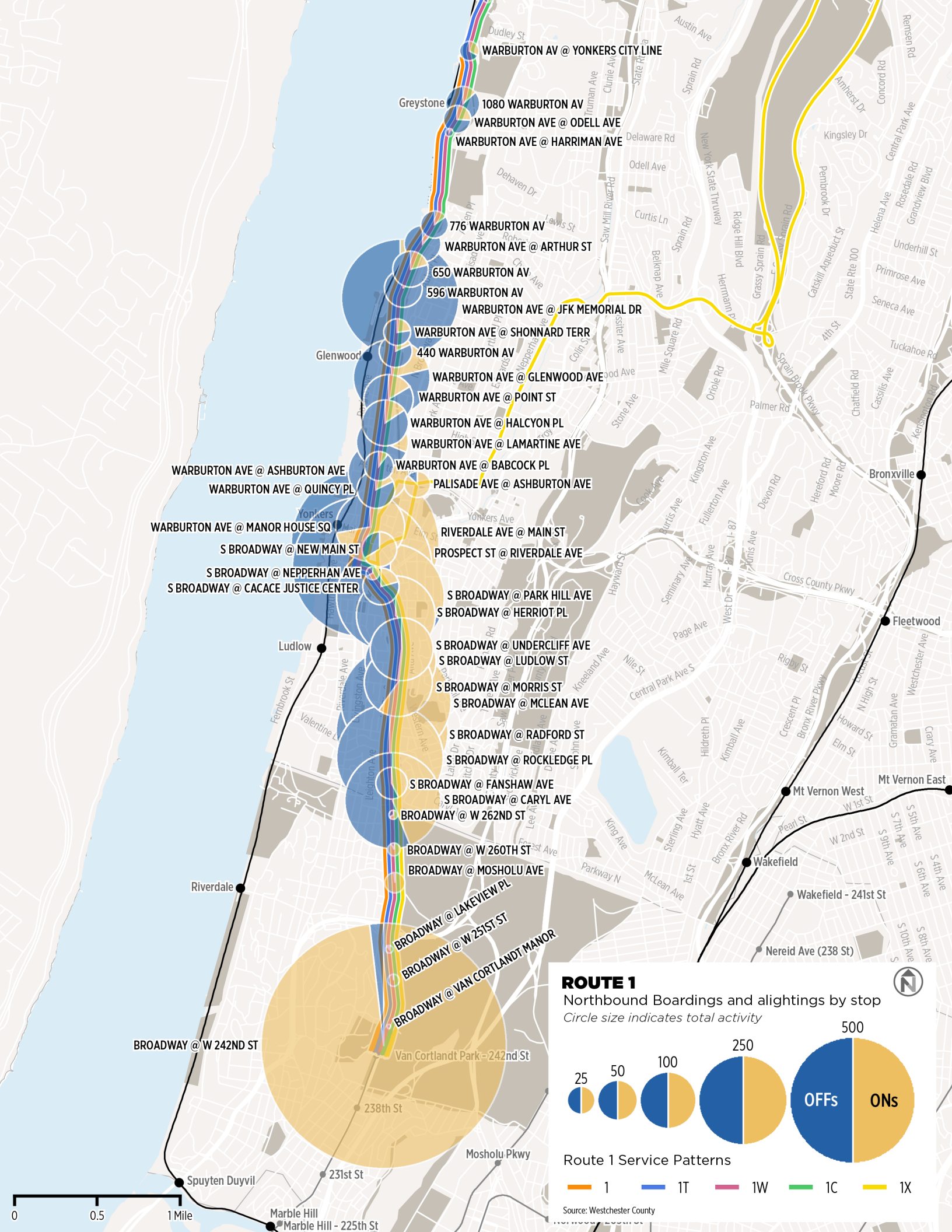
71% On Time

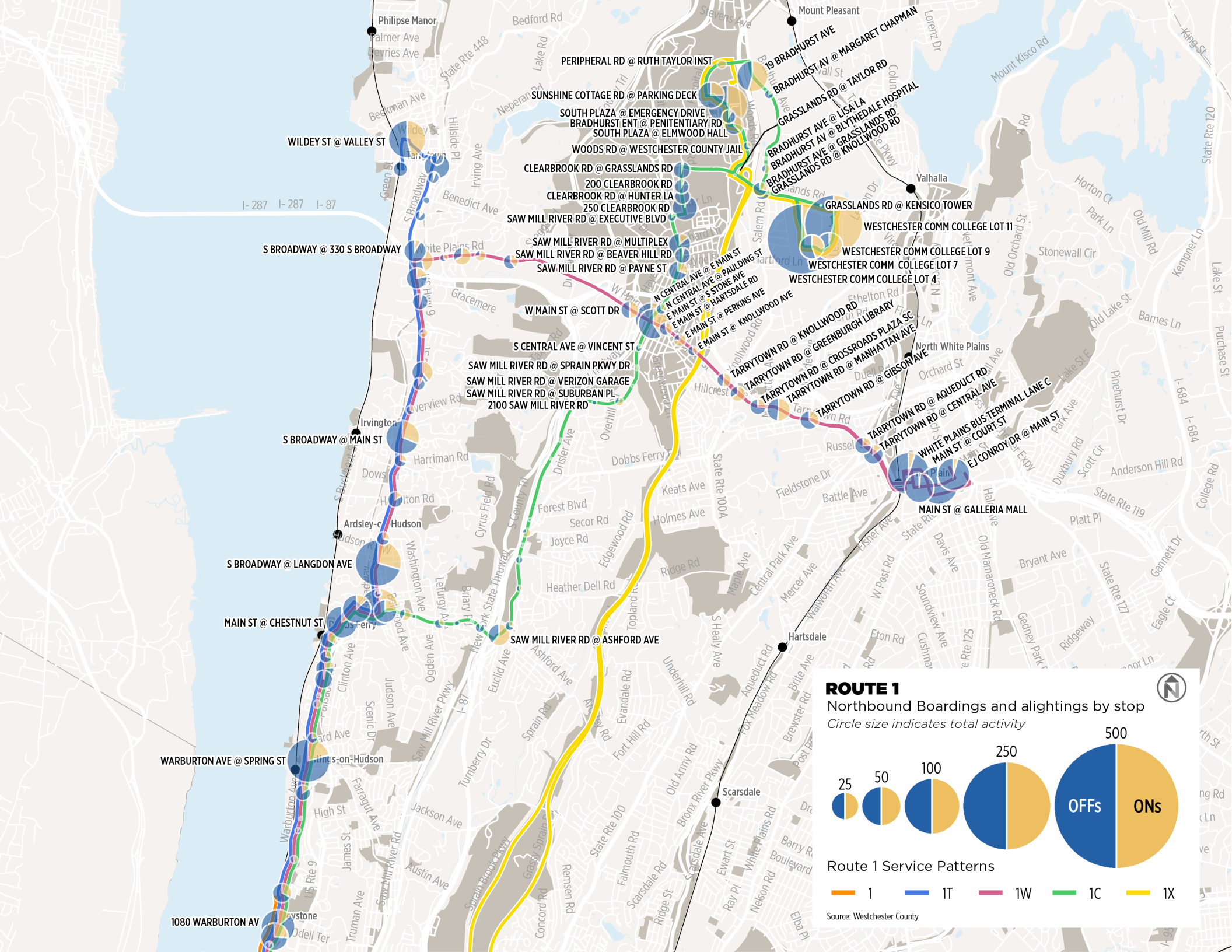
18% Late

11% Early



WILDEY ST @ VALLEY ST
 TARRYTOWN RAILROAD STATION
 S BROADWAY @ BENEDICT AVE
 S BROADWAY @ LEROY AVE
 S BROADWAY @ 330 S BROADWAY
 S BROADWAY @ TARRYTOWN HILTON
 S BROADWAY @ KRAFT TECHNICAL CTR
 S BROADWAY @ TARRYHILL RD
 N BROADWAY @ SUNNYSIDE LA
 N BROADWAY @ IRVINGTON GARDENS
 N BROADWAY @ CIRCLE DR
 S BROADWAY @ MAIN ST
 S BROADWAY @ HARRIMAN RD
 S BROADWAY @ E CLINTON AVE
 S BROADWAY @ ARDSLEY AVE
 S BROADWAY @ LANGDON AVE
 CEDAR ST @ MAIN ST
 MAIN ST @ CHESTNUT ST
 LIVINGSTON AVE @ WALNUT STREET
 LIVINGSTON AVE @ BROADWAY
 BROADWAY @ COLONIAL AVE
 BROADWAY @ HILLSIDE RD
 BROADWAY @ FAIRLAWN AVE
 N BROADWAY @ FLOWER AVE
 BROADWAY @ EDGARS LA
 WARBURTON AVE @ SPRING ST
 WARBURTON AVE @ DIVISION ST
 WARBURTON AVE @ RIVERVIEW PARK
 WARBURTON AVE @ PINECREST DR
 162 WARBURTON AV
 WARBURTON AV @ YONKERS CITY LINE
 1080 WARBURTON AV
 WARBURTON AVE @ ODELL AVE
 WARBURTON AVE @ HARRIMAN AVE
 CENTRAL AVE @ N WASHINGTON ST
 CENTRAL AVE @ N BROADWAY
 N BROADWAY @ NEPERAN RD
 S BROADWAY @ E ELIZABETH ST
 WHITE PLAINS RD @ SAWYER AVE
 WHITE PLAINS RD @ MEADOW ST
 WHITE PLAINS RD @ TALLEYRAND
 WHITE PLAINS RD @ OLD WHITE PLAINS
 1880 SAW MILL RIVER RD
 SAW MILL RIVER RD @ PARK AVE
 SAW MILL RIVER RD @ DOBBS FERRY RD
 SAW MILL RIVER RD @ SECOR RD
 SAW MILL RIVER RD @ ARDSLEY PROF OFF PARK
 SAW MILL RIVER RD @ SYLVIA LA
 SAW MILL RIVER RD @ SHOPPING CENTER
 SAW MILL RIVER RD @ HEATHERDELL RD
 SAW MILL RIVER RD @ ASHFORD AVE
 ASHFORD AVE @ SOUTHFIELD AVE
 ASHFORD AVE @ KING ST
 ASHFORD AVE @ IRVINGTON ST
 ASHFORD AVE @ OGDEN AVE
 ASHFORD AVE @ WASHINGTON AVE
 ASHFORD AVE @ BELLEWOOD AVE
 ASHFORD AVE @ ROCHANBEAU AVE





1080 WARBURTON AV
WARBURTON AVE @ SPRING ST
MAIN ST @ CHESTNUT ST
S BROADWAY @ LANGDON AVE
S BROADWAY @ MAIN ST
S BROADWAY @ 330 S BROADWAY
WILDEY ST @ VALLEY ST

SAW MILL RIVER RD @ ASHFORD AVE
SAW MILL RIVER RD @ SPRAIN PKWY DR
SAW MILL RIVER RD @ VERIZON GARAGE
SAW MILL RIVER RD @ SUBURBAN PL
SAW MILL RIVER RD @ EXECUTIVE BLVD
SAW MILL RIVER RD @ BEAVER HILL RD
SAW MILL RIVER RD @ MULTIPLEX
SAW MILL RIVER RD @ PAYNE ST

W MAIN ST @ SCOTT DR
S CENTRAL AVE @ VINCENT ST
WOODS RD @ WESTCHESTER COUNTY JAIL
SOUTH PLAZA @ EMERGENCY DRIVE
BRADHURST ENT @ PENITENTIARY RD
SOUTH PLAZA @ ELMWOOD HALL
CLEARBROOK RD @ GRASSLANDS RD
200 CLEARBROOK RD
CLEARBROOK RD @ HUNTER LA
250 CLEARBROOK RD

TARRYTOWN RD @ KNOLLWOOD RD
TARRYTOWN RD @ GREENBURGH LIBRARY
TARRYTOWN RD @ CROSSROADS PLAZA SC
TARRYTOWN RD @ MANHATTAN AVE
TARRYTOWN RD @ GIBSON AVE
TARRYTOWN RD @ AQUEDUCT RD
TARRYTOWN RD @ CENTRAL AVE
WHITE PLAINS BUS TERMINAL LANE C
MAIN ST @ COURT ST
EJ CONROY DR @ MAIN ST

GRASSLANDS RD @ KENSICO TOWER
WESTCHESTER COMM COLLEGE LOT 11
WESTCHESTER COMM COLLEGE LOT 9
WESTCHESTER COMM COLLEGE LOT 7
WESTCHESTER COMM COLLEGE LOT 4
BRADHURST AV @ USA LA
BRADHURST AV @ BLYTHEDALE HOSPITAL
GRASSLANDS RD @ BRADHURST RD
BRADHURST AV @ GRASSLANDS RD
GRASSLANDS RD @ KNOLLWOOD RD
19 BRADHURST AV @ MARGARET CHAPMAN
BRADHURST AV @ TAYLOR RD
PERIPHERAL RD @ RUTH TAYLOR INST
SUNSHINE COTTAGE RD @ PARKING DECK
SOUTH PLAZA @ EMERGENCY DRIVE
BRADHURST ENT @ PENITENTIARY RD
SOUTH PLAZA @ ELMWOOD HALL

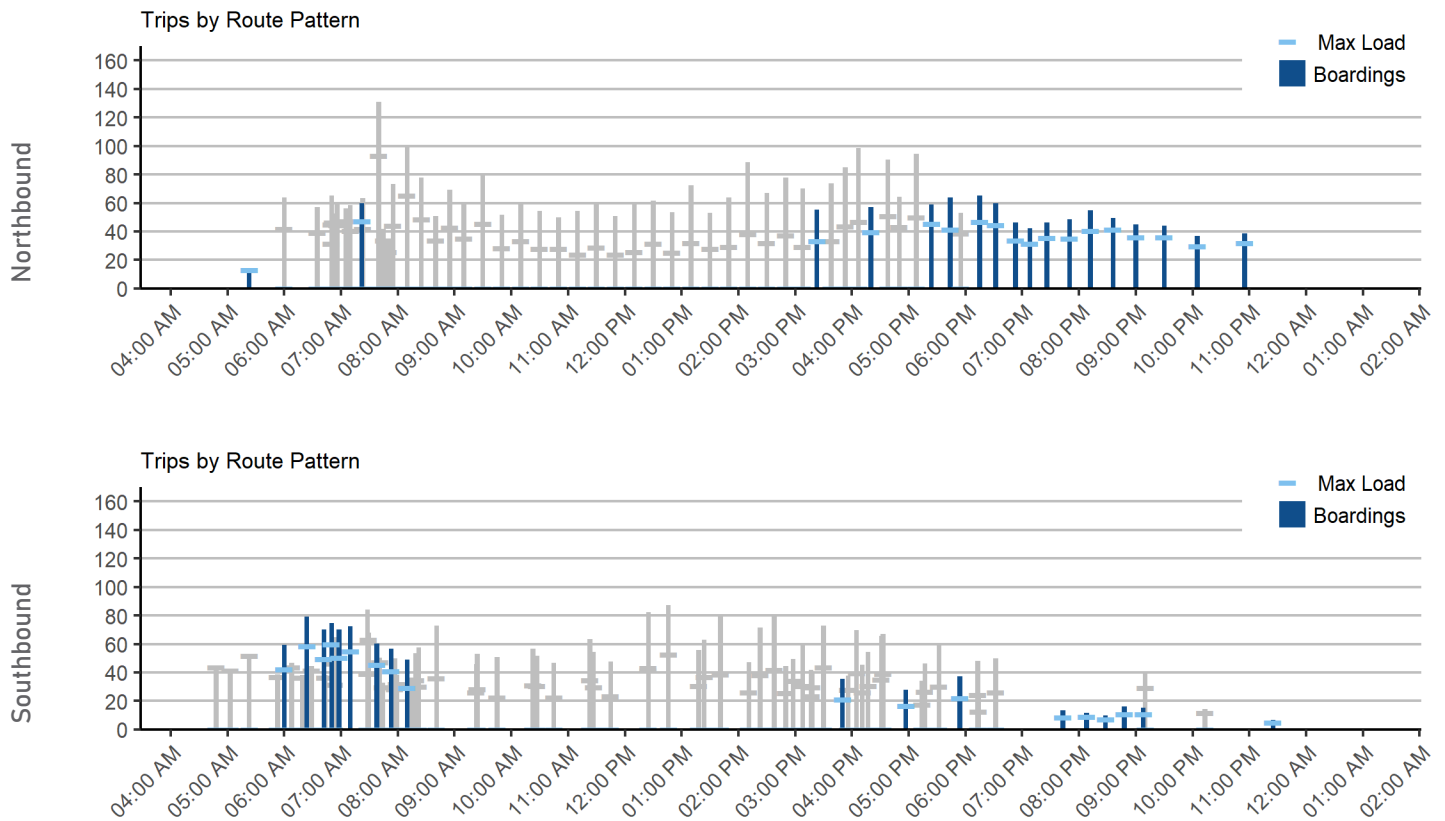
1 Bronx - Dobbs Ferry via Yonkers

The primary service pattern. Connects the 242nd Street station of the #1 subway line in the Bronx with Dobbs Ferry via Broadway, Warburton Avenue, Livingston Avenue, and Main Street.

Major Destinations: Van Cortlandt Park-242 St Station, Yonkers Station, Hudson River Museum, and Dobbs Ferry,

	Weekday	Saturday	Sunday
Service Span	5:23 AM - 11:55 PM	7:05 AM - 11:45 PM	7:44 AM - 10:48 PM
Frequency	Peak 16 - 30	Off-Peak -	All Day 20 - 60
			All Day 40
Weekday One-Way Trips	53		
Average Weekday Boardings per Trip <small>Primary Service Pattern</small>	46.1		

Weekday Ridership by Trip



Operating Performance

Route Length



Average Stop Spacing

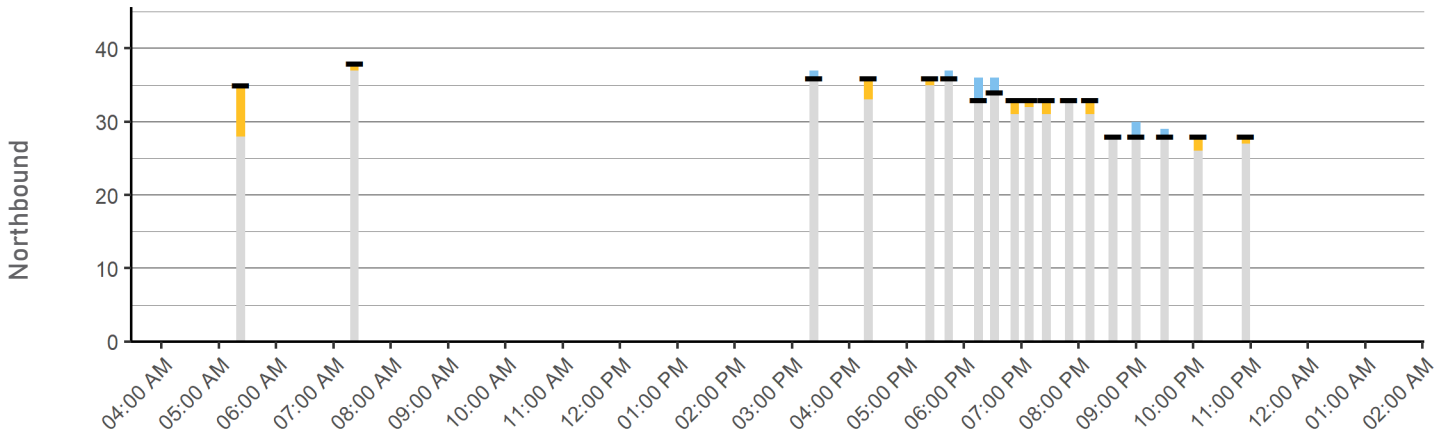


Average Travel Speed

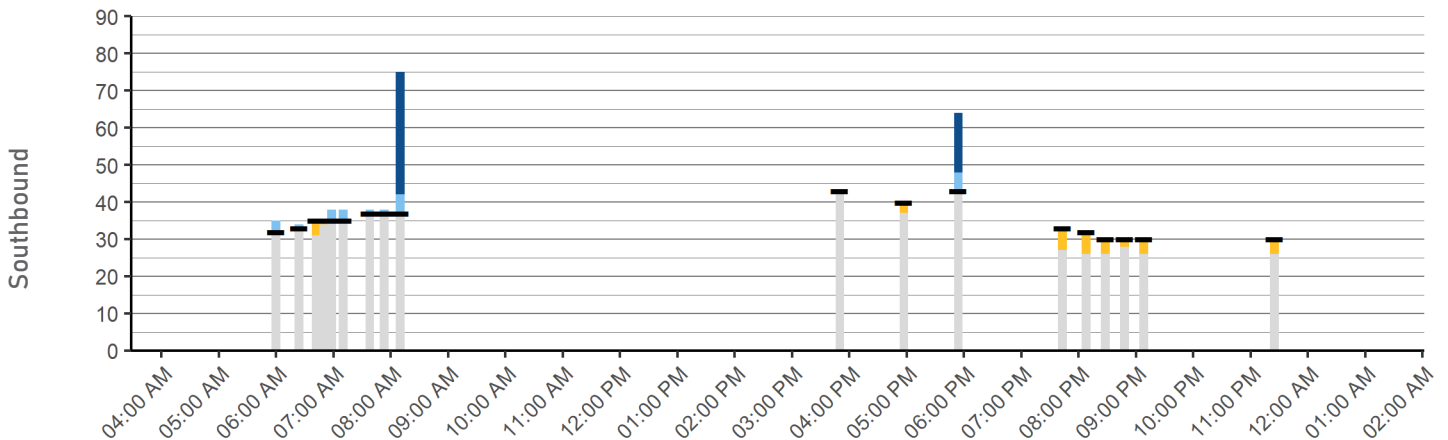


Travel Time Adherence

- Scheduled Travel Time
- Actual Travel Time (Less than Scheduled Travel Time)
- Actual Travel Time (Up to 5 Minutes over Scheduled Travel Time)
- Actual Travel Time (More than 5 Minutes over Scheduled Travel Time)



- Scheduled Travel Time
- Actual Travel Time (Less than Scheduled Travel Time)
- Actual Travel Time (Up to 5 Minutes over Scheduled Travel Time)
- Actual Travel Time (More than 5 Minutes over Scheduled Travel Time)



1C Bronx - Westchester Medical Center and WCC via Yonkers

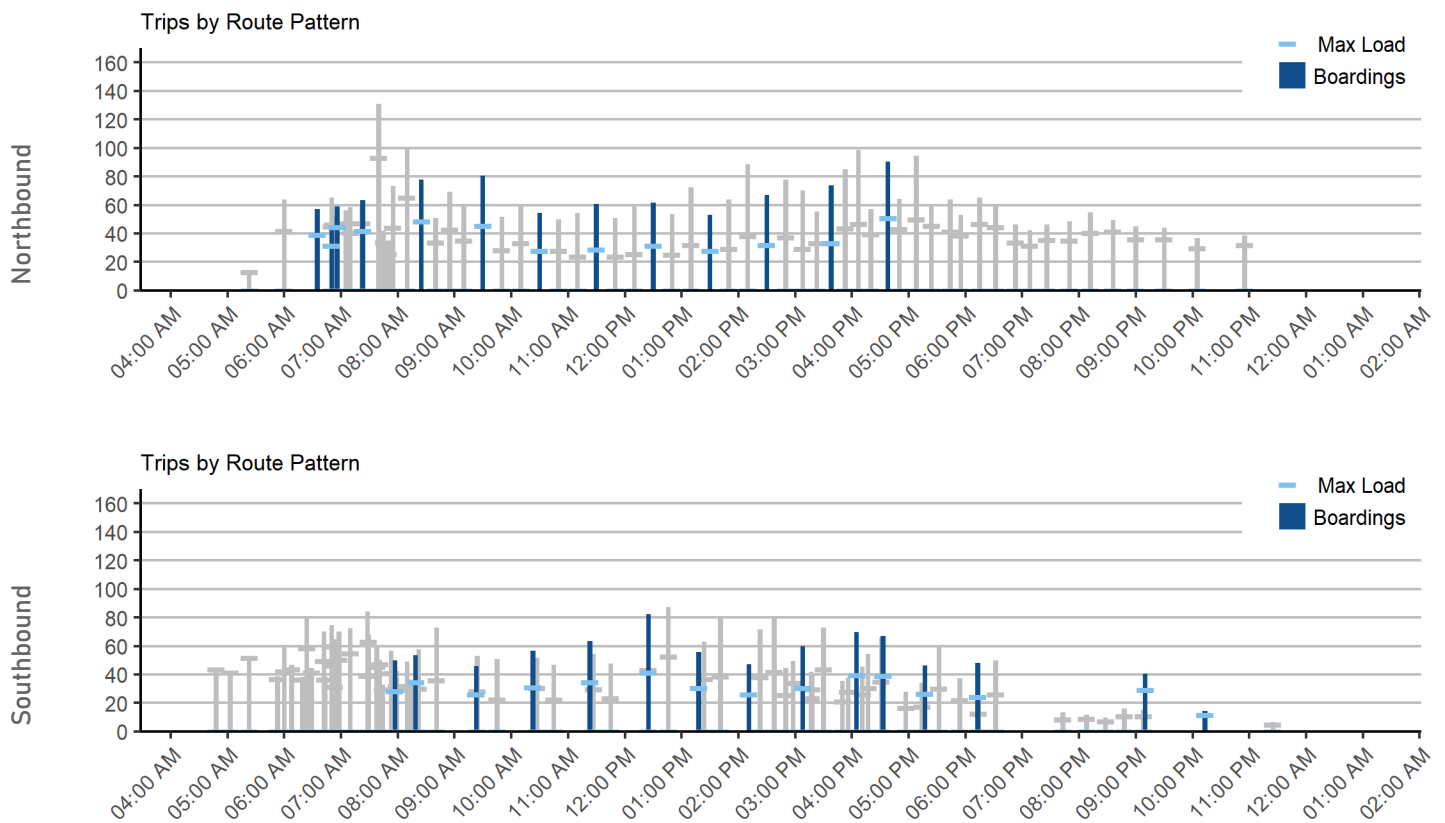
Connects the 242nd Street station of the #1 subway line in the Bronx with Westchester Medical Center via Broadway, Warburton Avenue, and Saw Mill River Road.

Major Destinations: Van Cortlandt Park-242 St Station, Westchester Community College, and NY Medical College.

	Weekday	Saturday	Sunday				
Service Span	6:50 AM - 11:55 PM	No service on Saturday	No service on Sunday				
Frequency	<table border="1"> <tr> <th>Peak</th> <th>Off-Peak</th> </tr> <tr> <td>31 or longer</td> <td>31 or longer</td> </tr> </table>	Peak	Off-Peak	31 or longer	31 or longer	All Day	All Day
Peak	Off-Peak						
31 or longer	31 or longer						
Weekday One-Way Trips	24	-	-				
Average Weekday Boardings per Trip	62	-	-				

Primary Service Pattern

Weekday Ridership by Trip



Operating Performance

Route Length



Average Stop Spacing

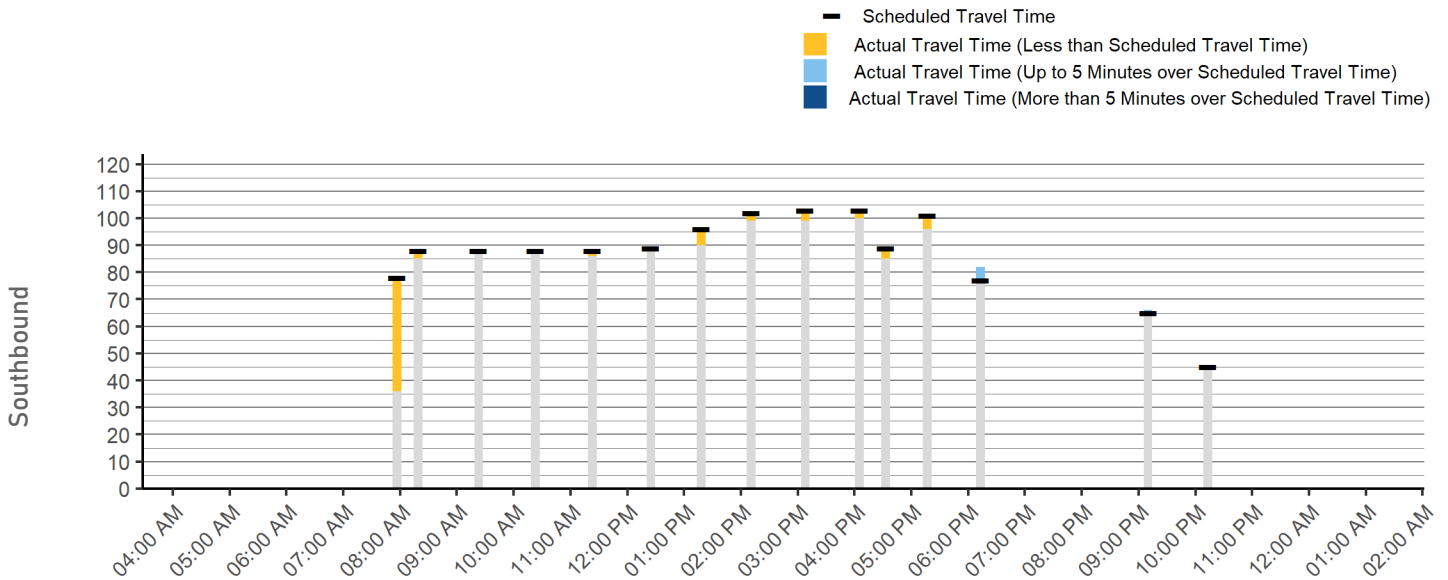
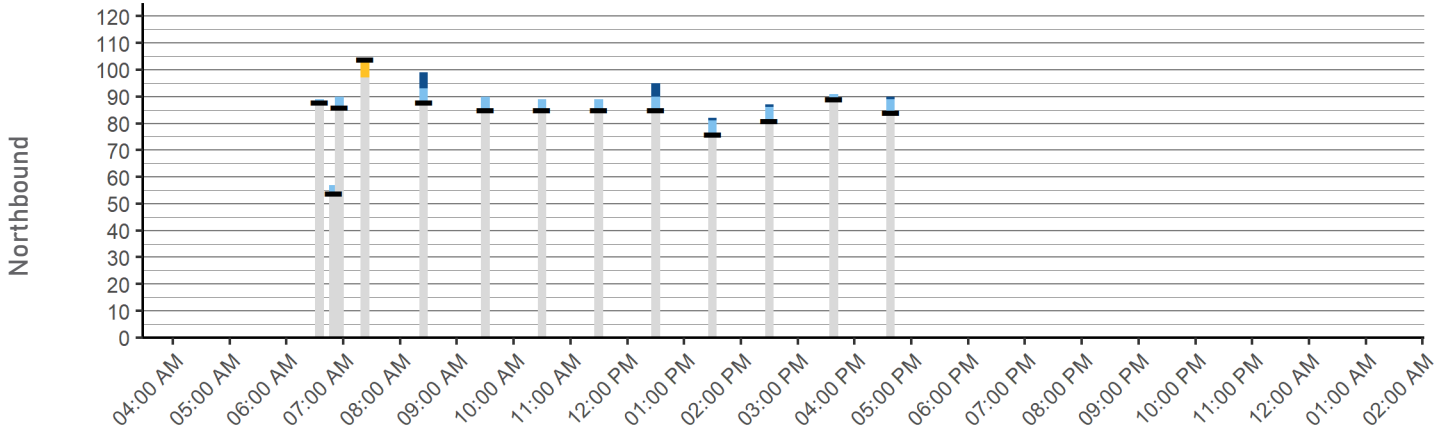


Average Travel Speed



Travel Time Adherence

- Scheduled Travel Time
- Actual Travel Time (Less than Scheduled Travel Time)
- Actual Travel Time (Up to 5 Minutes over Scheduled Travel Time)
- Actual Travel Time (More than 5 Minutes over Scheduled Travel Time)



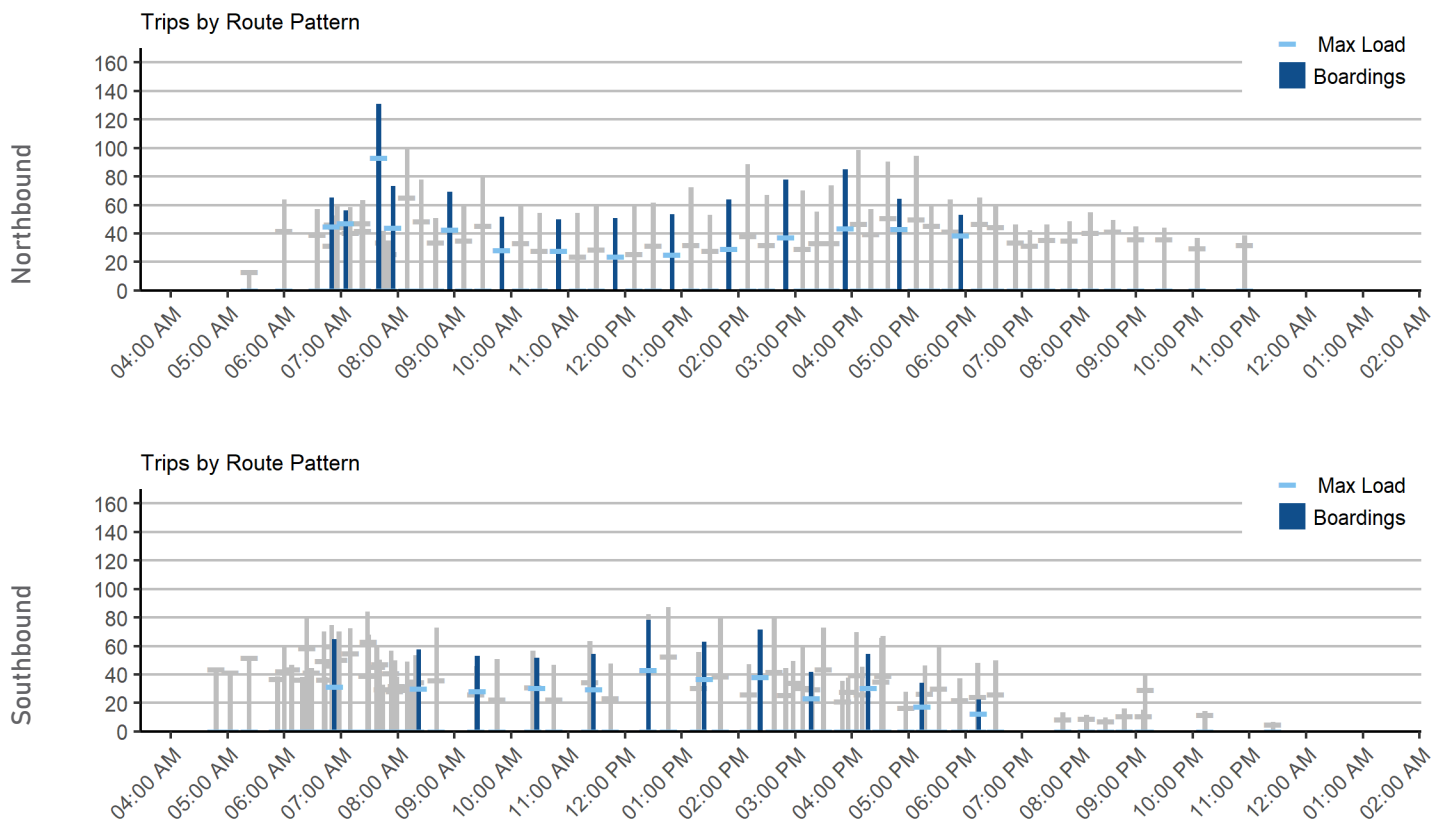
1T Bronx - Tarrytown Station via Yonkers

Connects the 242nd Street station of the #1 subway line Bronx with Tarrytown via Warburton Avenue and Broadway.

Major Destinations: Van Cortlandt Park-242 St Station, Yonkers Station, Mercy College/LIU, and Tarrytown Station.

	Weekday	Saturday	Sunday
Service Span	6:28 AM - 7:14 PM	No service on Saturday	No service on Sunday
Frequency	Peak	All Day	All Day
	Off-Peak		
	31 or longer	-	-
Weekday One-Way Trips	26		
Average Weekday Boardings per Trip	61.2		
<small>Primary Service Pattern</small>			

Weekday Ridership by Trip



Operating Performance

Route Length



Average Stop Spacing

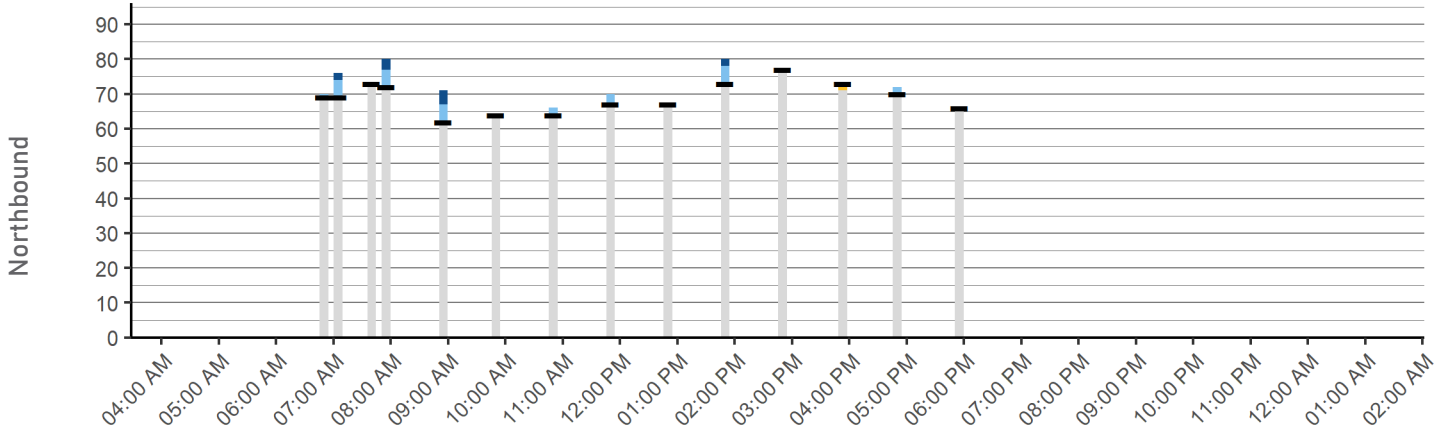


Average Travel Speed

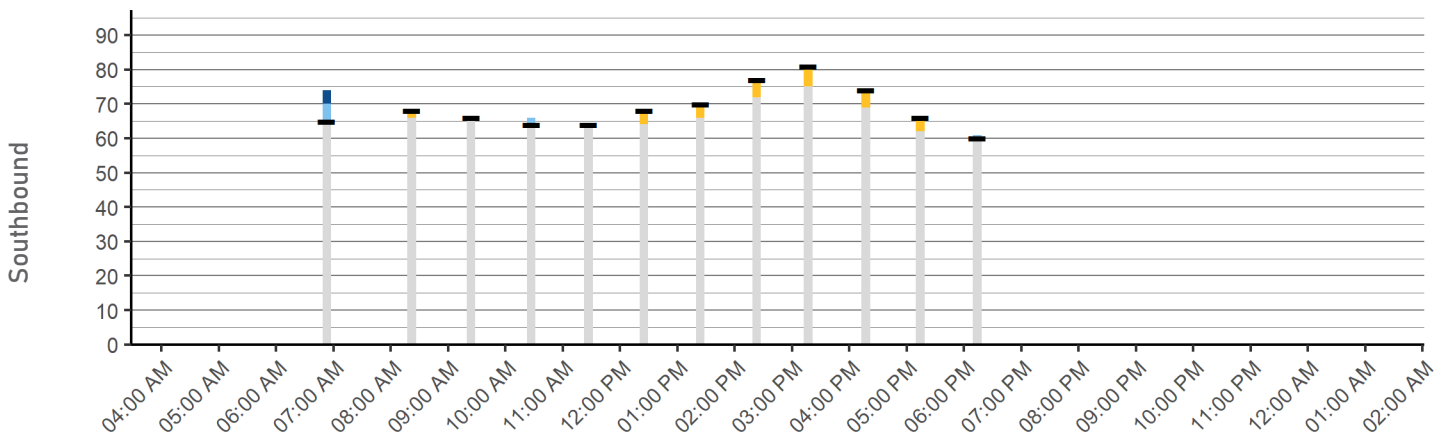


Travel Time Adherence

- Scheduled Travel Time
- Actual Travel Time (Less than Scheduled Travel Time)
- Actual Travel Time (Up to 5 Minutes over Scheduled Travel Time)
- Actual Travel Time (More than 5 Minutes over Scheduled Travel Time)



- Scheduled Travel Time
- Actual Travel Time (Less than Scheduled Travel Time)
- Actual Travel Time (Up to 5 Minutes over Scheduled Travel Time)
- Actual Travel Time (More than 5 Minutes over Scheduled Travel Time)



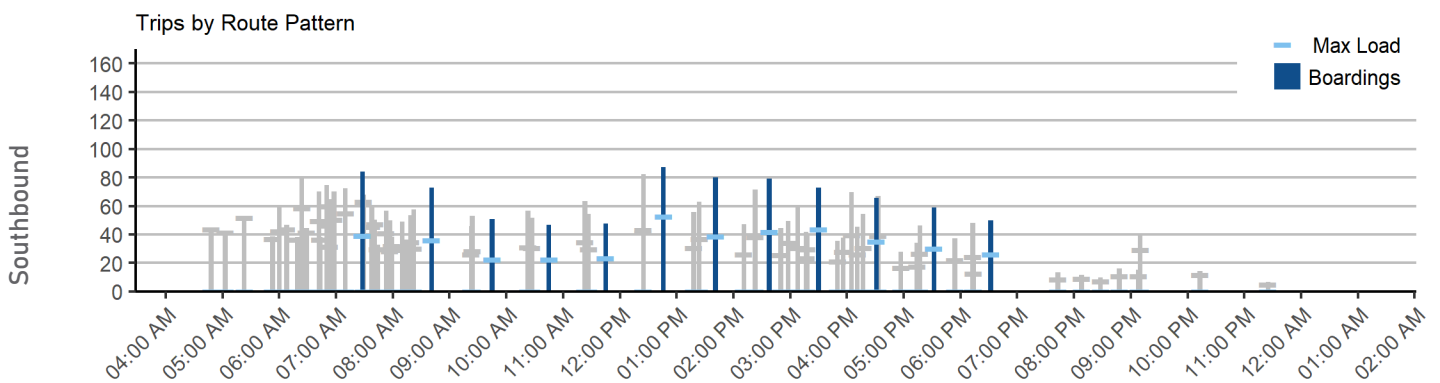
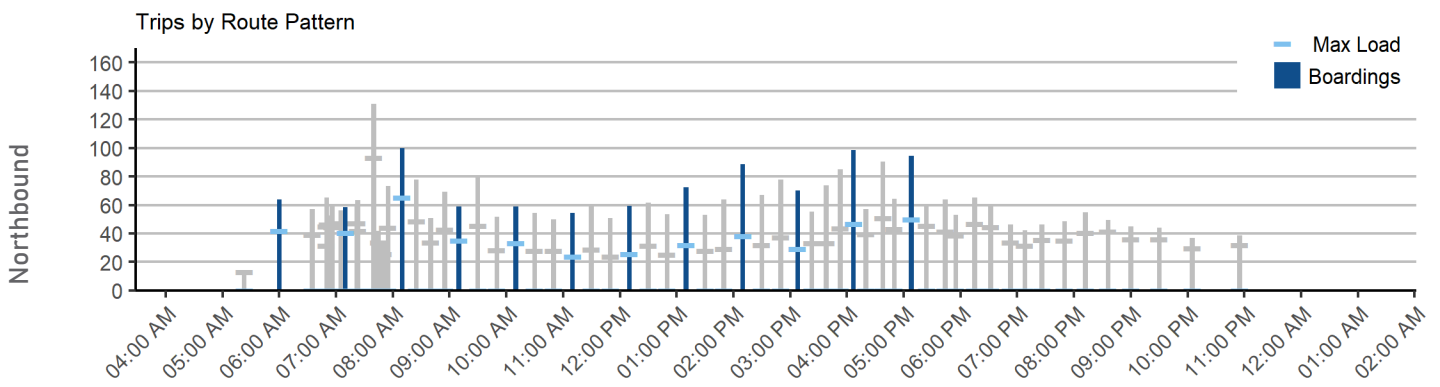
1W Bronx - White Plains via Yonkers and Tarrytown

Connects the 242nd Street station of the #1 subway line in the Bronx with White Plains via Broadway, Warburton Avenue, White Plains Road, and Tarrytown Road.

Major Destinations: Van Cortlandt Park-242 St Station, Elmsford Square, and White Plains TransCenter.

	Weekday	Saturday	Sunday
Service Span	6:00 AM - 10:15 PM	8:00 AM - 8:01 PM	No service on Sunday
Frequency	Peak	All Day	All Day
	Off-Peak		
	31 or longer	60	-
Weekday One-Way Trips	24		
Average Weekday Boardings per Trip	69.7		
Primary Service Pattern			

Weekday Ridership by Trip



Operating Performance

Route Length



Average Stop Spacing

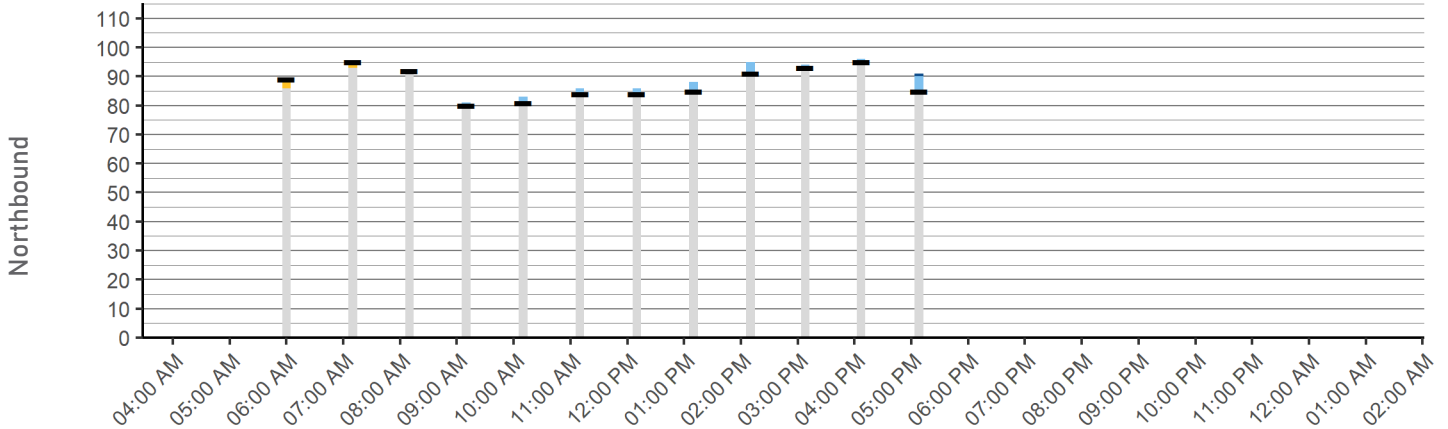


Average Travel Speed

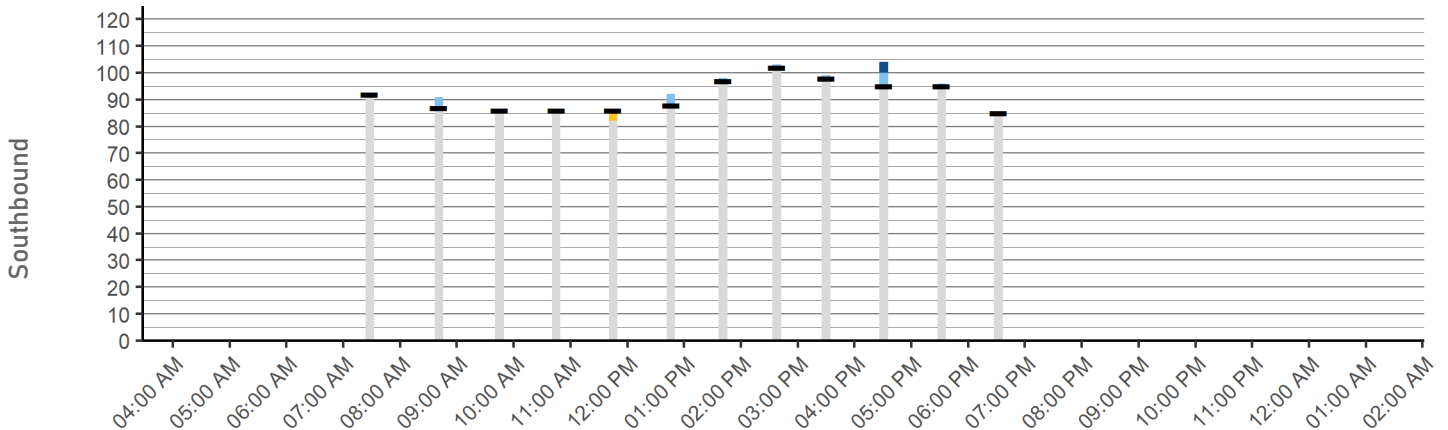


Travel Time Adherence

- Scheduled Travel Time
- Actual Travel Time (Less than Scheduled Travel Time)
- Actual Travel Time (Up to 5 Minutes over Scheduled Travel Time)
- Actual Travel Time (More than 5 Minutes over Scheduled Travel Time)



- Scheduled Travel Time
- Actual Travel Time (Less than Scheduled Travel Time)
- Actual Travel Time (Up to 5 Minutes over Scheduled Travel Time)
- Actual Travel Time (More than 5 Minutes over Scheduled Travel Time)



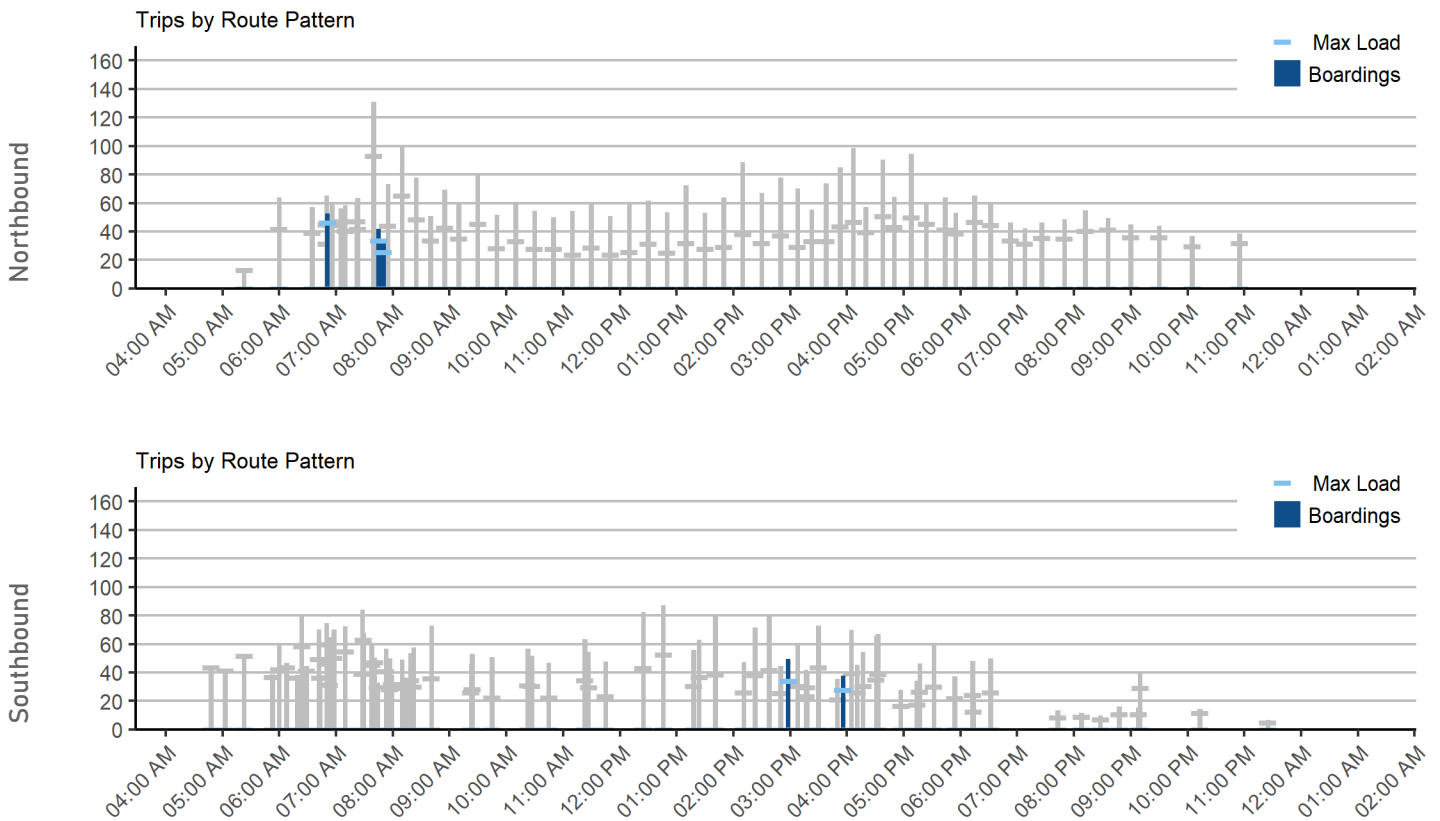
1X Bronx - Westchester Medical Center and WCC Express

Provides express service between the 242nd Street station of the #1 subway line in the Bronx and Westchester Medical Center via Broadway and Sprain Brook Parkway.

Major Destinations: Van Cortlandt Park-242 St Station, Westchester Community College, Westchester Medical Center.

	Weekday	Saturday	Sunday
Service Span	6:51 AM - 8:57 AM 3:08 PM - 5:09 PM	No service on Saturday	No service on Sunday
Frequency	Peak: 31 or longer Off-Peak: -	All Day: 31 or longer	All Day: 31 or longer
Weekday One-Way Trips	5		
Average Weekday Boardings per Trip <small>Primary Service Pattern</small>	43.1		

Weekday Ridership by Trip



Operating Performance

Route Length



Average Stop Spacing

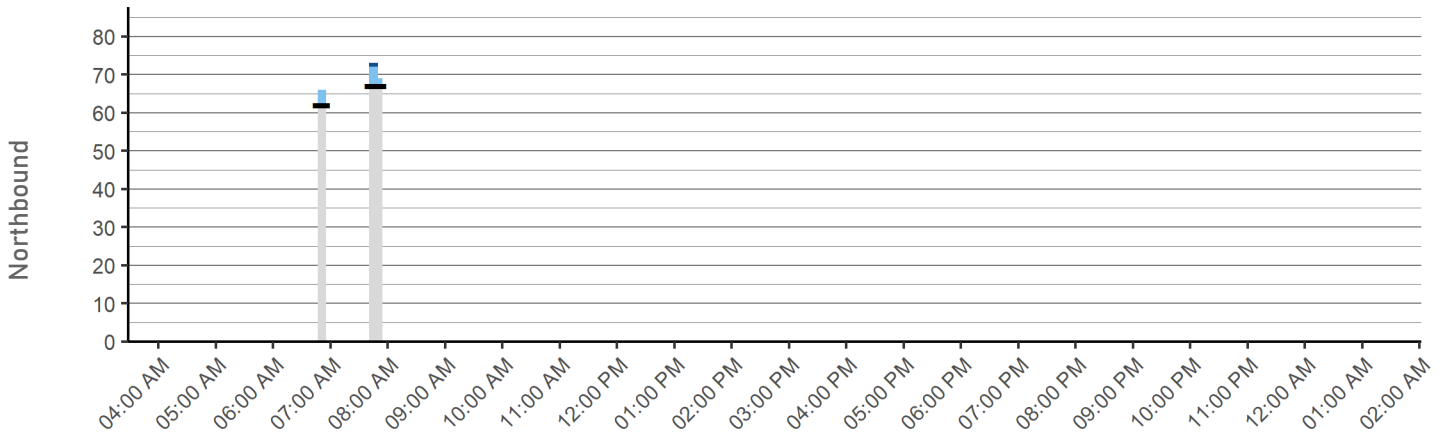


Average Travel Speed

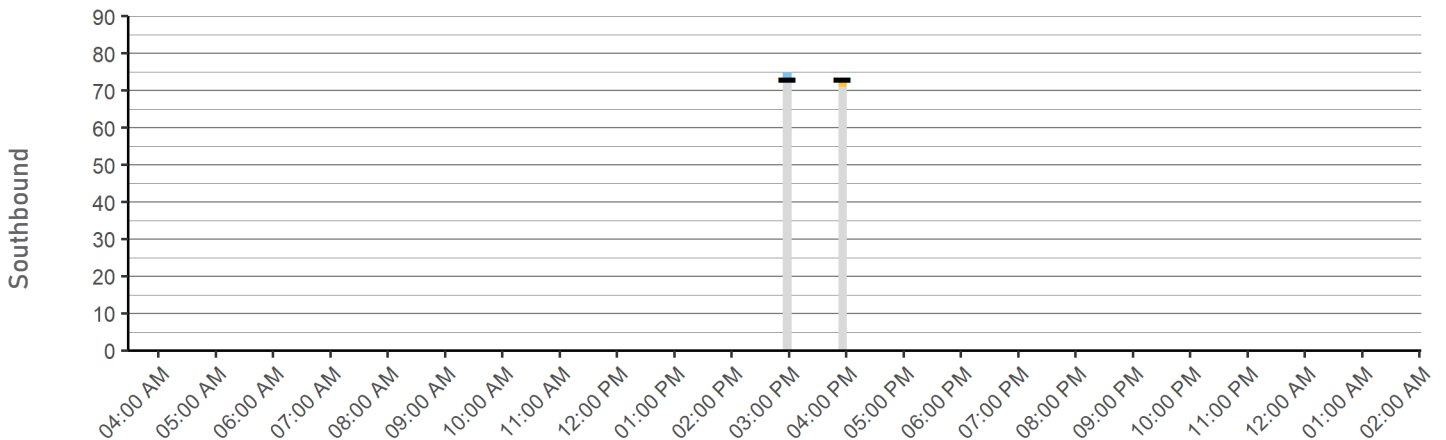


Travel Time Adherence

- Scheduled Travel Time
- Actual Travel Time (Less than Scheduled Travel Time)
- Actual Travel Time (Up to 5 Minutes over Scheduled Travel Time)
- Actual Travel Time (More than 5 Minutes over Scheduled Travel Time)



- Scheduled Travel Time
- Actual Travel Time (Less than Scheduled Travel Time)
- Actual Travel Time (Up to 5 Minutes over Scheduled Travel Time)
- Actual Travel Time (More than 5 Minutes over Scheduled Travel Time)



2 Bronx - Yonkers - Tudor Woods

Route with Subway Transfer

Connects the 242nd Street station on the #1 subway line with Tudor Woods via Broadway and Palisade Avenue, with peak-period trips continuing to Executive Boulevard. Some weekday trips terminate at Gorton High School.

Major Destinations: St. Joseph's Medical Center, Getty Square, Tudor Woods, and St. John's Riverside Hospital.

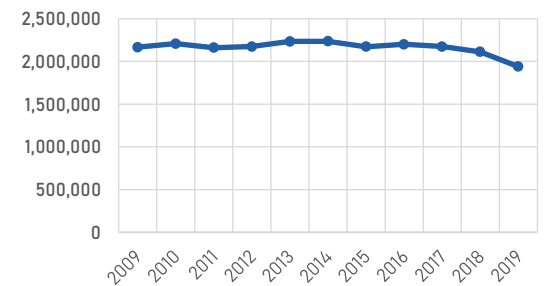
	Weekday	Saturday	Sunday
Service Span	4:48 AM - 12:28 AM	5:55 AM - 11:15 PM	6:12 AM - 11:30 PM
Frequency	Peak: 11 - 15 Off-Peak: 16 - 30	All Day: 16 - 30	All Day: 31 or longer
Daily One-Way Trips	144	77	46
Average Boardings per Trip	57.8	52	54.4

Primary Service Pattern

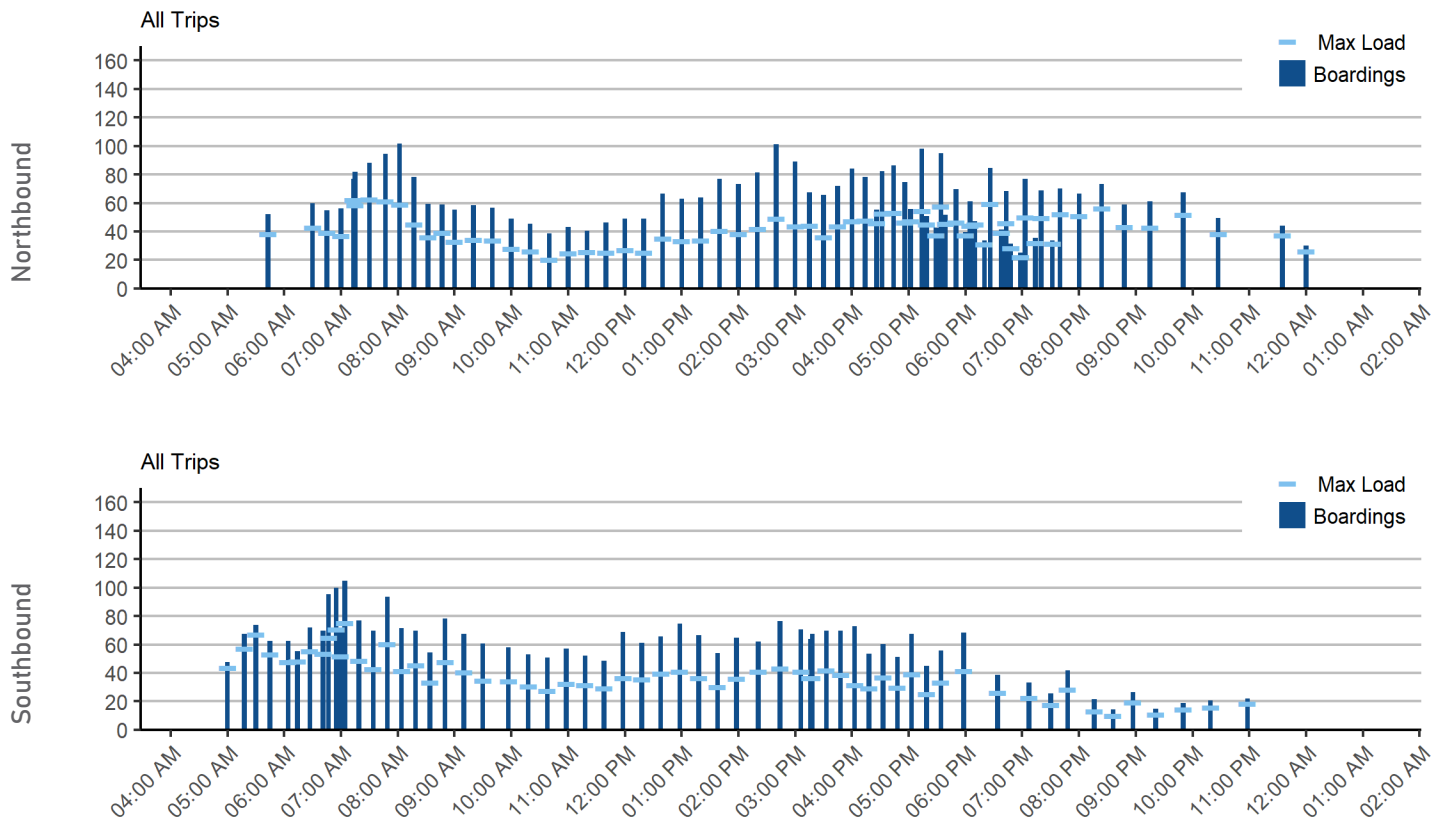
Daily Service Performance

Annual Ridership, 2009-2019

	DAILY BOARDINGS	DAILY REVENUE HOURS	BOARDINGS PER REVENUE HOUR
Weekday	8,145	95	85.8
Saturday	4,006	45	88.3
Sunday	2,501	29	87.1



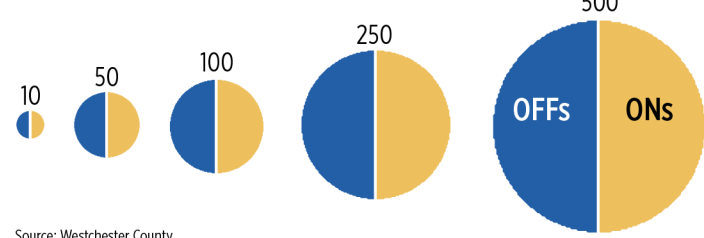
Weekday Ridership by Trip



ROUTE 2

Southbound boardings and alightings by stop

Circle size indicates total activity



Source: Westchester County

PALISADE AVE @ ASHBURTON AVE
PALISADE AVE @ LAFAYETTE PL

MAIN ST @ MILL ST

PALISADE AVE @ SHONNARD PL

Glenwood

Ludlow

Riverdale

Spuyten Duyvil

N BROADWAY @ FOXFIRE SCHOOL

EXECUTIVE PLAZA @ EXECUTIVE BLVD

Greyston

ENTERPRISE BLVD @ EXECUTIVE BLVD

ENTERPRISE BLVD @ ODELL TERR

N BROADWAY @ SAINT JOHN HOSPITAL

DEHAVEN DR @ GATEWAY RD

PALISADE AV @ DEHAVEN DR

PALISADE AVE @ ROBERTS AVE

PALISADE AVE @ MORSEMERE AVE

PALISADE AVE @ GREENVALE AVE

PALISADE AVE @ NORTHVIEW PL

PALISADE AVE @ MOUNT PLEASANT RD

SHONNARD PL @ PARK AVE

PARK AVE @ CONVENT PL

PARK AVE @ LAKE AVE

PARK AVE @ GLENWOOD AVE

PARK AVE @ FAIRVIEW ST

PARK AVE @ HIGH ST

PARK AVE @ FLAGG ST

PARK AVE @ ASHBURTON AVE

PALISADE AVE @ ELM ST

RIVERDALE AVE @ HUDSON ST

PROSPECT ST @ S BROADWAY

NEPPERHAN AVE @ NEW MAIN ST

S BROADWAY @ SAINT MARYS ST

S BROADWAY @ VARK ST

S BROADWAY @ HERRIOT PL

S BROADWAY @ HIGHLAND AVE

S BROADWAY @ LUDLOW ST

S BROADWAY @ MORRIS ST

S BROADWAY @ POST ST

S BROADWAY @ RADFORD ST

S BROADWAY @ VALENTINE LA

S BROADWAY @ FANSHAW AVE

S BROADWAY @ CARYL AVE

BROADWAY @ W 261ST ST

BROADWAY @ W 260TH ST

BROADWAY @ MOSHOLU AVE

BROADWAY @ W 254TH ST

BROADWAY @ LAKEVIEW PL

BROADWAY @ W 251ST ST

BROADWAY @ MANHATTAN COLLEGE PKWY

Van Cortlandt Park - 242nd St

Woodlawn

Mosholu Pkwy

Williams Bridge

Gun Hill Rd

Woodlawn

Woodlawn

Mosholu Pkwy

Williams Bridge

Gun Hill Rd

0

0.5

1 Miles

Bronxville

Fleetwood

Mt Vernon West

Wakefield

Wakefield - 241st St

Nereid Ave (238 St)

233rd St

225th St

219th St

Baychester Ave

Operating Performance

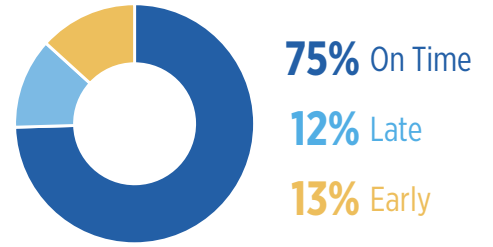
Route Length



Average Stop Spacing



Weekday On-Time Performance



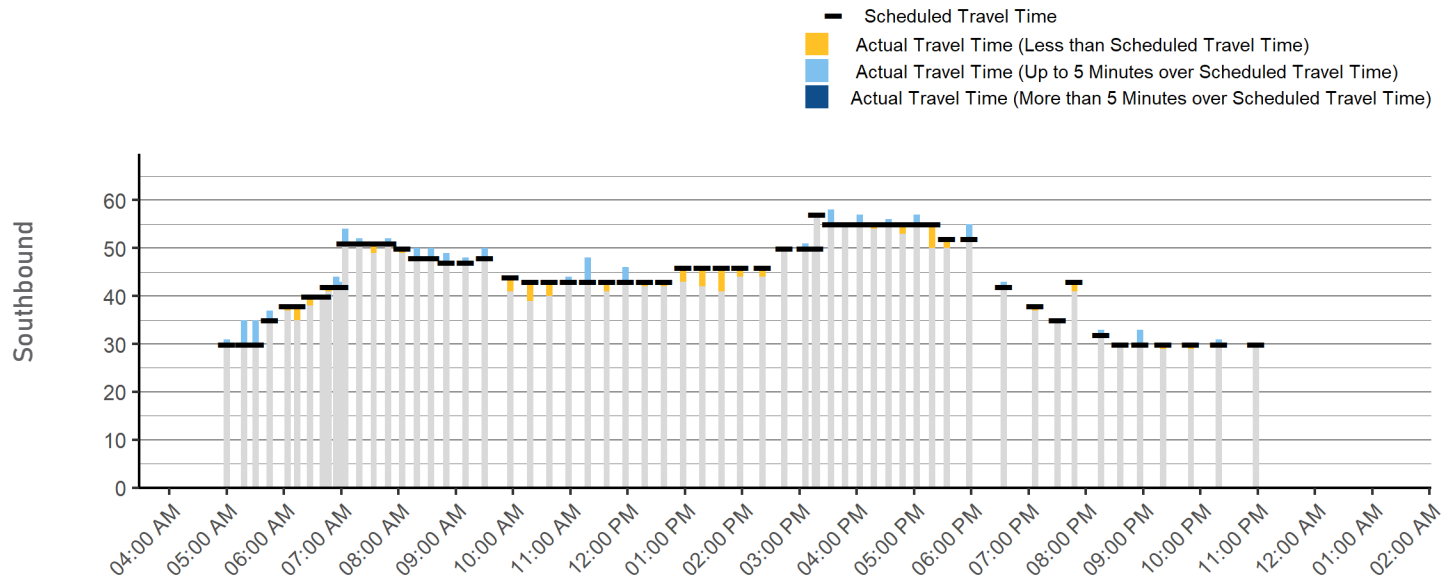
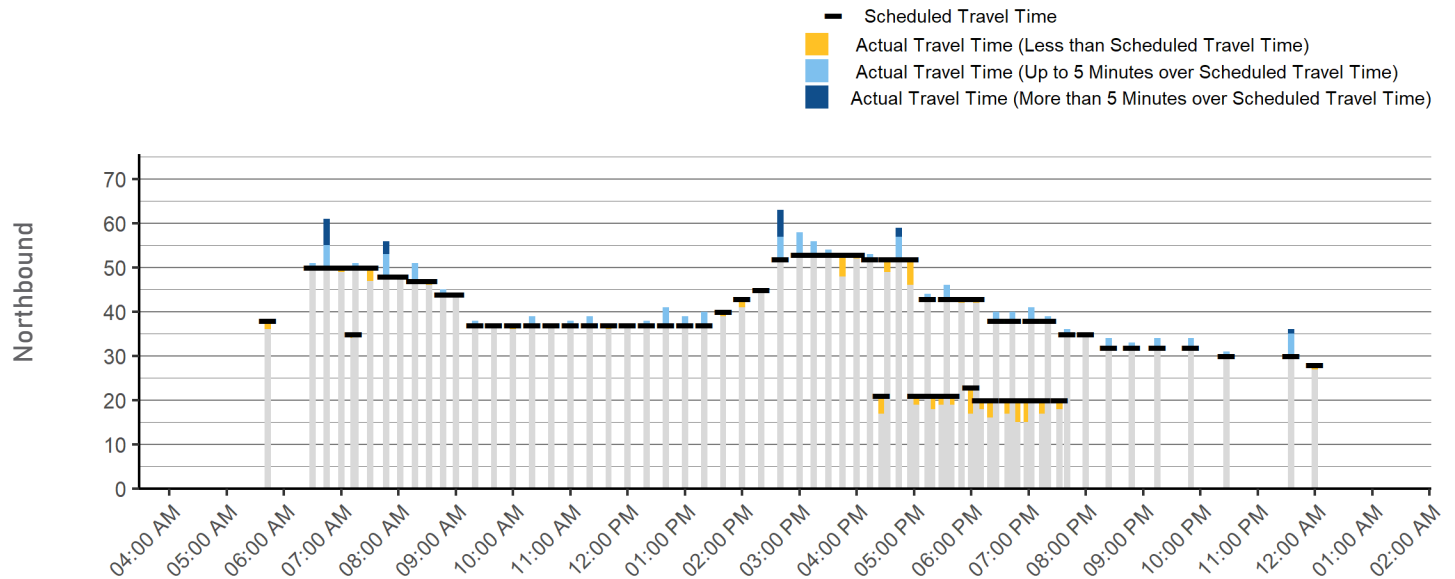
Average Travel Speed



Farebox Recovery Ratio



Travel Time Adherence



3 Bronx - Yonkers - White Plains - Purchase Express

Express Route

Connects the 242nd St Station on the #1 subway line in the Bronx, White Plains, and The Centre at Purchase via Broadway, Sprain Brook Parkway, and Westchester Avenue.

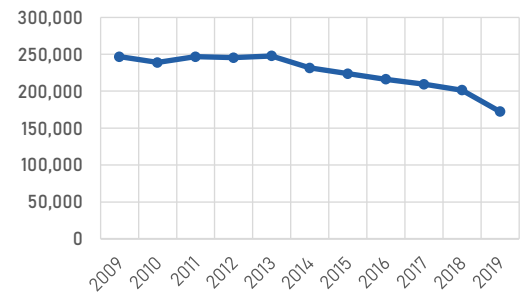
Major Destinations: 242 Street Station, Getty Square, White Plains TransCenter, and the Westchester Mall.

	Weekday	Saturday	Sunday
Service Span	5:55 AM - 9:27 AM 3:54 PM - 7:14 PM	No service on Saturday	No service on Sunday
Frequency	Peak: 11 - 15 Off-Peak: -	All Day: -	All Day: -
Daily One-Way Trips	17	-	-
Average Boardings per Trip <small>Primary Service Pattern</small>	45.8	-	-

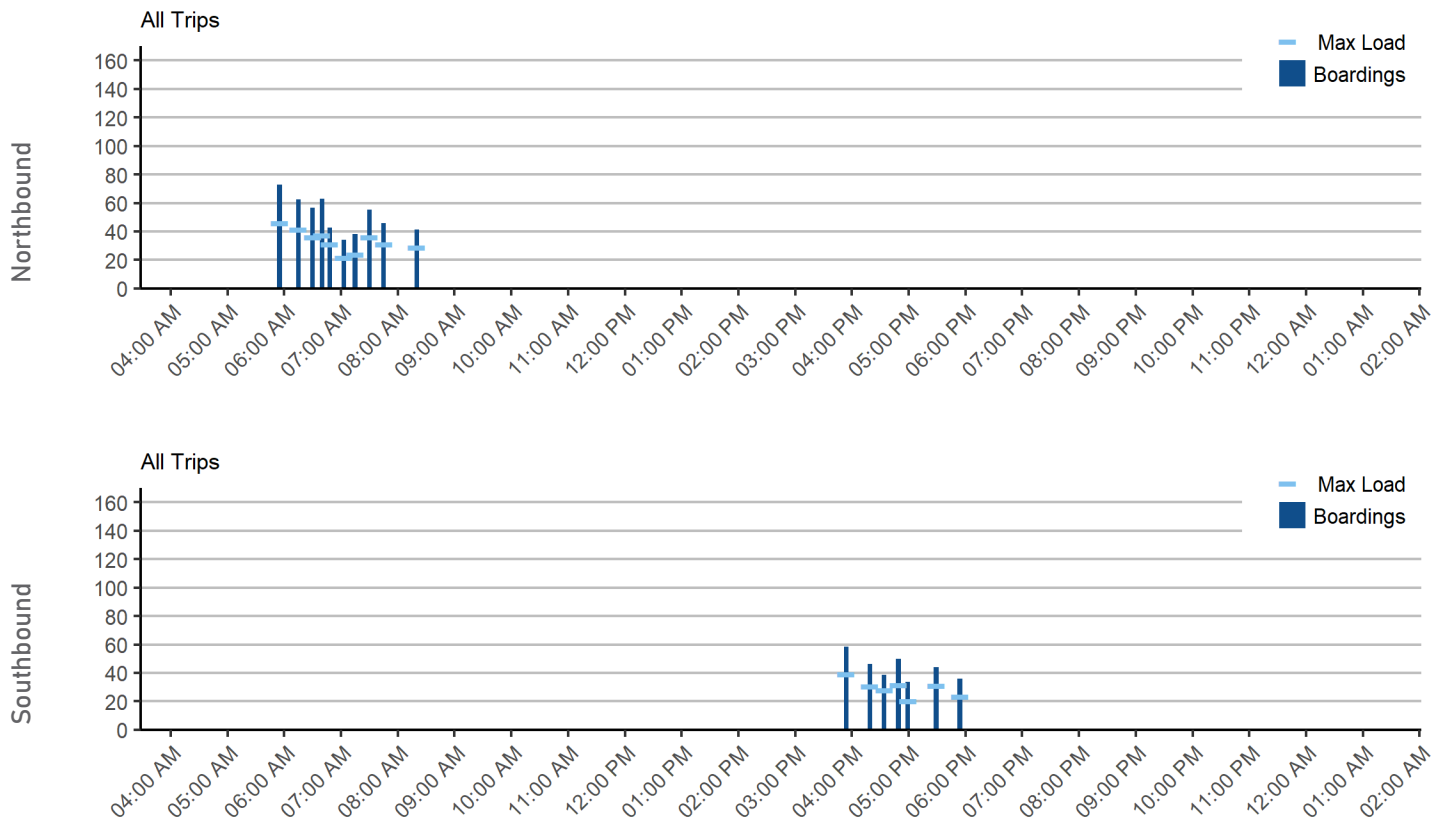
Daily Service Performance

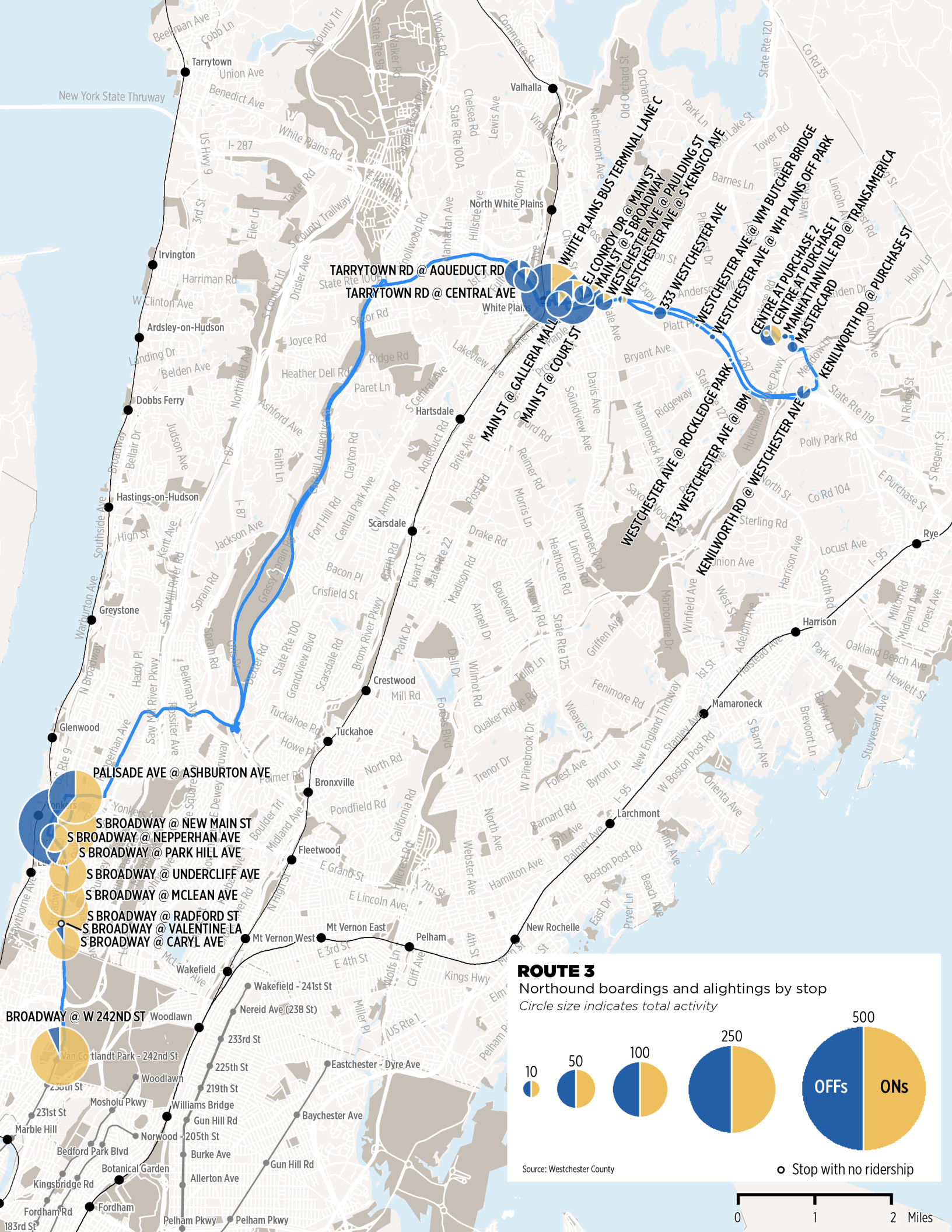
	DAILY BOARDINGS	DAILY REVENUE HOURS	BOARDINGS PER REVENUE HOUR
Weekday	806	22	36.4
Saturday	-	-	-
Sunday	-	-	-

Annual Ridership, 2009-2019



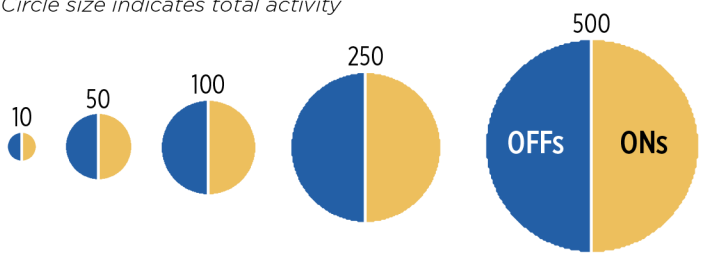
Weekday Ridership by Trip





ROUTE 3

Northbound boardings and alightings by stop
 Circle size indicates total activity



Source: Westchester County

○ Stop with no ridership



- S BROADWAY @ NEW MAIN ST
- S BROADWAY @ NEPPERHAN AVE
- S BROADWAY @ PARK HILL AVE
- S BROADWAY @ UNDERCLIFF AVE
- S BROADWAY @ MCLEAN AVE
- S BROADWAY @ RADFORD ST
- S BROADWAY @ VALENTINE LA
- S BROADWAY @ CARYL AVE

- BROADWAY @ W 242ND ST
- Van Cortlandt Park - 242nd St
- 250th St
- 231st St
- Moshulu Pkwy
- Marble Hill
- Bedford Park Blvd
- Botanical Garden
- Kingsbridge Rd
- Fordham
- 193rd St
- Woodlawn
- 225th St
- 219th St
- Williams Bridge
- Gun Hill Rd
- Norwood
- 205th St
- Burke Ave
- Allerton Ave
- Pelham Pkwy
- Pelham Pkwy
- Baychester Ave
- Gun Hill Rd
- Eastchester - Dyre Ave
- 233rd St
- 225th St
- 219th St
- Williams Bridge
- Gun Hill Rd
- Norwood
- 205th St
- Burke Ave
- Allerton Ave
- Pelham Pkwy
- Pelham Pkwy
- Baychester Ave
- Gun Hill Rd
- Eastchester - Dyre Ave
- 233rd St
- 225th St
- 219th St
- Williams Bridge
- Gun Hill Rd
- Norwood
- 205th St
- Burke Ave
- Allerton Ave
- Pelham Pkwy
- Pelham Pkwy
- Baychester Ave
- Gun Hill Rd
- Eastchester - Dyre Ave

Operating Performance

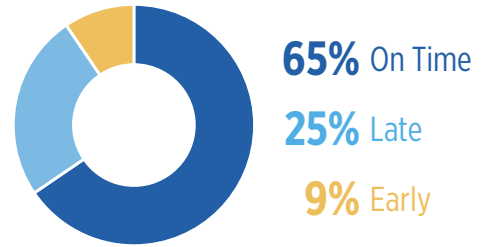
Route Length



Farebox Recovery Ratio



Weekday On-Time Performance



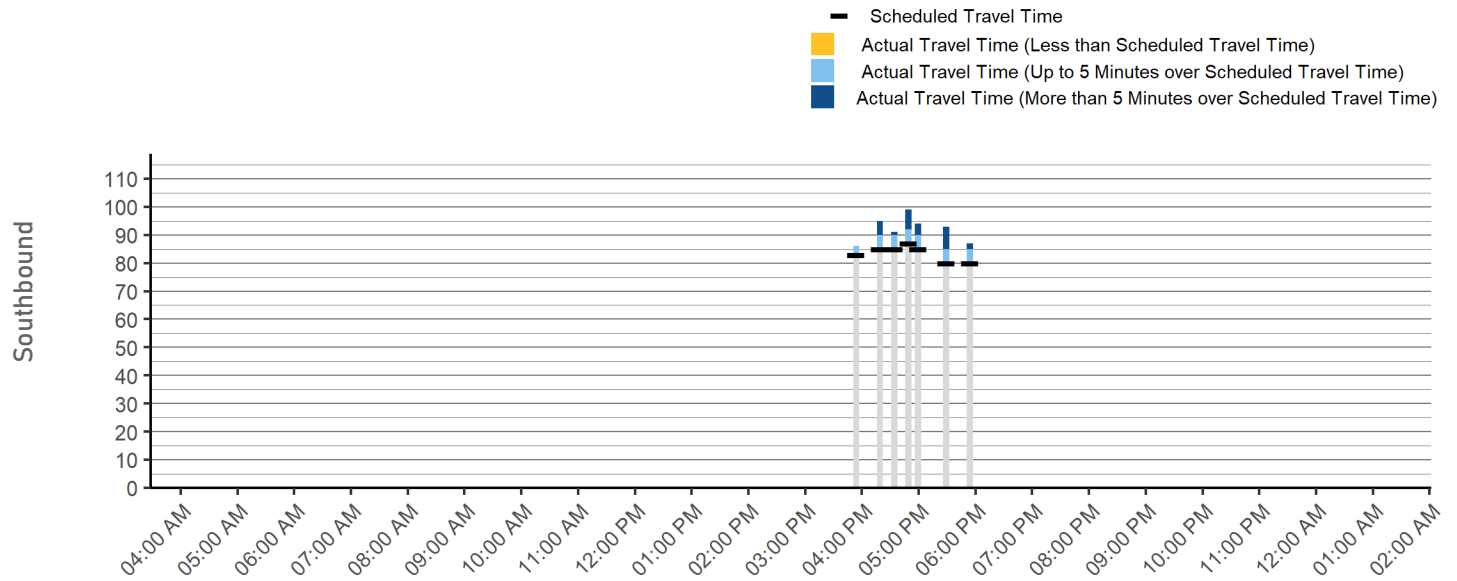
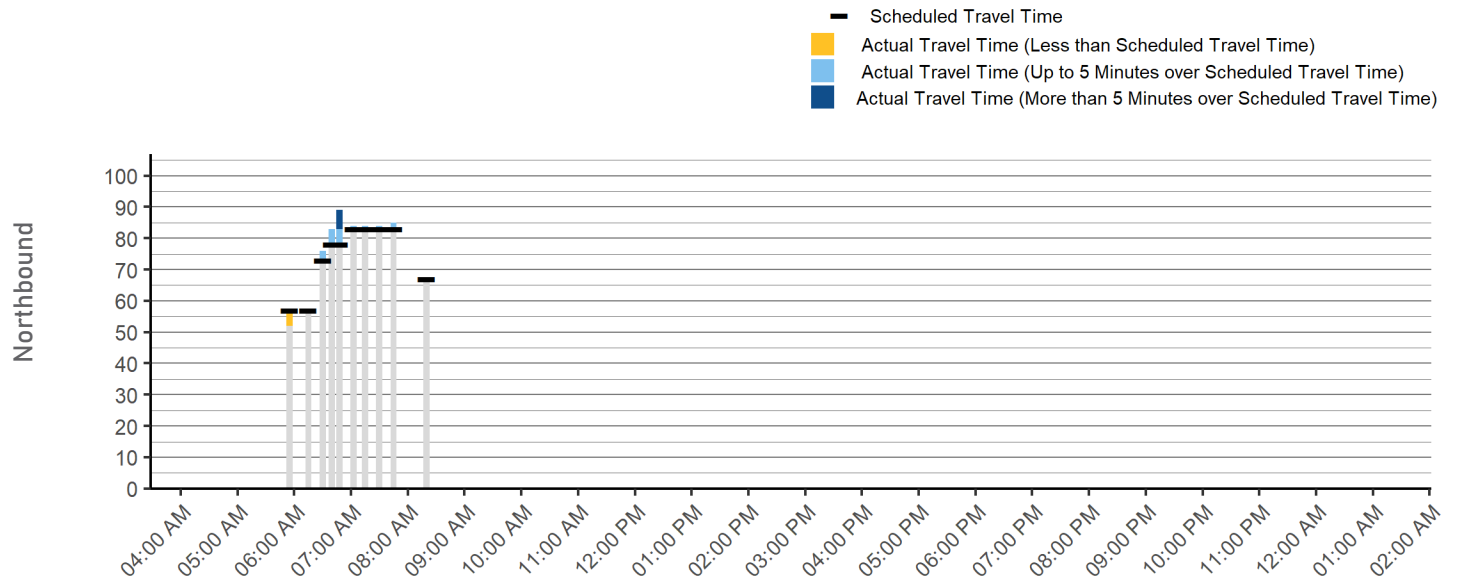
Average Travel Speed



Average Stop Spacing



Travel Time Adherence



4 Bronx - Yonkers via McLean Avenue

Route with Subway Transfer

Connects Getty Square with Bedford Park Station on the #4 subway line via McLean Avenue and Central Park Avenue.

Major Destinations: Bedford Park Subway Station, Woodlawn Subway Station, Yonkers Station, Getty Square.

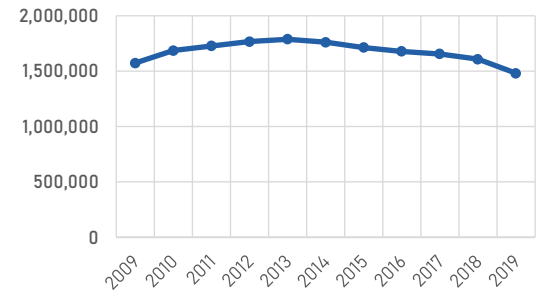
	Weekday	Saturday	Sunday
Service Span	4:45 AM - 12:50 AM	5:40 AM - 12:10 AM	6:50 AM - 9:30 PM
Frequency	Peak 11 - 15	Off-Peak 16 - 30	All Day 16 - 30
			All Day 16 - 30
Daily One-Way Trips	137	64	41
Average Boardings per Trip	47.5	53	47

Daily Service Performance

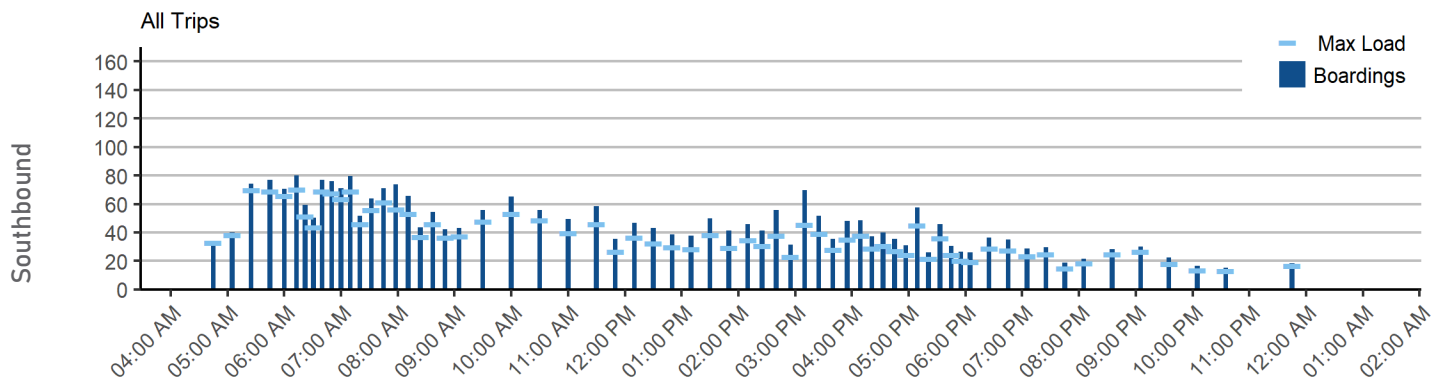
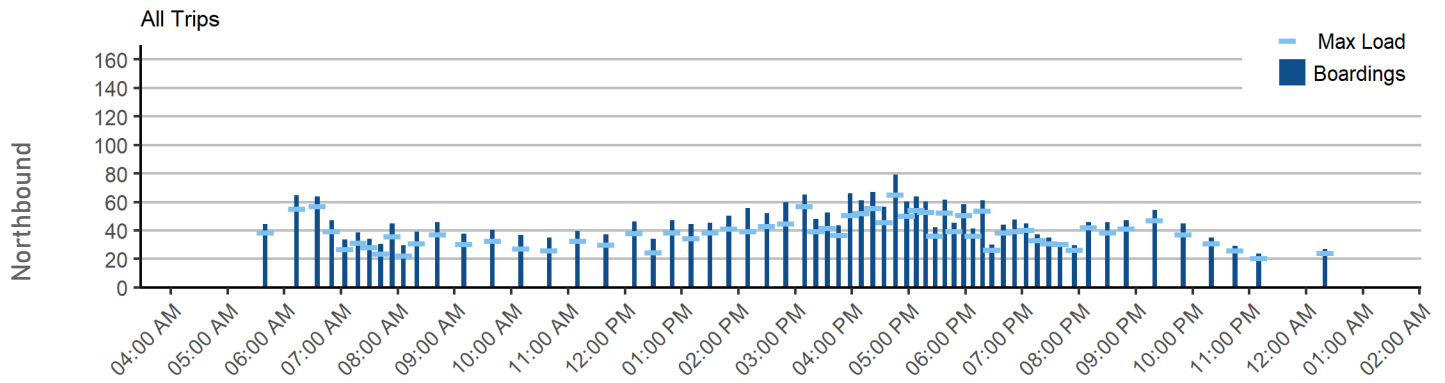
Annual Ridership, 2009-2019

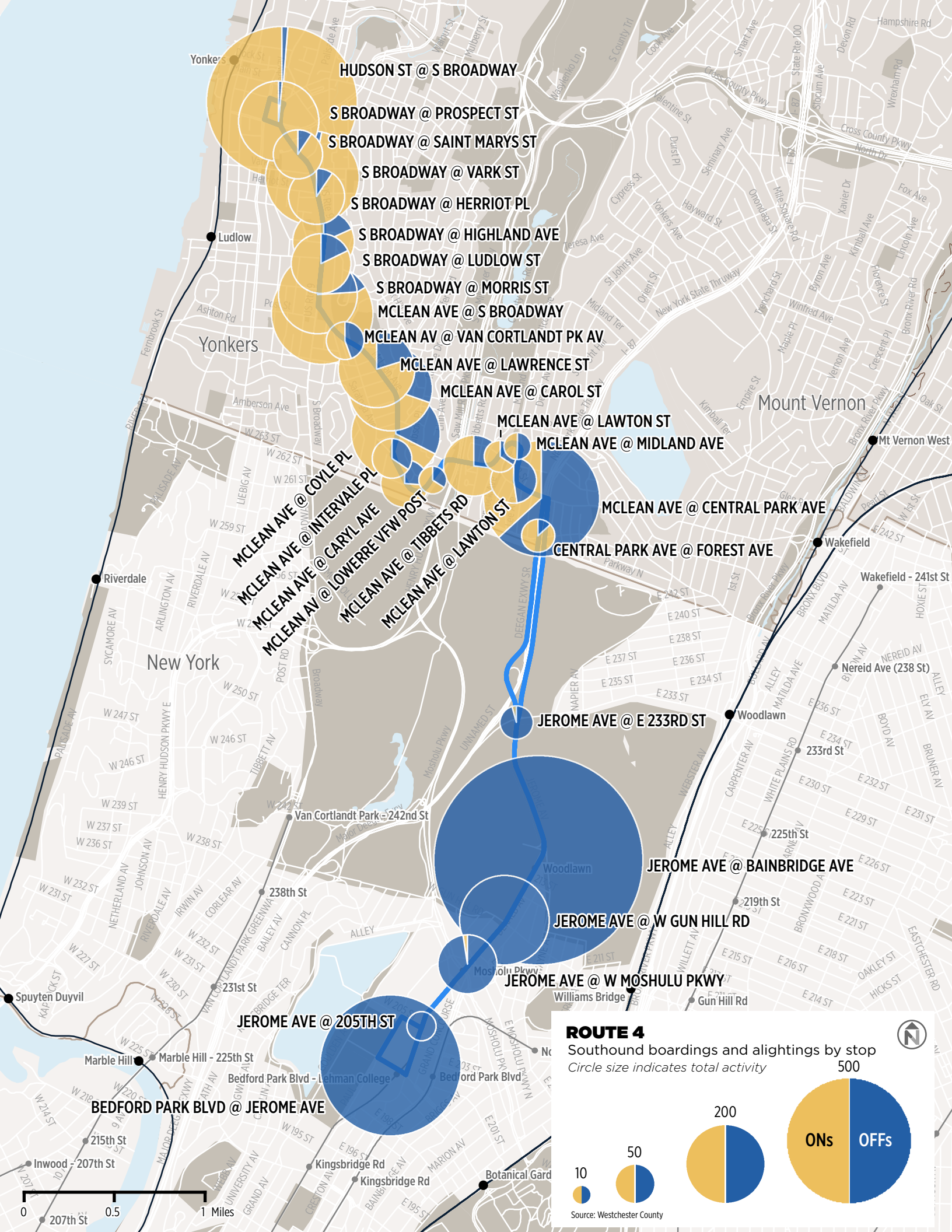


	DAILY BOARDINGS	DAILY REVENUE HOURS	BOARDINGS PER REVENUE HOUR
Weekday	6,513	73	89.3
Saturday	3,390	32	105.1
Sunday	1,927	20	94.4



Weekday Ridership by Trip





HUDSON ST @ S BROADWAY

S BROADWAY @ PROSPECT ST

S BROADWAY @ SAINT MARYS ST

S BROADWAY @ VARK ST

S BROADWAY @ HERRIOT PL

S BROADWAY @ HIGHLAND AVE

S BROADWAY @ LUDLOW ST

S BROADWAY @ MORRIS ST

MCLEAN AVE @ S BROADWAY

MCLEAN AV @ VAN CORTLANDT PK AV

MCLEAN AVE @ LAWRENCE ST

MCLEAN AVE @ CAROL ST

MCLEAN AVE @ LAWTON ST

MCLEAN AVE @ MIDLAND AVE

MCLEAN AVE @ CENTRAL PARK AVE

CENTRAL PARK AVE @ FOREST AVE

JEROME AVE @ E 233RD ST

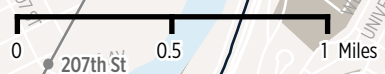
JEROME AVE @ BAINBRIDGE AVE

JEROME AVE @ W GUN HILL RD

JEROME AVE @ W MOSHULU PKWY

JEROME AVE @ 205TH ST

BEDFORD PARK BLVD @ JEROME AVE



Operating Performance

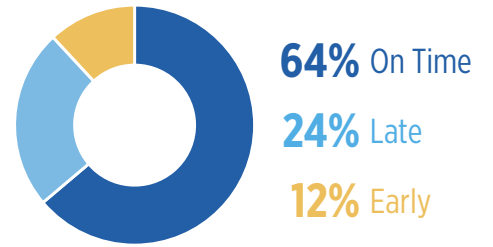
Route Length



Average Stop Spacing



Weekday On-Time Performance



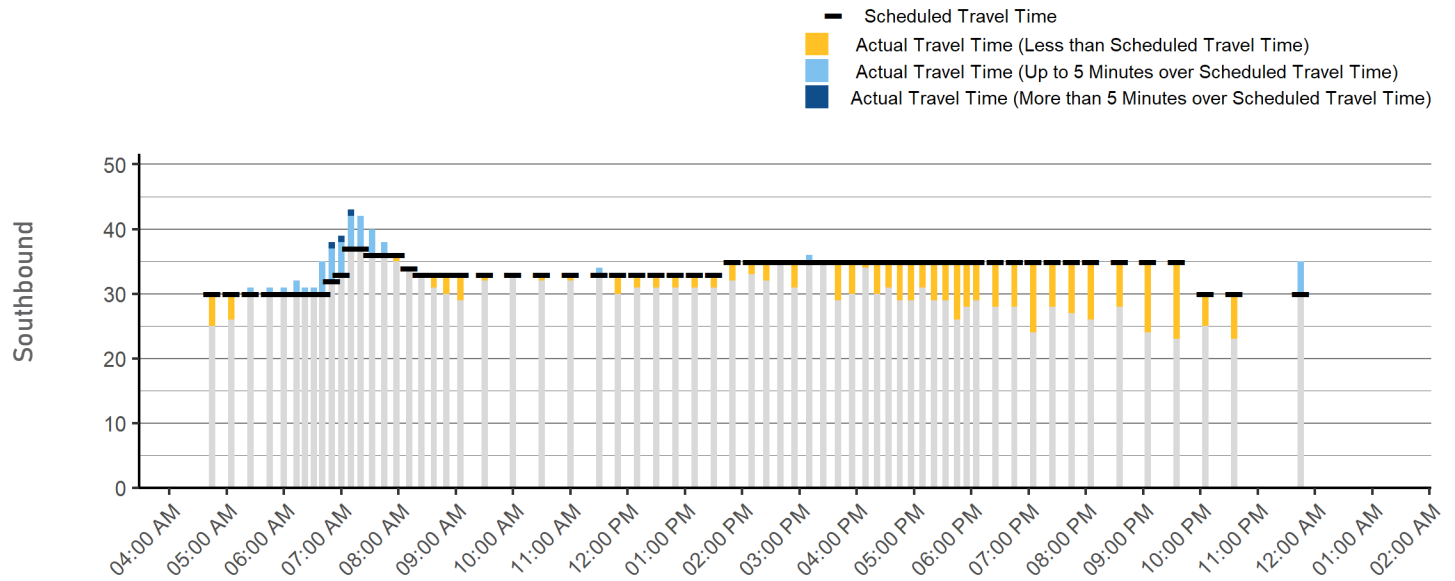
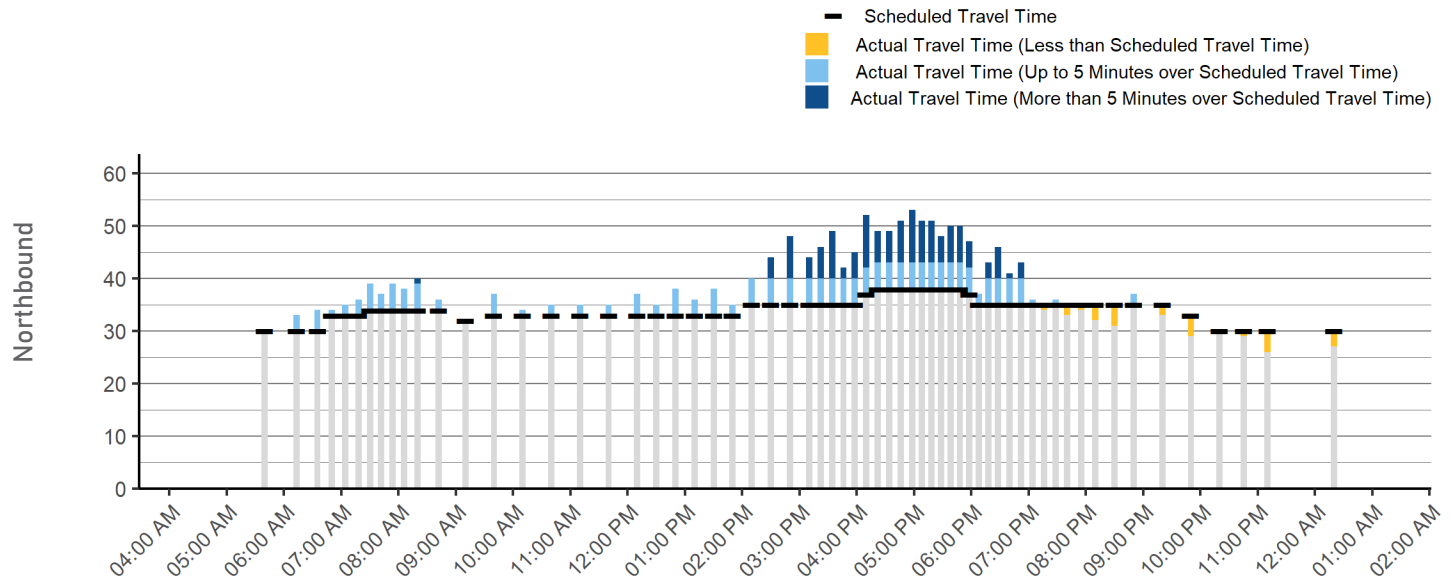
Average Travel Speed



Farebox Recovery Ratio



Travel Time Adherence



5 Yonkers - White Plains - Harrison

Local Route South of I-287

Connects Yonkers, White Plains, and Harrison via Saw Mill River Road, E. Main Street, North Street, and Harrison Avenue. Approximately half of trips terminate at White Plains while half continue east to Harrison.

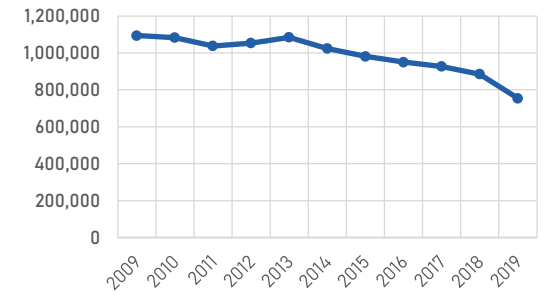
Major Destinations: Getty Square, White Plains TransCenter, St. Vincent's Hospital, and Harrison Station.

	Weekday	Saturday	Sunday
Service Span	5:40 AM - 10:53 PM	6:15 AM - 10:59 PM	8:40 AM - 8:25 PM
Frequency	Peak 16 - 30	Off-Peak 16 - 30	All Day 31 or longer
			All Day 31 or longer
Daily One-Way Trips	74	32	12
Average Boardings per Trip <small>Primary Service Pattern</small>	41.9	40.4	44.6

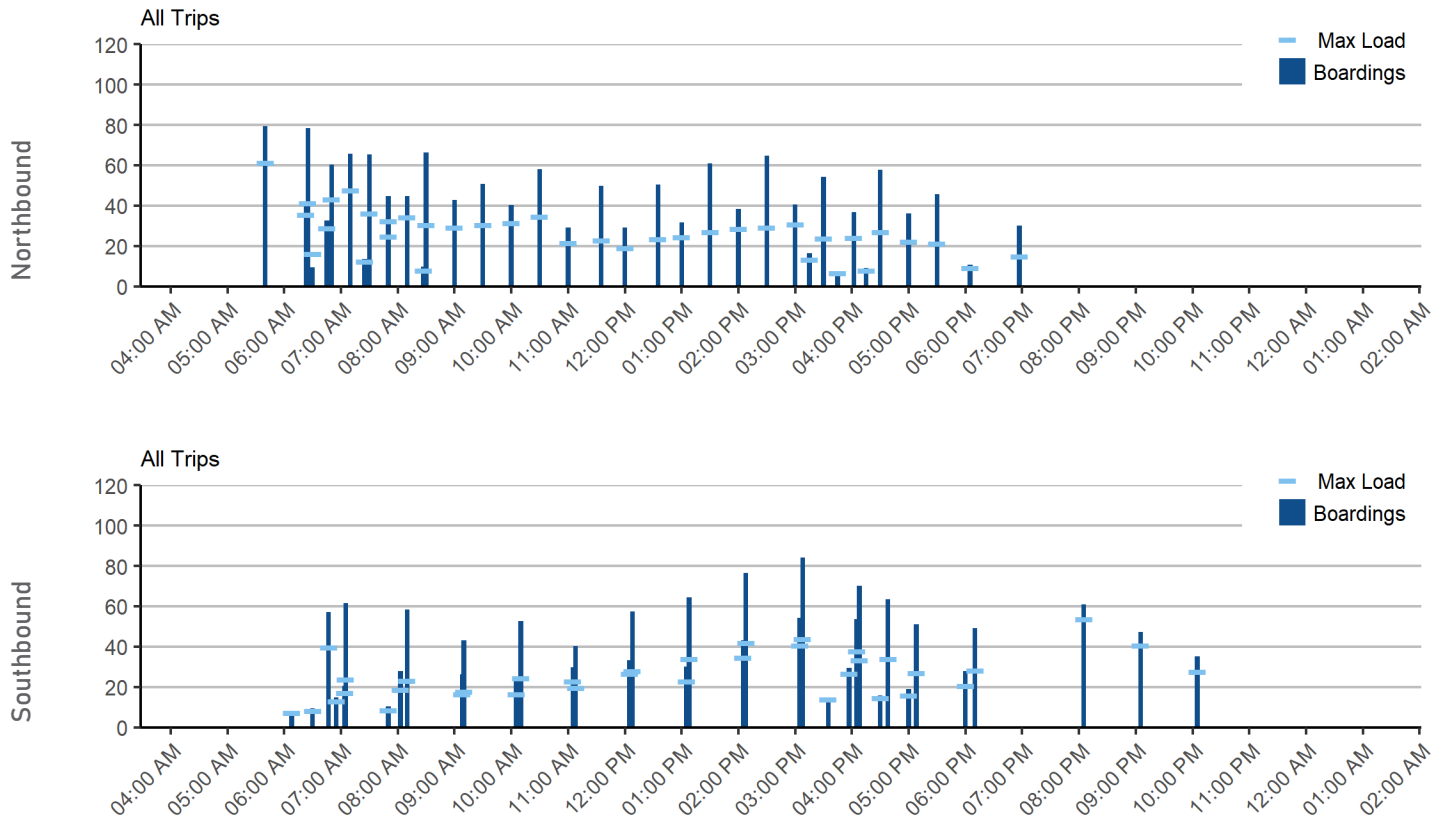
Daily Service Performance

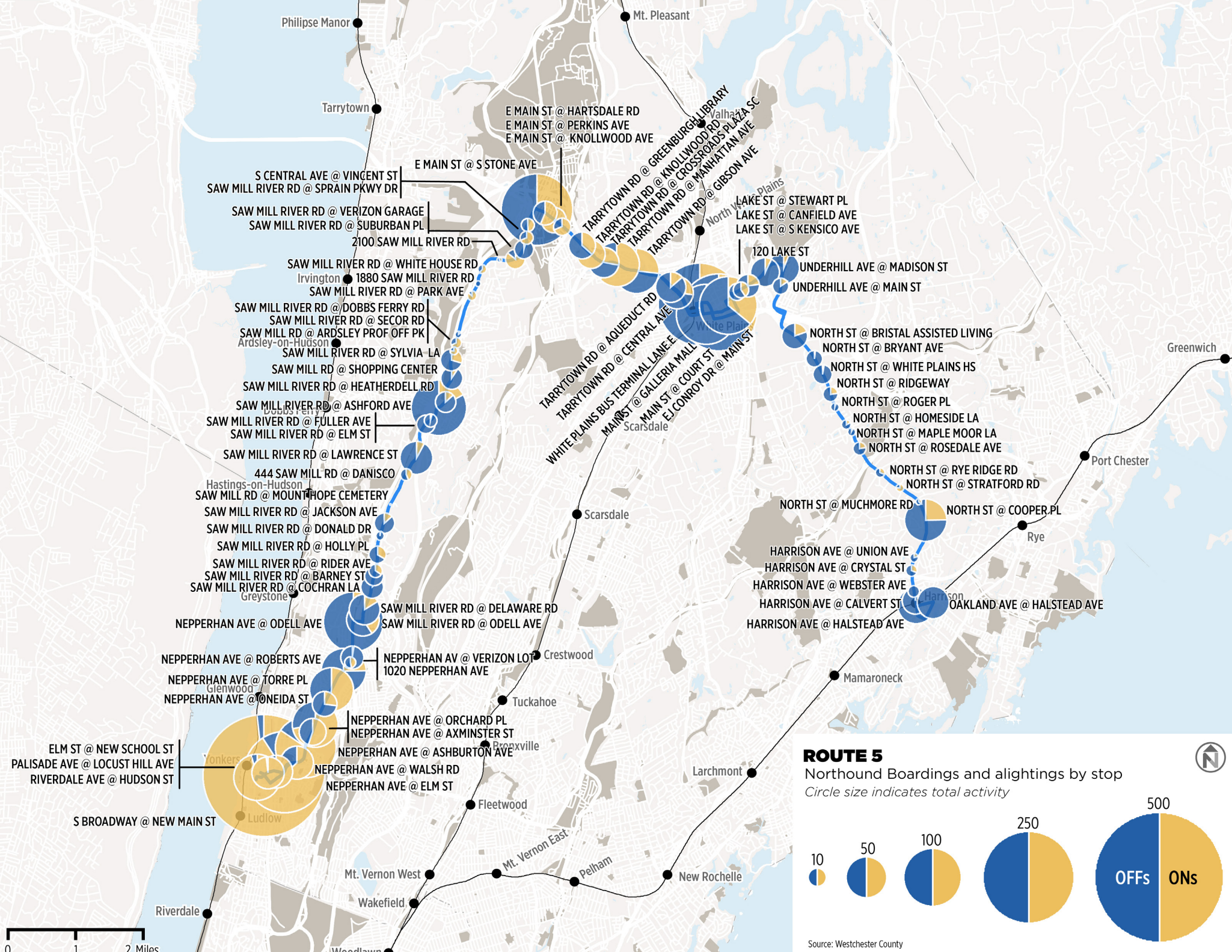
	DAILY BOARDINGS	DAILY REVENUE HOURS	BOARDINGS PER REVENUE HOUR
Weekday	2,940	71	41.2
Saturday	1,292	34	37.9
Sunday	536	11	51

Annual Ridership, 2009-2019



Weekday Ridership by Trip





Philipse Manor
Tarrytown
Mt. Pleasant
E MAIN ST @ HARTSDALE RD
E MAIN ST @ PERKINS AVE
E MAIN ST @ KNOLLWOOD AVE
S CENTRAL AVE @ VINCENT ST
SAW MILL RIVER RD @ SPRAIN PKWY DR
SAW MILL RIVER RD @ VERIZON GARAGE
SAW MILL RIVER RD @ SUBURBAN PL
2100 SAW MILL RIVER RD
SAW MILL RIVER RD @ WHITE HOUSE RD
Irvington 1880 SAW MILL RIVER RD
SAW MILL RIVER RD @ PARK AVE
SAW MILL RIVER RD @ DOBBS FERRY RD
SAW MILL RIVER RD @ SECOR RD
SAW MILL RD @ ARDSLEY PROF OFF PK
SAW MILL RIVER RD @ SYLVIA LA
SAW MILL RD @ SHOPPING CENTER
SAW MILL RIVER RD @ HEATHERDELL RD
SAW MILL RIVER RD @ ASHFORD AVE
SAW MILL RIVER RD @ FULLER AVE
SAW MILL RIVER RD @ ELM ST
SAW MILL RIVER RD @ LAWRENCE ST
444 SAW MILL RD @ DANISCO
SAW MILL RD @ MOUNT HOPE CEMETERY
SAW MILL RIVER RD @ JACKSON AVE
SAW MILL RIVER RD @ DONALD DR
SAW MILL RIVER RD @ HOLLY PL
SAW MILL RIVER RD @ RIDER AVE
SAW MILL RIVER RD @ BARNEY ST
SAW MILL RIVER RD @ COCHRAN LA
GREYSTONE
NEPPERHAN AVE @ ODELL AVE
SAW MILL RIVER RD @ DELAWARE RD
SAW MILL RIVER RD @ ODELL AVE
NEPPERHAN AVE @ ROBERTS AVE
NEPPERHAN AV @ VERIZON LOT
1020 NEPPERHAN AVE
NEPPERHAN AVE @ TORRE PL
NEPPERHAN AVE @ ONEIDA ST
NEPPERHAN AVE @ ORCHARD PL
NEPPERHAN AVE @ AXMINSTER ST
NEPPERHAN AVE @ ASHBURTON AVE
NEPPERHAN AVE @ WALSH RD
NEPPERHAN AVE @ ELM ST
ELM ST @ NEW SCHOOL ST
PALISADE AVE @ LOCUST HILL AVE
RIVERDALE AVE @ HUDSON ST
S BROADWAY @ NEW MAIN ST
Riverdale
Mt. Vernon West
Wakefield
Woodlawn
Tuckahoe
Fleetwood
Mt. Vernon East
Pelham
New Rochelle
Larchmont
Mamaroneck
Rye
Port Chester
Greenwich
North St @ BRISTAL ASSISTED LIVING
North St @ BRYANT AVE
North St @ WHITE PLAINS HS
North St @ RIDGEWAY
North St @ ROGER PL
North St @ HOMESIDE LA
North St @ MAPLE MOOR LA
North St @ ROSEDALE AVE
North St @ RYE RIDGE RD
North St @ STRATFORD RD
North St @ MUCHMORE RD
North St @ COOPER PL
HARRISON AVE @ UNION AVE
HARRISON AVE @ CRYSTAL ST
HARRISON AVE @ WEBSTER AVE
HARRISON AVE @ CALVERT ST
HARRISON AVE @ HALSTEAD AVE
OAKLAND AVE @ HALSTEAD AVE
LAKE ST @ STEWART PL
LAKE ST @ CANFIELD AVE
LAKE ST @ S KENSICO AVE
120 LAKE ST
UNDERHILL AVE @ MADISON ST
UNDERHILL AVE @ MAIN ST
TARRYTOWN RD @ GREENBURGH LIBRARY
TARRYTOWN RD @ KNOLLWOOD RD
TARRYTOWN RD @ CROSSROADS PLAZA SC
TARRYTOWN RD @ MANHATTAN AVE
TARRYTOWN RD @ GIBSON AVE
TARRYTOWN RD @ AQUEDUCT RD
TARRYTOWN RD @ CENTRAL AVE
WHITE PLAINS BUS TERMINAL LANE
MAIN ST @ GALLERIA MALL
MAIN ST @ COURT ST
EJ CONROY DR @ MAIN ST

Operating Performance

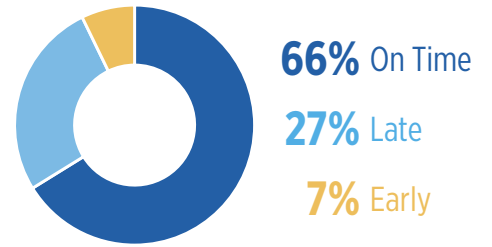
Route Length



Average Stop Spacing



Weekday On-Time Performance



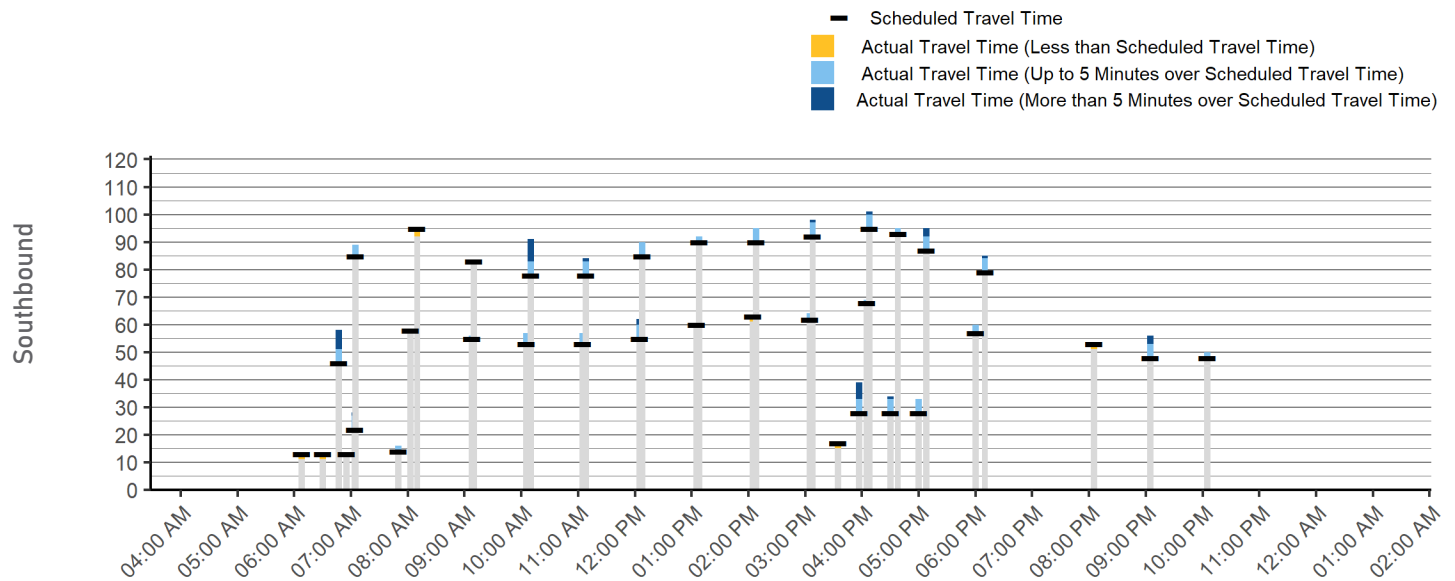
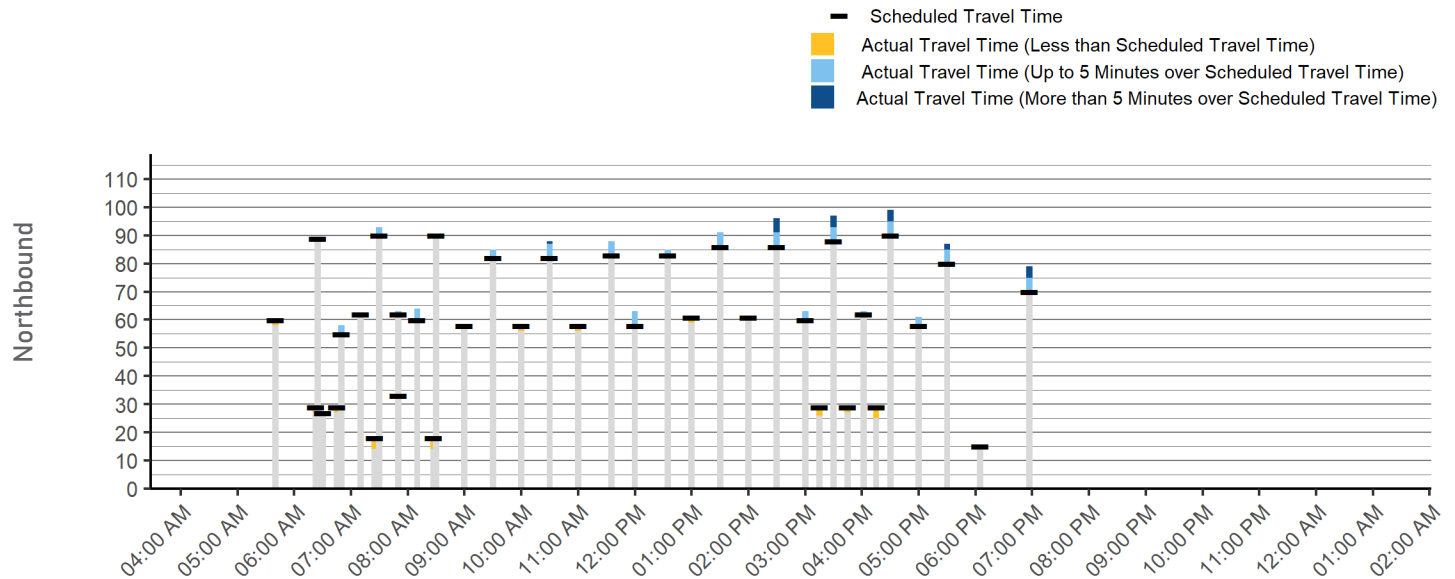
Average Travel Speed



Farebox Recovery Ratio



Travel Time Adherence



6 Yonkers - White Plains - Pleasantville

Local Route South of I-287

Connects Yonkers and Pleasantville via N Broadway, Dobbs Ferry Road, and Broadway with trips to Executive Boulevard. Three service patterns are operated, terminating variously in northern Yonkers, White Plains, and Pleasantville.

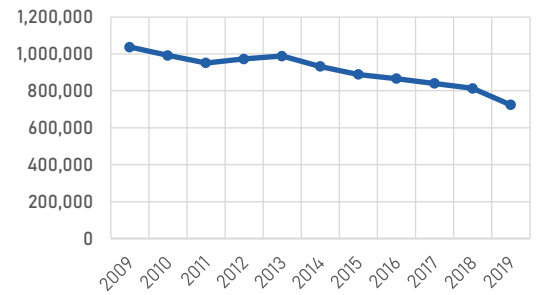
Major Destinations: Yonkers Station, White Plains TransCenter, Rosehill Shopping Center, and Pleasantville Station.

	Weekday	Saturday	Sunday
Service Span	5:38 AM - 10:56 PM	6:23 AM - 9:56 PM	11:00 AM - 6:57 PM
Frequency	Peak: 16 - 30	All Day: 31 or longer	All Day: 31 or longer
	Off-Peak: 31 or longer		
Daily One-Way Trips	87	50	8
Average Boardings per Trip	48.7	29.3	35.5

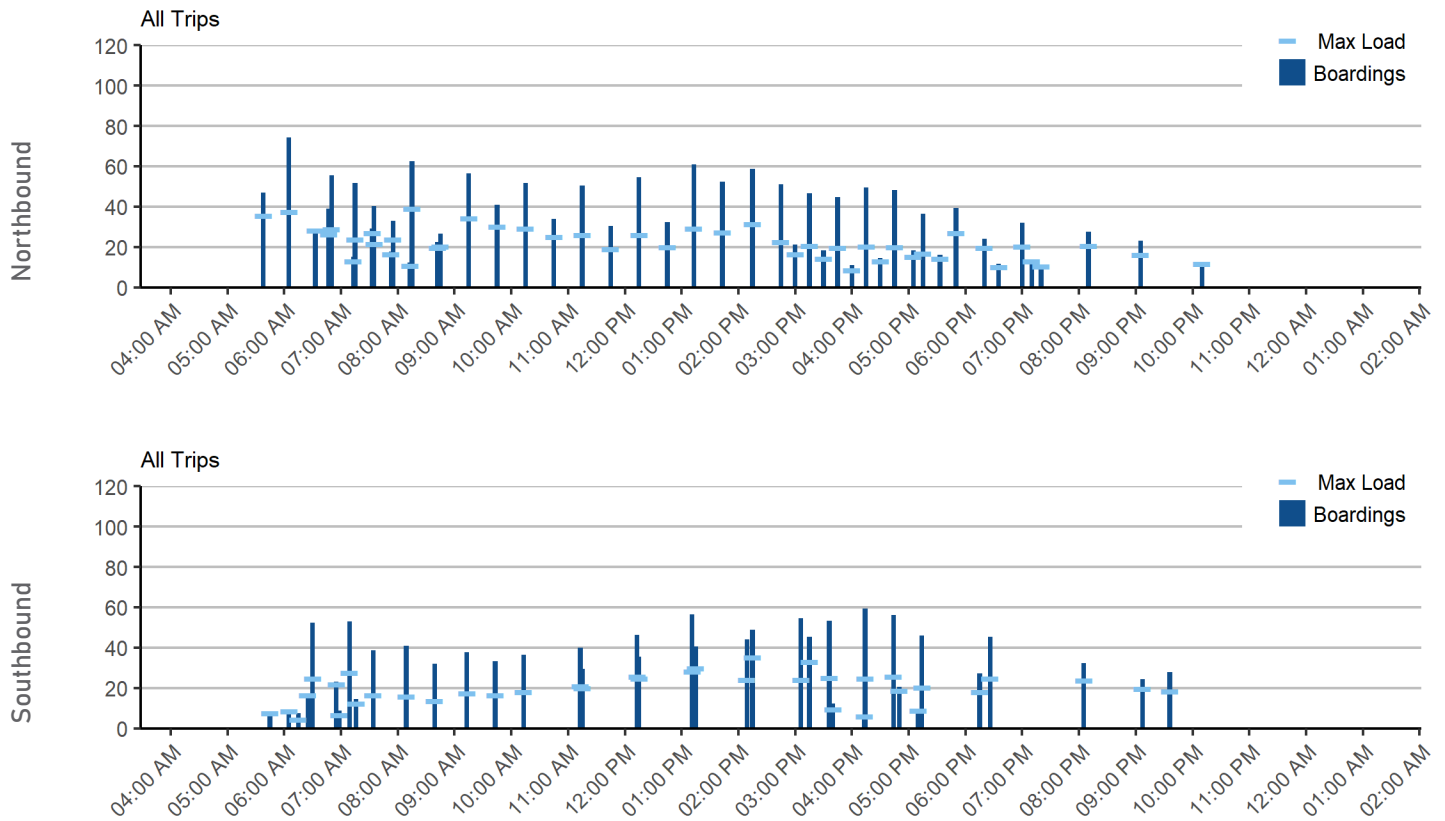
Daily Service Performance

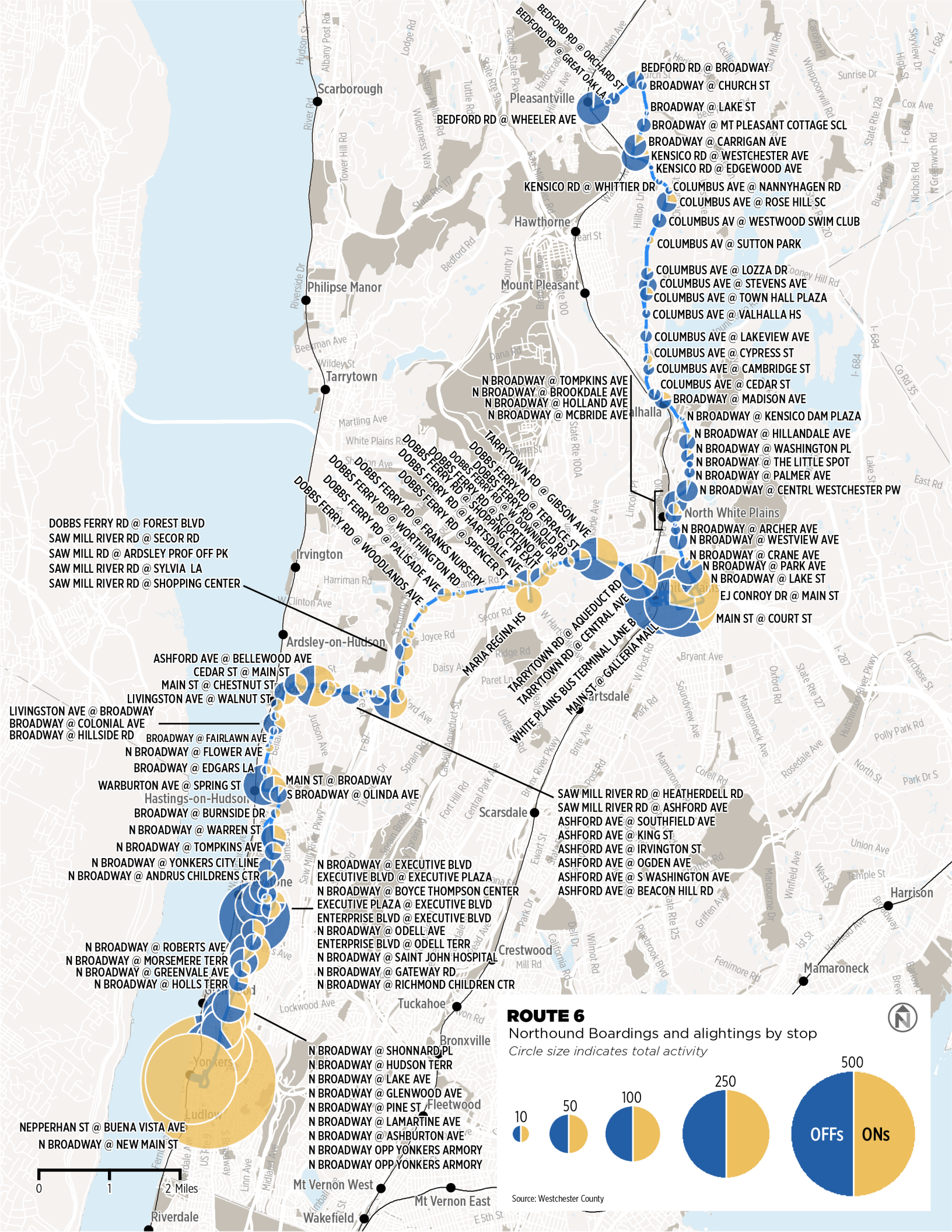
	DAILY BOARDINGS	DAILY REVENUE HOURS	BOARDINGS PER REVENUE HOUR
Weekday	2,981	91	32.9
Saturday	1,467	52	28
Sunday	284	7	38.4

Annual Ridership, 2009-2019



Weekday Ridership by Trip





DOBBS FERRY RD @ FOREST BLVD
 SAW MILL RIVER RD @ SECOR RD
 SAW MILL RD @ ARDSLEY PROF OFF PK
 SAW MILL RIVER RD @ SYLVIA LA
 SAW MILL RIVER RD @ SHOPPING CENTER

ASHFORD AVE @ BELLEWOOD AVE
 CEDAR ST @ MAIN ST
 MAIN ST @ CHESTNUT ST
 LIVINGSTON AVE @ WALNUT ST
 BROADWAY @ FAIRLAWN AVE
 N BROADWAY @ FLOWER AVE
 BROADWAY @ EDGARS LA
 WARBURTON AVE @ SPRING ST
 Hastings-on-Hudson
 BROADWAY @ BURNSIDE DR
 N BROADWAY @ WARREN ST
 N BROADWAY @ TOMPKINS AVE
 N BROADWAY @ YONKERS CITY LINE
 N BROADWAY @ ANDRUS CHILDRENS CTR

N BROADWAY @ ROBERTS AVE
 N BROADWAY @ MORSEMERE TERR
 N BROADWAY @ GREENVALE AVE
 N BROADWAY @ HOLLS TERR

NEPPERHAN ST @ BUENA VISTA AVE
 N BROADWAY @ NEW MAIN ST

N BROADWAY @ SHONNARD PL
 N BROADWAY @ HUDSON TERR
 N BROADWAY @ LAKE AVE
 N BROADWAY @ GLENWOOD AVE
 N BROADWAY @ PINE ST
 N BROADWAY @ LAMARTINE AVE
 N BROADWAY @ ASHBURTON AVE
 N BROADWAY OPP YONKERS ARMORY
 N BROADWAY OPP YONKERS ARMORY

N BROADWAY @ TOMPKINS AVE
 N BROADWAY @ BROOKDALE AVE
 N BROADWAY @ HOLLAND AVE
 N BROADWAY @ MCBRIDE AVE

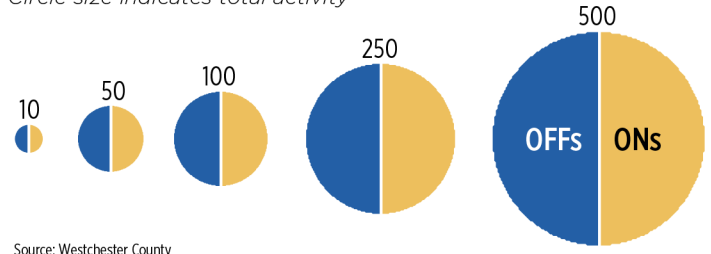
DOBBS FERRY RD @ FOREST BLVD
 DOBBS FERRY RD @ SECOR RD
 DOBBS FERRY RD @ ARDSLEY PROF OFF PK
 DOBBS FERRY RD @ SYLVIA LA
 DOBBS FERRY RD @ SHOPPING CENTER
 DOBBS FERRY RD @ WOODLANDS AVE
 DOBBS FERRY RD @ WORTHINGTON RD
 DOBBS FERRY RD @ FRANKS NURSERY
 DOBBS FERRY RD @ HARTSDALE AVE
 DOBBS FERRY RD @ SPENCER ST
 DOBBS FERRY RD @ SHOPPING CTR EXIT
 DOBBS FERRY RD @ DOWNING DR
 DOBBS FERRY RD @ TERRACE ST
 DOBBS FERRY RD @ OLD RD
 DOBBS FERRY RD @ TARRYTOWN RD @ GIBSON AVE
 DOBBS FERRY RD @ TARRYTOWN RD @ AQUEDUCT RD
 DOBBS FERRY RD @ TARRYTOWN RD @ CENTRAL AVE
 DOBBS FERRY RD @ TARRYTOWN RD @ GALLERIA MALL
 DOBBS FERRY RD @ TARRYTOWN RD @ MAIN ST @ COURT ST

TARRYTOWN RD @ GIBSON AVE
 TARRYTOWN RD @ TERRACE ST
 TARRYTOWN RD @ OLD RD
 TARRYTOWN RD @ SHOPPING CTR EXIT
 TARRYTOWN RD @ DOWNING DR
 TARRYTOWN RD @ TARRYTOWN RD @ GIBSON AVE
 TARRYTOWN RD @ TARRYTOWN RD @ AQUEDUCT RD
 TARRYTOWN RD @ TARRYTOWN RD @ CENTRAL AVE
 TARRYTOWN RD @ TARRYTOWN RD @ GALLERIA MALL
 TARRYTOWN RD @ TARRYTOWN RD @ MAIN ST @ COURT ST

N BROADWAY @ EXECUTIVE BLVD
 EXECUTIVE BLVD @ EXECUTIVE PLAZA
 N BROADWAY @ BOYCE THOMPSON CENTER
 EXECUTIVE PLAZA @ EXECUTIVE BLVD
 ENTERPRISE BLVD @ EXECUTIVE BLVD
 N BROADWAY @ ODELL AVE
 ENTERPRISE BLVD @ ODELL TERR
 N BROADWAY @ SAINT JOHN HOSPITAL
 N BROADWAY @ GATEWAY RD
 N BROADWAY @ RICHMOND CHILDREN CTR

ROUTE 6

Northbound Boardings and alightings by stop
 Circle size indicates total activity



Source: Westchester County

Operating Performance

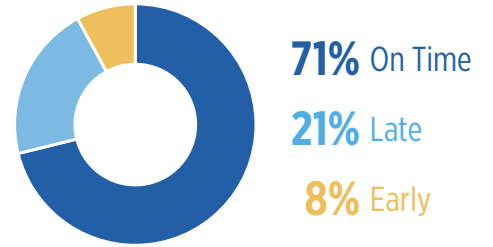
Route Length



Average Stop Spacing



Weekday On-Time Performance



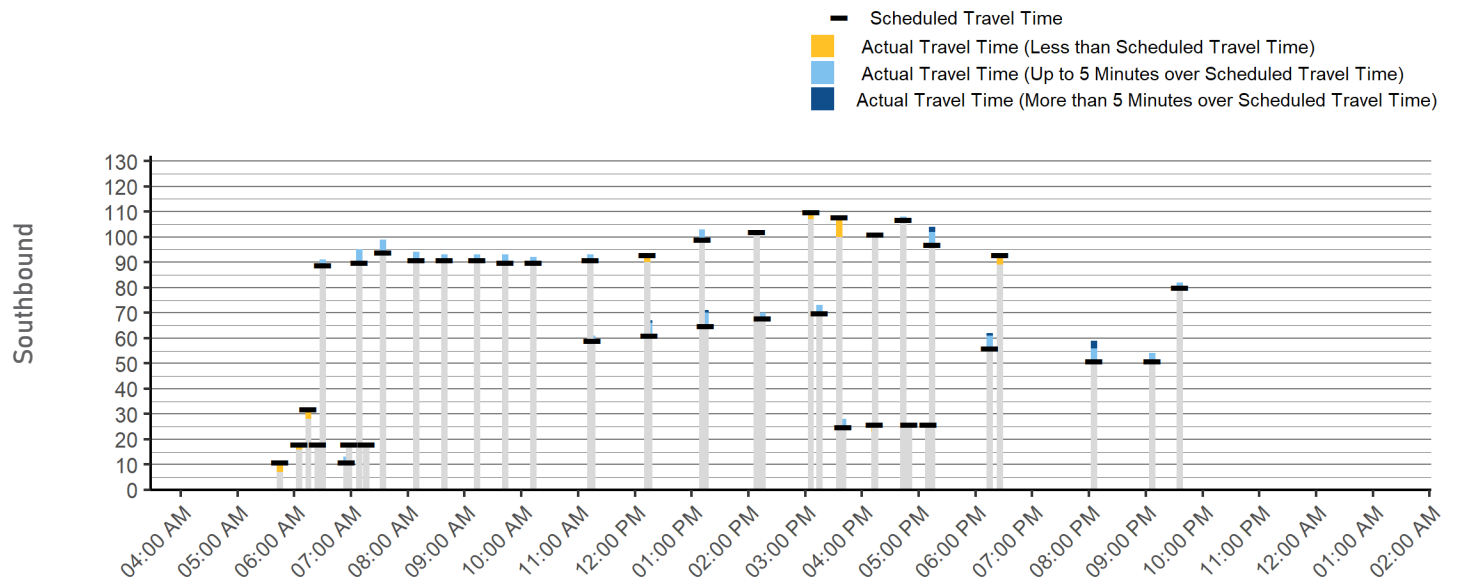
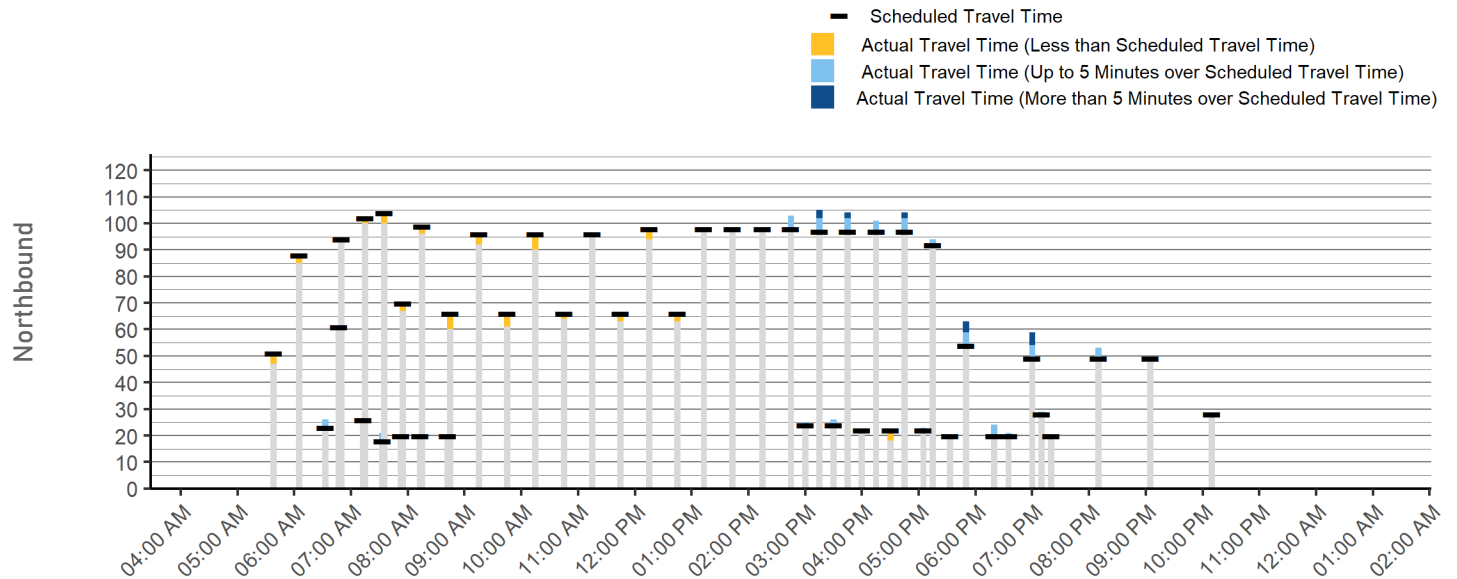
Average Travel Speed



Farebox Recovery Ratio



Travel Time Adherence



7 Yonkers - Mount Vernon - Pelham - New Rochelle

East-West Route

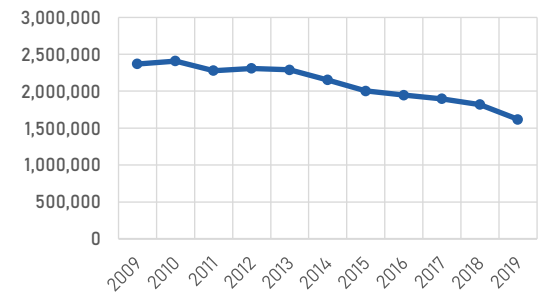
Connects Yonkers with New Rochelle via Yonkers Avenue, Lincoln Avenue, and Memorial Highway. Two service patterns are operated, originating at either Yonkers RR Station or Getty Square and terminating in New Rochelle or Mount Vernon respectively. Major Destinations: Yonkers RR Station, Getty Square, Yonkers Raceway, Petrillo Plaza, and New Rochelle Transit Center.

	Weekday	Saturday	Sunday
Service Span	4:50 AM - 12:32 PM	6:15 AM - 12:35 AM	6:35 AM - 12:12 AM
Frequency	Peak: 11 - 15 Off-Peak: 16 - 30	All Day: 16 - 30	All Day: 31 or longer
Daily One-Way Trips	115	65	50
Average Boardings per Trip <small>Primary Service Pattern</small>	68.5	57.7	43.7

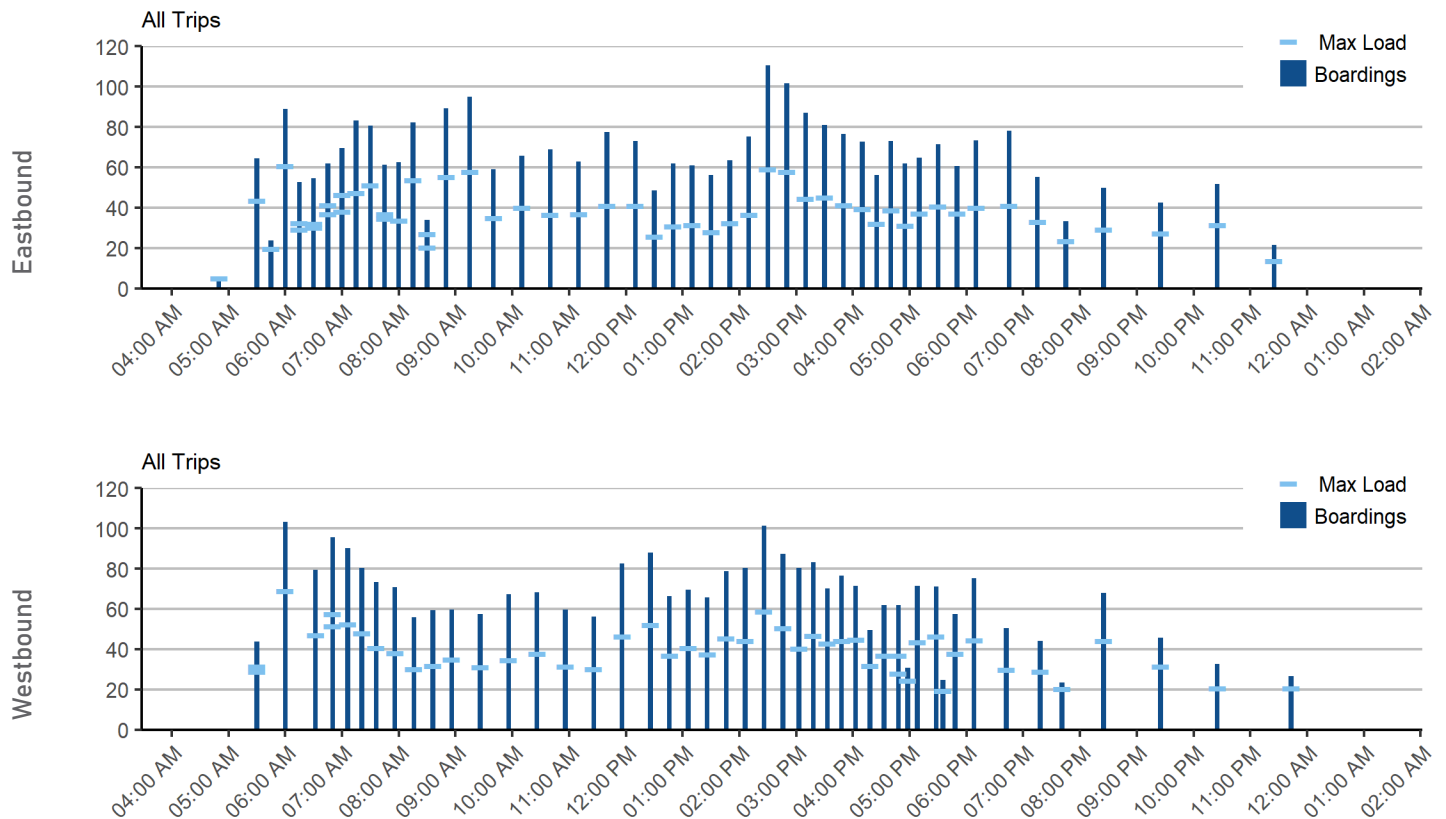
Daily Service Performance

	DAILY BOARDINGS	DAILY REVENUE HOURS	BOARDINGS PER REVENUE HOUR
Weekday	6,919	99	70
Saturday	3,750	59	63.5
Sunday	2,187	38	57

Annual Ridership, 2009-2019



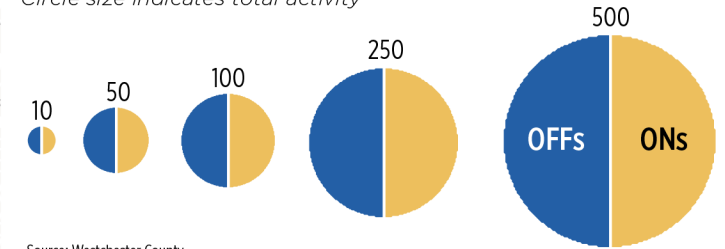
Weekday Ridership by Trip




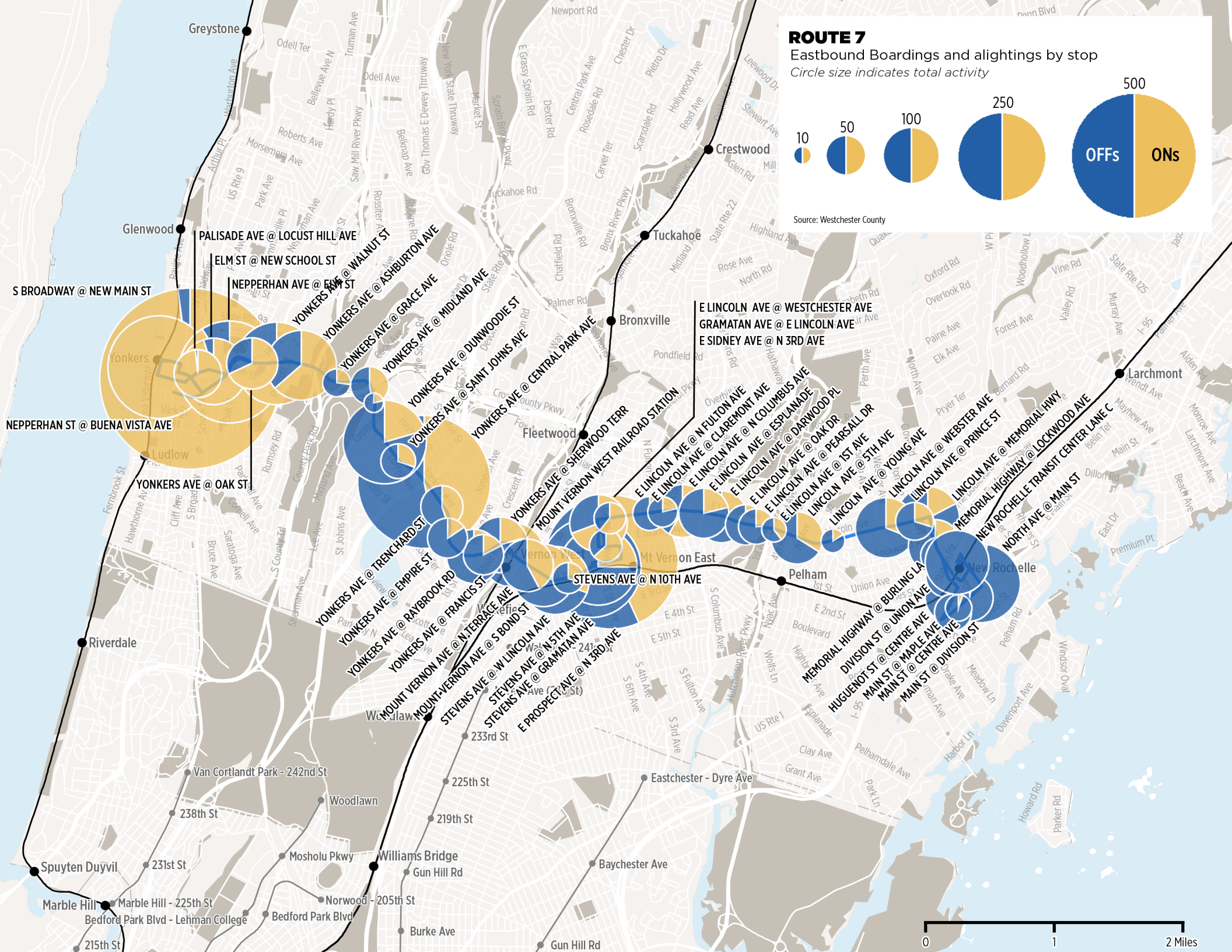
ROUTE 7

Eastbound Boardings and alightings by stop

Circle size indicates total activity



Source: Westchester County



Operating Performance

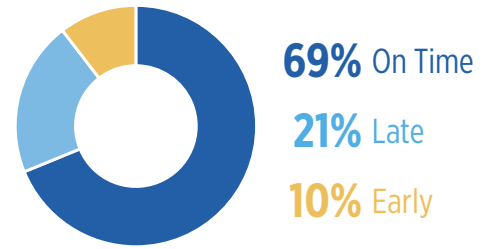
Route Length



Average Stop Spacing



Weekday On-Time Performance



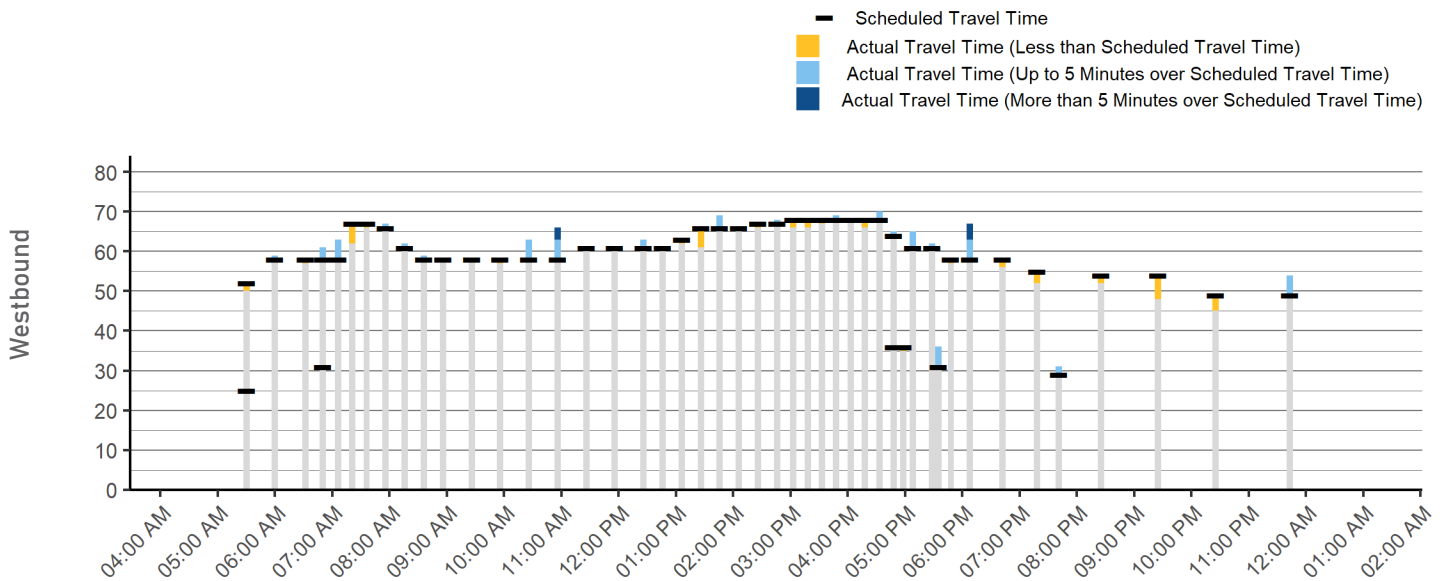
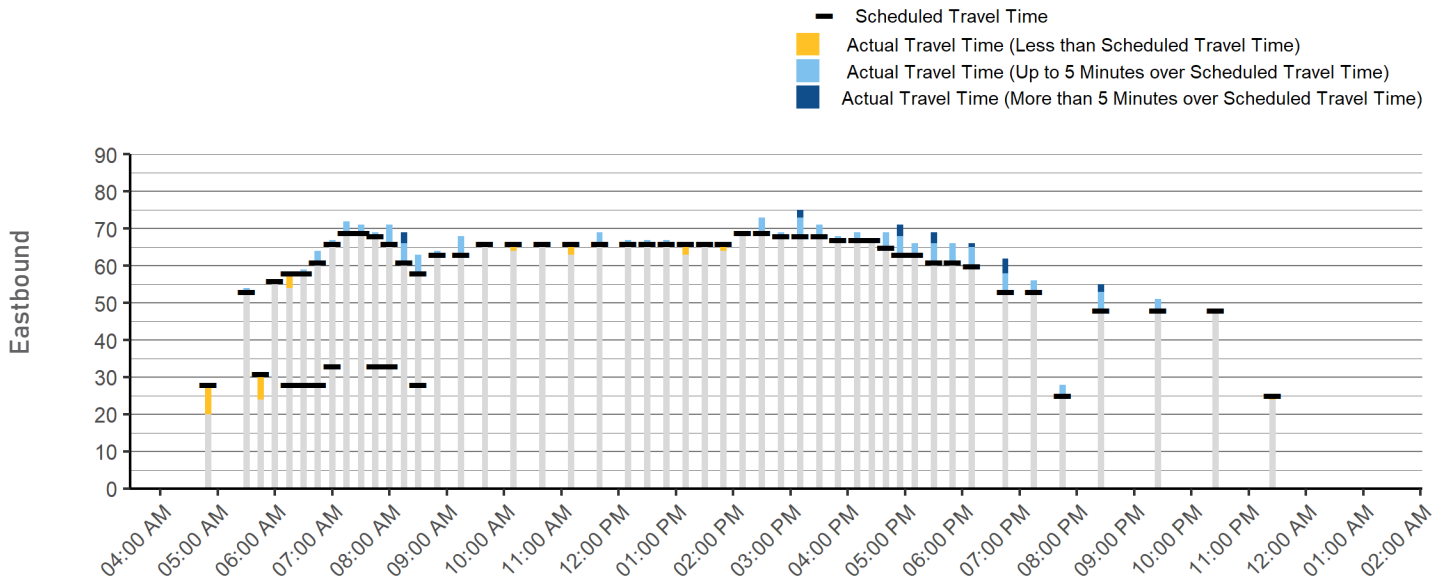
Average Travel Speed



Farebox Recovery Ratio



Travel Time Adherence



8 Mount St. Vincent - Yonkers - Tuckahoe via Riverdale Ave, Tuckahoe Rd

Local Route South of I-287

Connects the Bronx and Tuckahoe via Riverdale Ave, Saw Mill River Rd, Tuckahoe Rd, and Main Street.

Major Destinations: College of Mount St. Vincent, Getty Square, Roosevelt High School, and Tuckahoe Station.

	Weekday	Saturday	Sunday
Service Span	5:31 AM - 10:55 PM	6:50 AM - 9:20 PM	7:02 AM - 9:18 PM
Frequency	Peak: 10 or better Off-Peak: 16 - 30	All Day: 31 or longer	All Day: 31 or longer
Daily One-Way Trips	106	39	29
Average Boardings per Trip	51.3	42.9	30

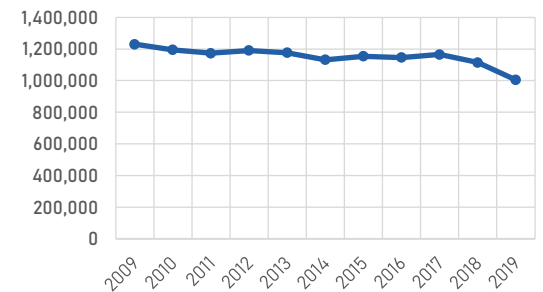
Primary Service Pattern

Daily Service Performance

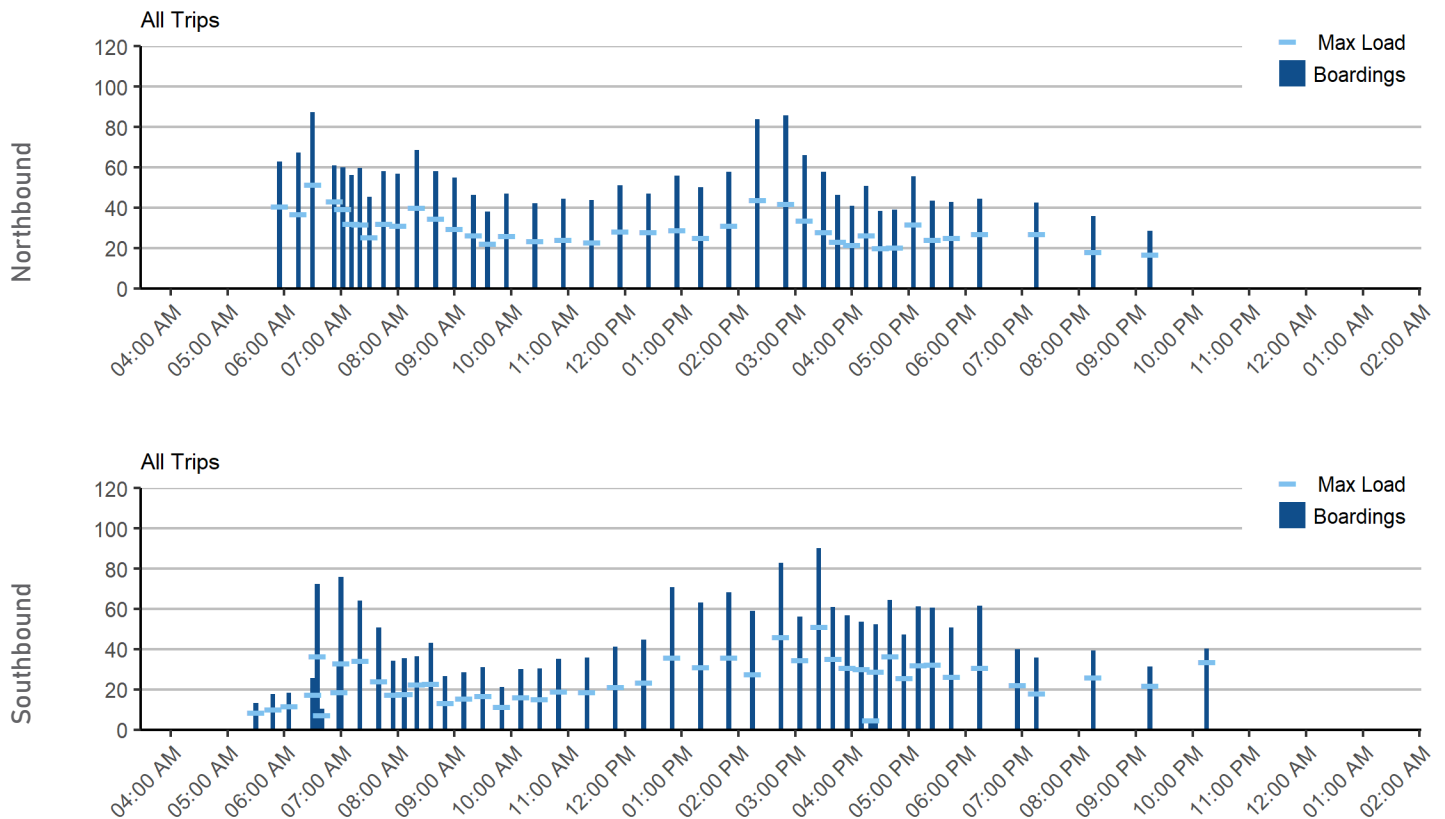
Annual Ridership, 2009-2019

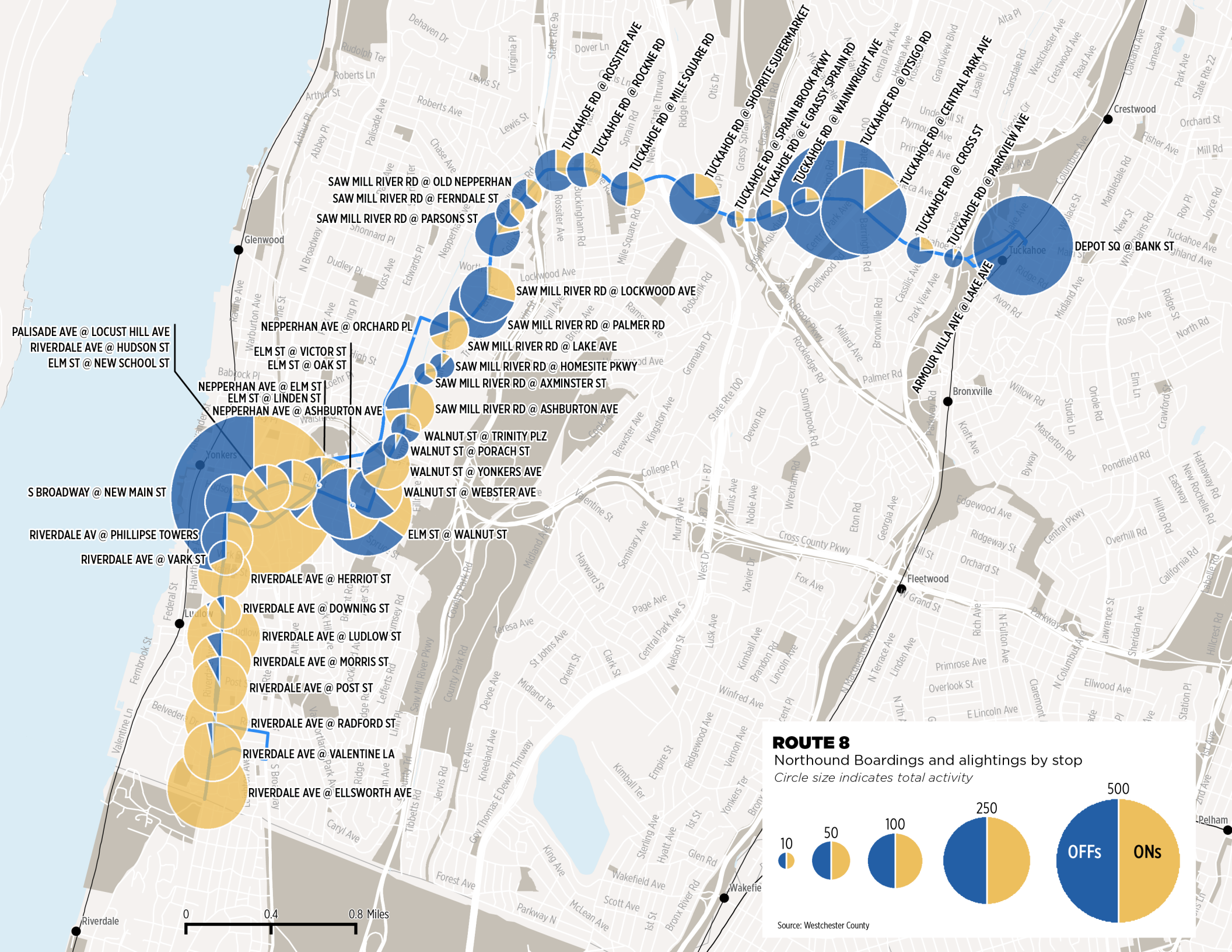
DAILY BOARDINGS
 DAILY REVENUE HOURS
 BOARDINGS PER REVENUE HOUR

Weekday	4,766	72	66.1
Saturday	1,672	27	61.9
Sunday	870	18	49.5



Weekday Ridership by Trip





SAW MILL RIVER RD @ OLD NEPPERHAN
 SAW MILL RIVER RD @ FERNDALE ST
 SAW MILL RIVER RD @ PARSONS ST

TUCKAHOE RD @ ROSSITER AVE
 TUCKAHOE RD @ ROCKNE RD
 TUCKAHOE RD @ MILE SQUARE RD

TUCKAHOE RD @ SHOPRITE SUPERMARKET
 TUCKAHOE RD @ SPRAIN BROOK PKWY
 TUCKAHOE RD @ E GRASY SPRAIN RD
 TUCKAHOE RD @ WAINWRIGHT AVE

TUCKAHOE RD @ OTSUGO RD
 TUCKAHOE RD @ CENTRAL PARK AVE
 TUCKAHOE RD @ CROSS ST
 TUCKAHOE RD @ PARKVIEW AVE

DEPOT SQ @ BANK ST

SAW MILL RIVER RD @ LOCKWOOD AVE

PALISADE AVE @ LOCUST HILL AVE
 RIVERDALE AVE @ HUDSON ST
 ELM ST @ NEW SCHOOL ST

NEPPERHAN AVE @ ORCHARD PL

SAW MILL RIVER RD @ PALMER RD

NEPPERHAN AVE @ ELM ST
 ELM ST @ LINDEN ST
 NEPPERHAN AVE @ ASHBURTON AVE

SAW MILL RIVER RD @ LAKE AVE

SAW MILL RIVER RD @ AXMINSTER ST

SAW MILL RIVER RD @ ASHBURTON AVE

WALNUT ST @ TRINITY PLZ
 WALNUT ST @ PORACH ST
 WALNUT ST @ YONKERS AVE
 WALNUT ST @ WEBSTER AVE

S BROADWAY @ NEW MAIN ST

RIVERDALE AV @ PHILLIPSE TOWERS

RIVERDALE AVE @ VARK ST

RIVERDALE AVE @ HERRIOT ST

RIVERDALE AVE @ DOWNING ST

RIVERDALE AVE @ LUDLOW ST

RIVERDALE AVE @ MORRIS ST

RIVERDALE AVE @ POST ST

RIVERDALE AVE @ RADFORD ST

RIVERDALE AVE @ VALENTINE LA

RIVERDALE AVE @ ELLSWORTH AVE

ELM ST @ WALNUT ST

0 0.4 0.8 Miles

Operating Performance

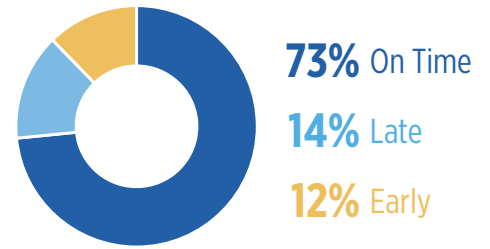
Route Length



Average Stop Spacing



Weekday On-Time Performance



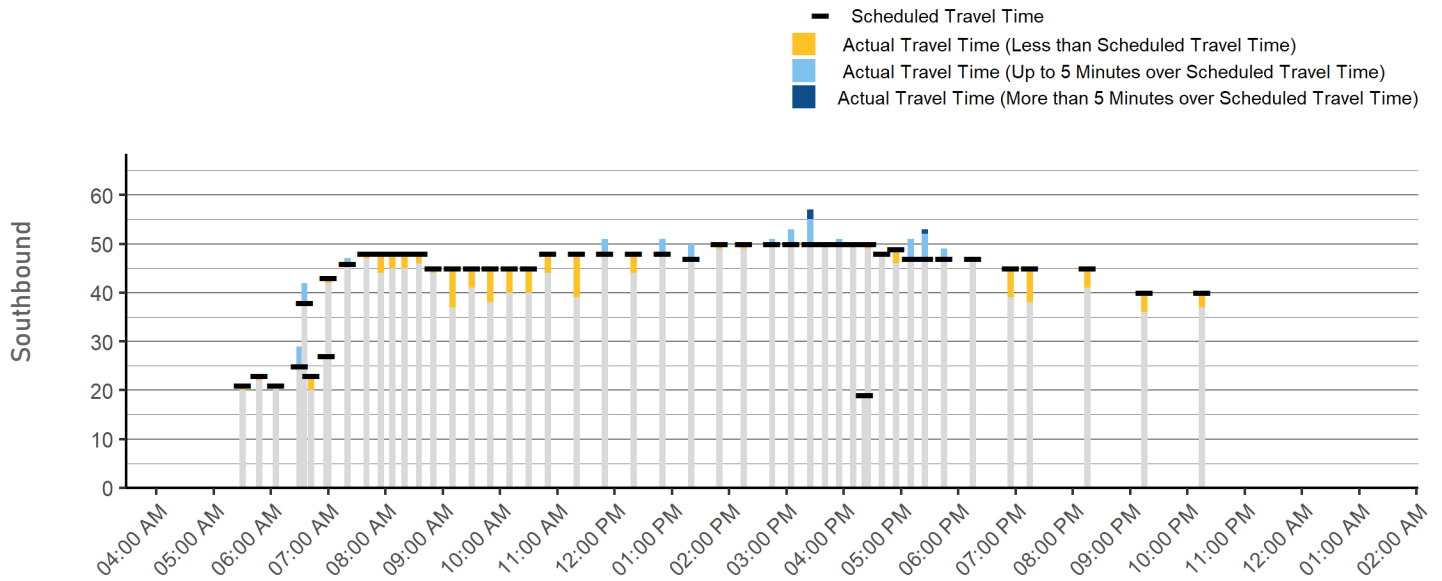
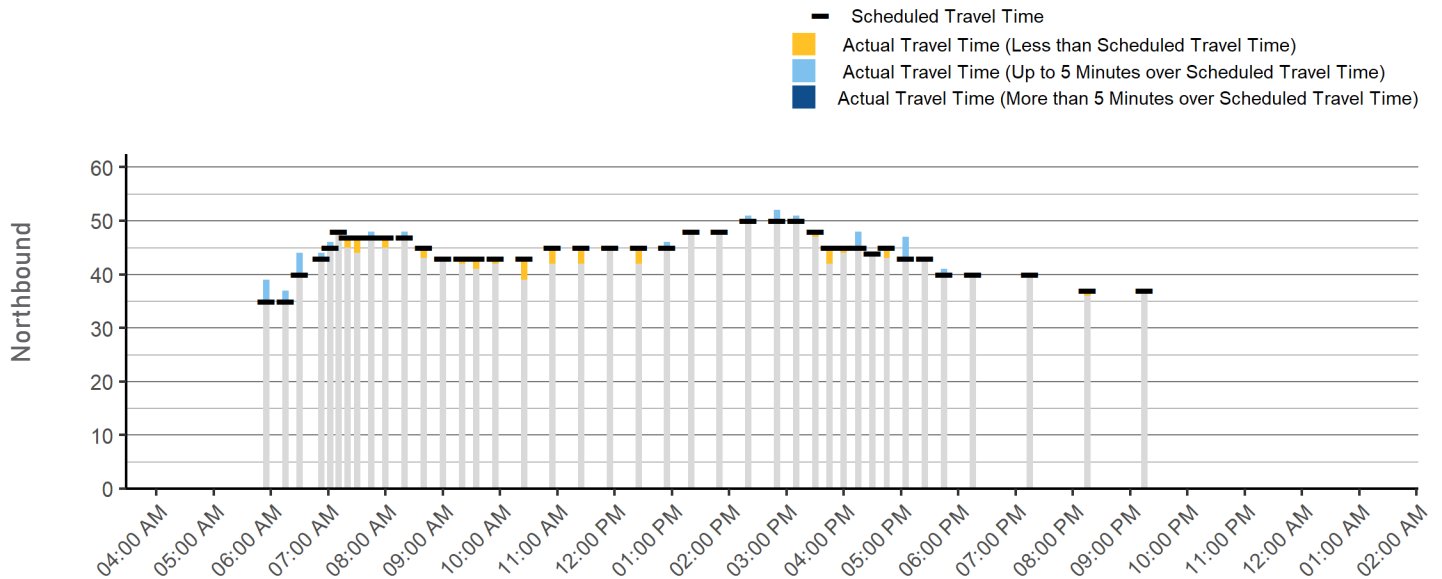
Average Travel Speed



Farebox Recovery Ratio



Travel Time Adherence



9 Yonkers-Executive Boulevard Loop

Local Route South of I-287

A loop in Yonkers connecting Yonkers Station and South Westchester Executive Park.

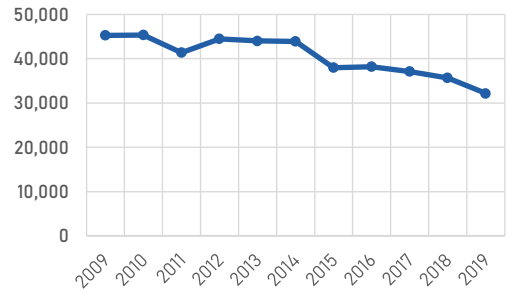
Major Destinations: Yonkers Station, Tudor Woods, Father Finian Sullivan Towers, and Getty Square,

	Weekday	Saturday	Sunday
Service Span	8:40 AM - 4:55 PM	No service on Saturday	No service on Sunday
Frequency	Peak	All Day	All Day
	Off-Peak		
Daily One-Way Trips	8	-	-
Average Boardings per Trip	22.3	-	-

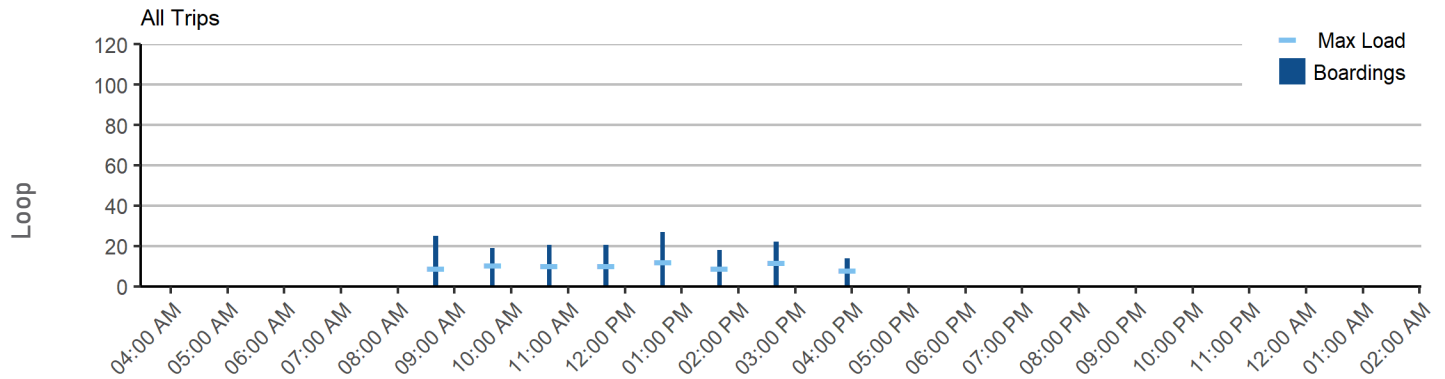
Daily Service Performance


Annual Ridership, 2009-2019

	 DAILY BOARDINGS	 DAILY REVENUE HOURS	 BOARDINGS PER REVENUE HOUR
Weekday	178	7	25.5
Saturday	-	-	-
Sunday	-	-	-



Weekday Ridership by Trip





ROUTE 9
 Northbound Boardings and alightings by stop
Circle size indicates total activity

Circle Size	Total Activity	OFFs (Blue)	ONs (Yellow)
Small	10	5	5
Medium-Small	50	25	25
Medium	100	50	50
Large	250	125	125
Very Large	500	250	250

Source: Westchester County

○ Stop with no ridership

Greystone

Glenwood

Yonkers

Ludlow

N BROADWAY @ ODELL AVE

N BROADWAY @ SAINT JOHN HOSPITAL

NEPPERHAN AVE @ ODELL AVE

DEHAVEN DR @ GATEWAY RD

98 DEHAVEN DR

PALISADE AVE @ DEHAVEN DR

DEHAVEN DR @ BOLMER AVE

NEPPERHAN AVE @ CROSS HILL AVE

PALISADE AVE @ DOUGLAS AVE

NEPPERHAN AV @ GAS STATION

PALISADE AVE @ MORSEMERE AVE

PALISADE AVE @ COLGATE AVE

PALISADE AVE @ GREENVALE AVE

PALISADE AVE @ NORTHVIEW PL

NEPPERHAN AV @ VERIZON

NEPPERHAN AVE @ ROBERTS AVE

PALISADE AVE @ BELMONT TERR

NEPPERHAN AVE @ MONTAGUE ST

SHONNARD PL @ PALISADE AVE

PARK AVE @ SHONNARD PL

PARK AVE @ CONVENT PL

PARK AVE @ LAKE AVE

LAKE AVE @ MORNINGSIDE PL

NEPPERHAN AVE @ ONEIDA ST

RIDGE AVE @ FR. FINIAN SULLIVAN DR

VINEYARD AVE @ FR. FINIAN SULLIVAN

NEPPERHAN AVE @ LAKE AVE

NEPPERHAN AVE @ ORCHARD PL

NEPPERHAN AVE @ AXMINSTER ST

NEPPERHAN AVE @ MYRTLE ST

ASHBURTON AVE @ SAINT JOSEPH AVE

PALISADE AVE @ ASHBURTON AVE

VINEYARD AVE @ ASHBURTON AVE

NEPPERHAN AVE @ ASHBURTON AVE

WALSH RD @ 55-57 WALSH RD
 WALSH RD @ 75-77 WALSH RD
 WALSH RD @ 95-97 WALSH RD

WALSH RD @ NEPPERHAN AVE

DOCK ST @ WOODWORTH AVE

NEPPERHAN ST @ BUENA VISTA AVE

NEPPERHAN AVE @ ELM ST

RIVERDALE AVE @ MAIN ST

HUDSON ST @ S BROADWAY

PROSPECT ST @ RIVERDALE AVE

PALISADE AVE @ ELM ST

Operating Performance

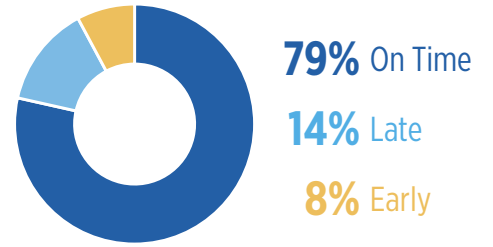
Route Length



Average Stop Spacing



Weekday On-Time Performance



Average Travel Speed

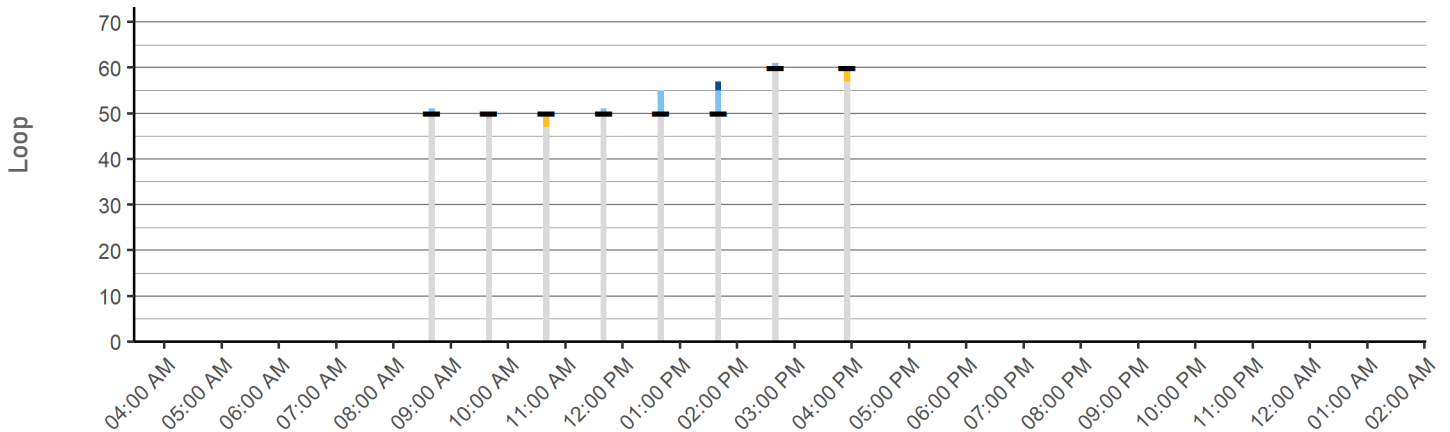


Farebox Recovery Ratio



Travel Time Adherence

- Scheduled Travel Time
- Actual Travel Time (Less than Scheduled Travel Time)
- Actual Travel Time (Up to 5 Minutes over Scheduled Travel Time)
- Actual Travel Time (More than 5 Minutes over Scheduled Travel Time)



10 Croton-Harmon Station - Yorktown - Cortlandt

Commuter Route to Metro-North

Connects Cortlandt Town Center and Croton-Harmon Station via Commerce Street, and Main Street.

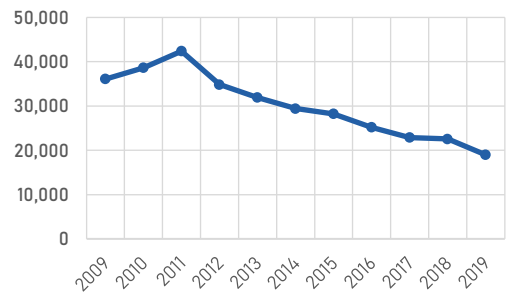
Major Destinations: Shrub Oak Shopping Center, Yorktown Commons, and Croton-Harmon Station.

	Weekday	Saturday	Sunday
Service Span	5:31 AM - 7:33 AM 5:48 PM - 8:27 PM	No service on Saturday	No service on Sunday
Frequency	Peak: 16 - 30 Off-Peak: -	All Day: -	All Day: -
Daily One-Way Trips	8	-	-
Average Boardings per Trip <small>Primary Service Pattern</small>	11.1	-	-

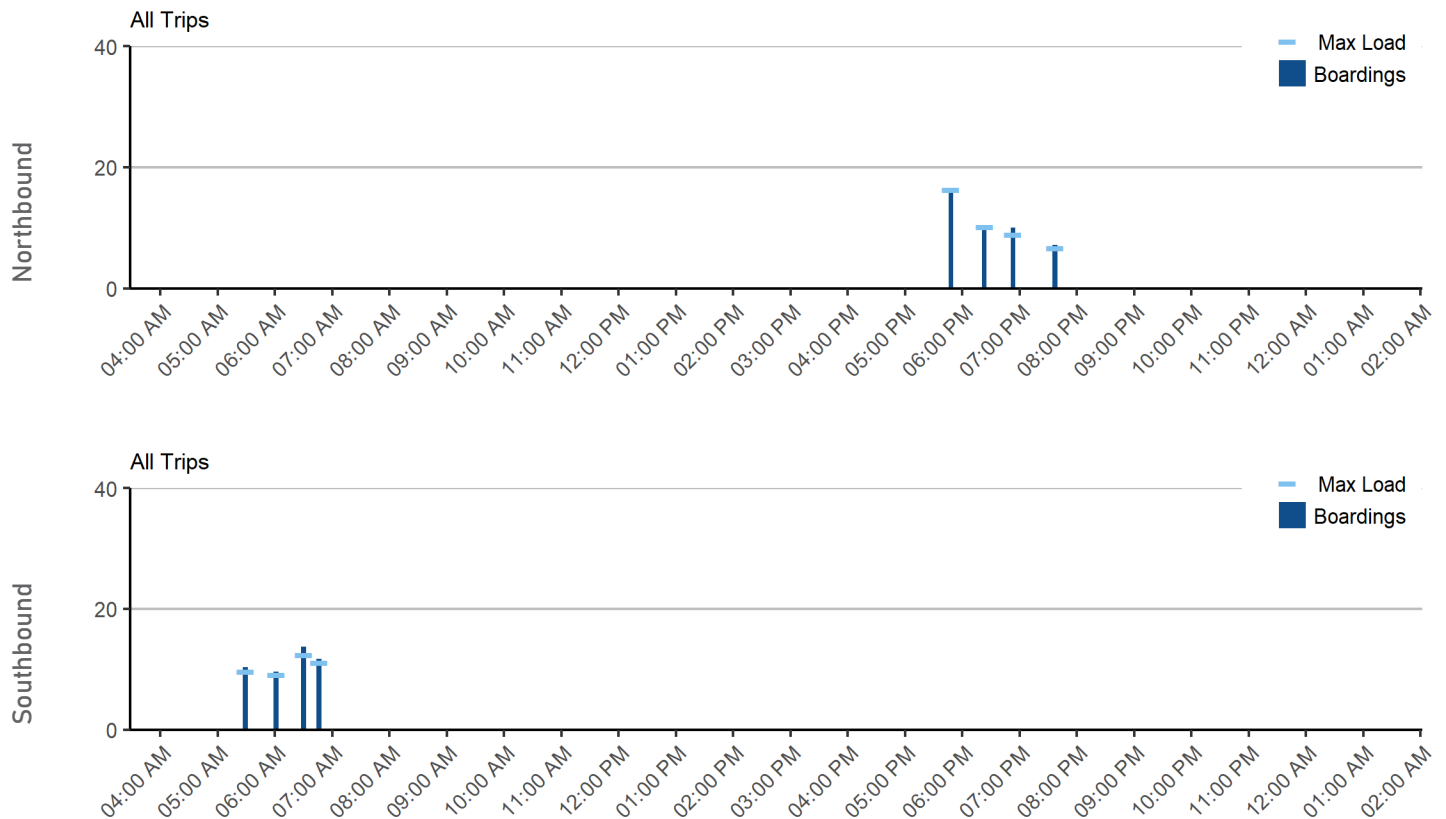
Daily Service Performance

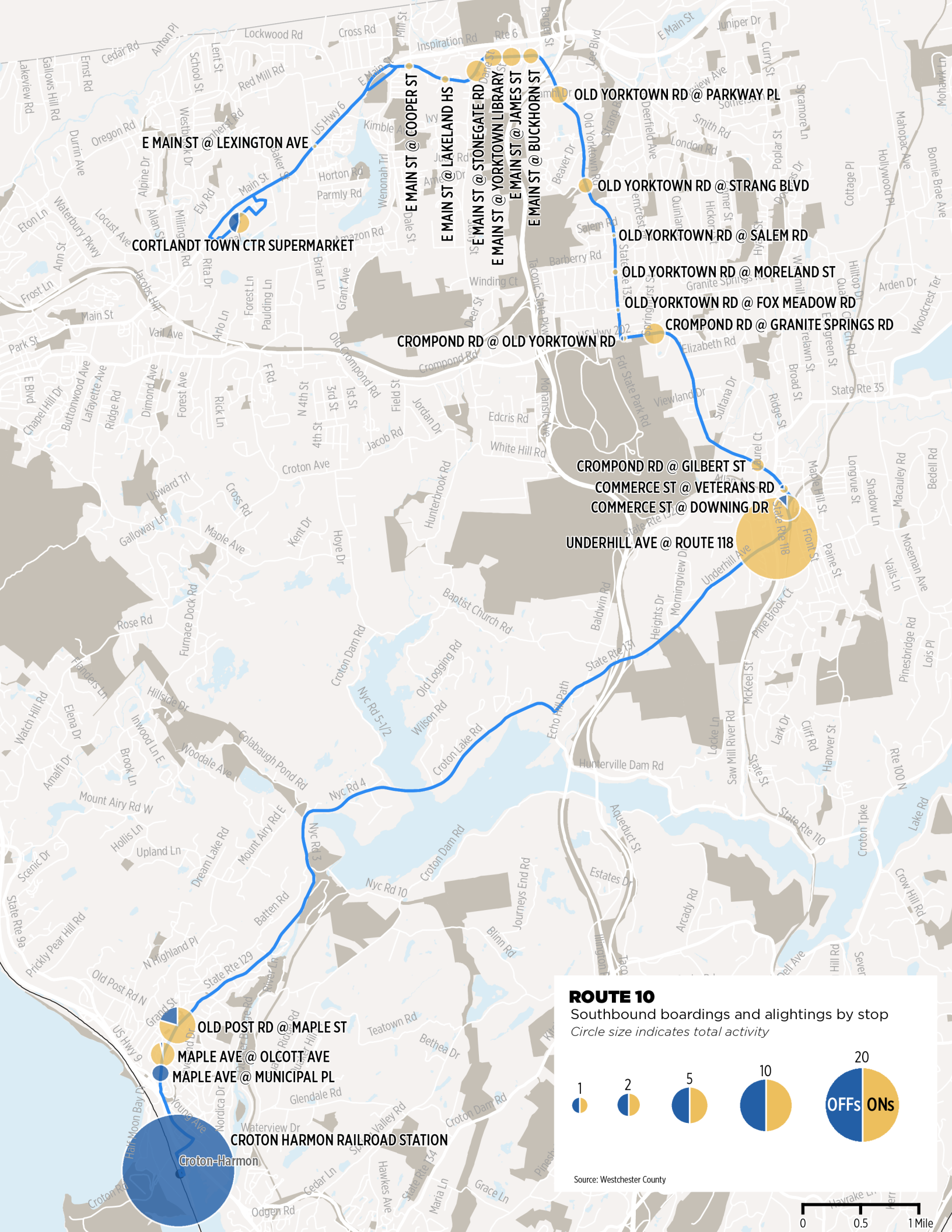
Annual Ridership, 2009-2019

	DAILY BOARDINGS	DAILY REVENUE HOURS	BOARDINGS PER REVENUE HOUR
Weekday	85	5	15.7
Saturday	-	-	-
Sunday	-	-	-



Weekday Ridership by Trip





E MAIN ST @ LEXINGTON AVE

CORTLANDT TOWN CTR SUPERMARKET

CROMPOND RD @ OLD YORKTOWN RD

CROMPOND RD @ GILBERT ST

COMMERCE ST @ VETERANS RD

COMMERCE ST @ DOWNING DR

UNDERHILL AVE @ ROUTE 118

OLD YORKTOWN RD @ PARKWAY PL

OLD YORKTOWN RD @ STRANG BLVD

OLD YORKTOWN RD @ SALEM RD

OLD YORKTOWN RD @ MORELAND ST

OLD YORKTOWN RD @ FOX MEADOW RD

CROMPOND RD @ GRANITE SPRINGS RD

OLD POST RD @ MAPLE ST

MAPLE AVE @ OLCOTT AVE

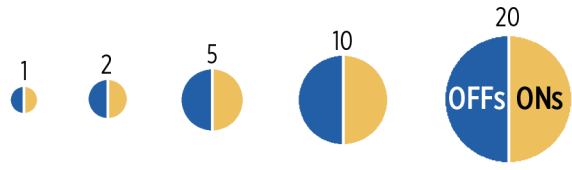
MAPLE AVE @ MUNICIPAL PL

CROTON HARMON RAILROAD STATION

Croton-Harmon

ROUTE 10

Southbound boardings and alightings by stop
Circle size indicates total activity



Source: Westchester County



Operating Performance

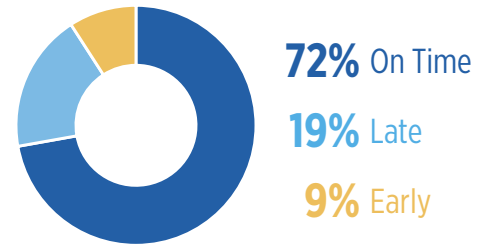
Route Length



Average Stop Spacing



Weekday On-Time Performance



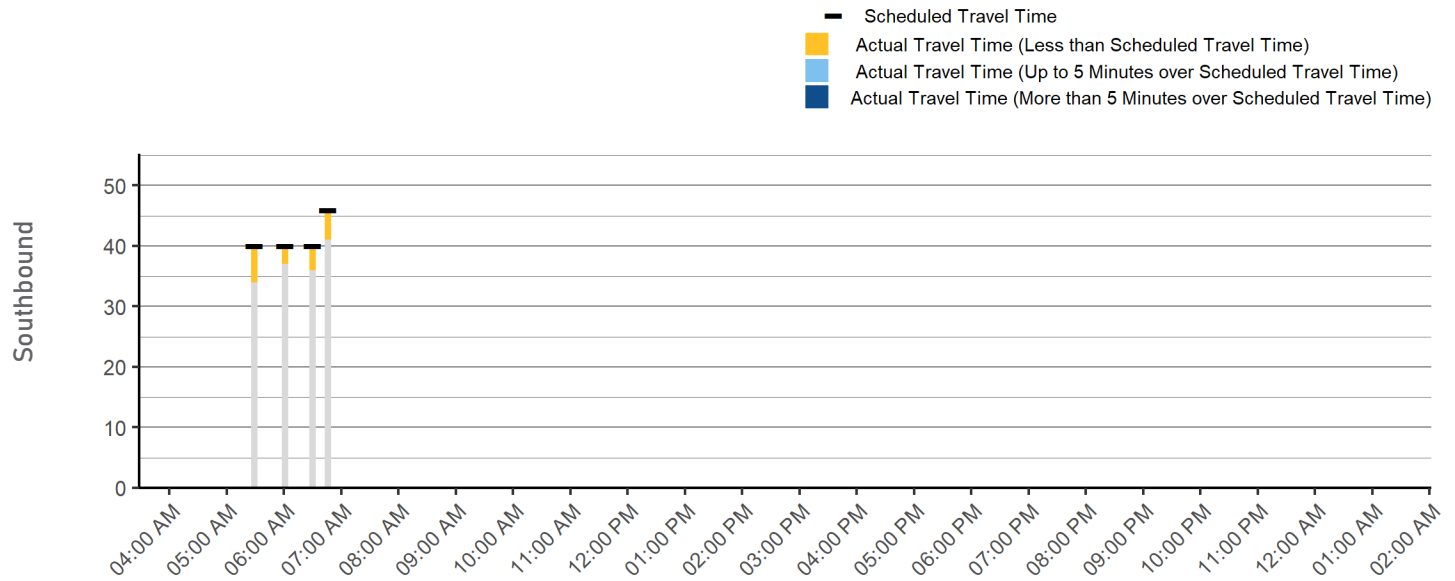
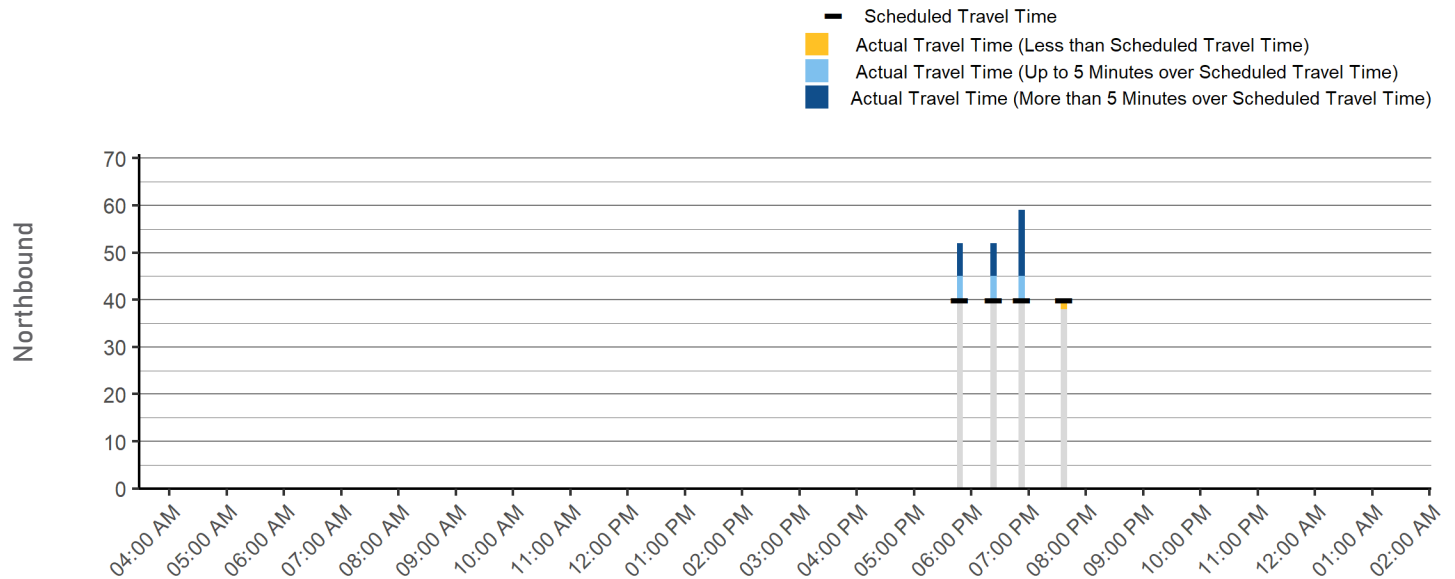
Average Travel Speed



Farebox Recovery Ratio



Travel Time Adherence



11 Croton - Ossining - White Plains Express

Express Not Serving NYC

Connects Croton-On-Hudson with White Plains via Albany Post Road, Saw Mill River Road, and Tarrytown Road.

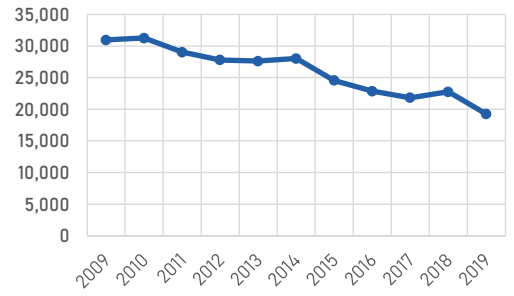
Major Destinations: Croton-Harmon Station, Pace University, Sam's Club, Elmsford Square, and TransCenter.

	Weekday	Saturday	Sunday
Service Span	6:55 AM - 8:55 AM 4:32 PM - 6:17 PM	No service on Saturday	No service on Sunday
Frequency	Peak: 31 or longer Off-Peak: -	All Day: -	All Day: -
Daily One-Way Trips	4	-	-
Average Boardings per Trip	17	-	-

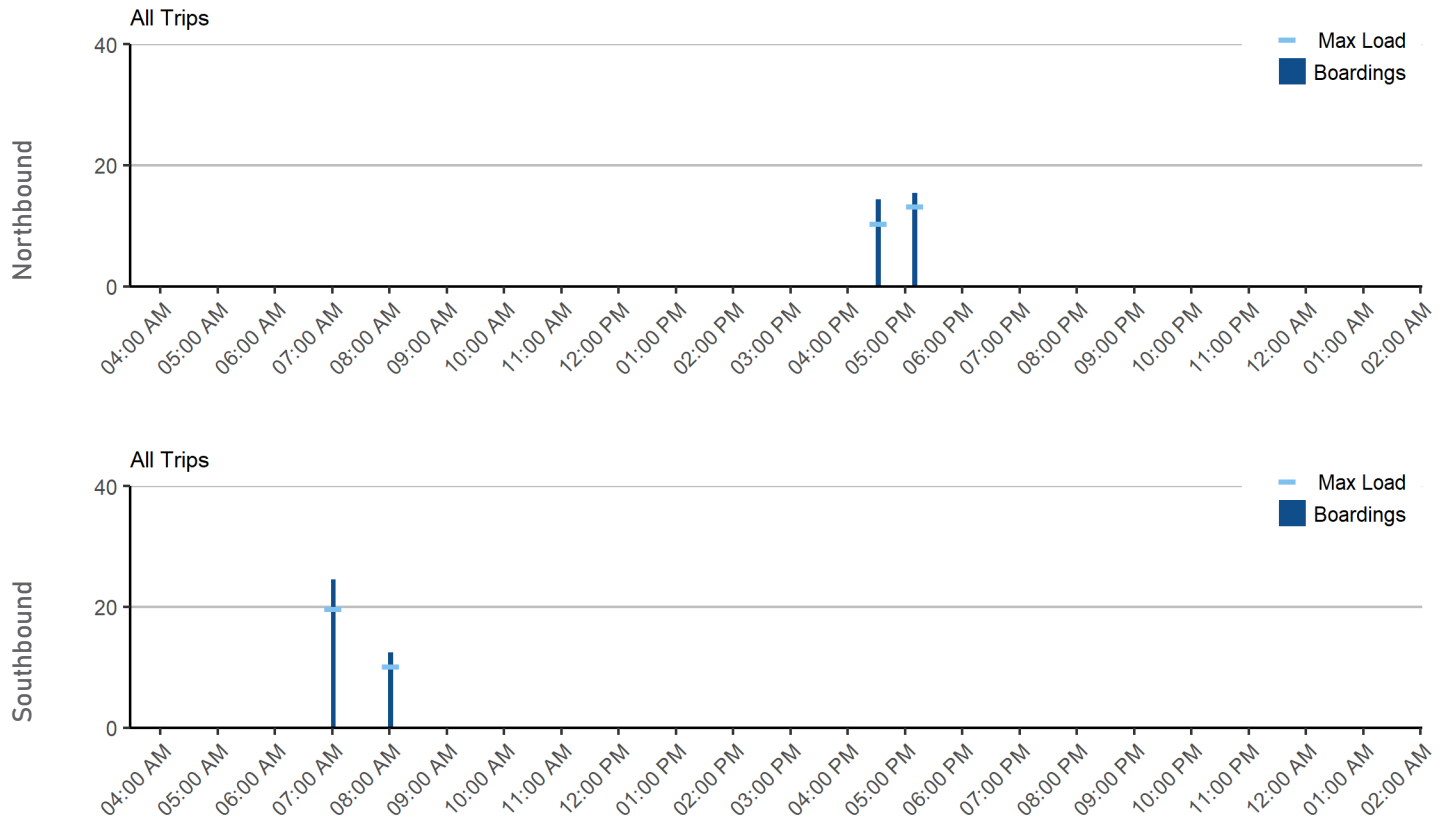
Daily Service Performance

Annual Ridership, 2009-2019

	 DAILY BOARDINGS	 DAILY REVENUE HOURS	 BOARDINGS PER REVENUE HOUR
Weekday	68	4	18.3
Saturday	-	-	-
Sunday	-	-	-

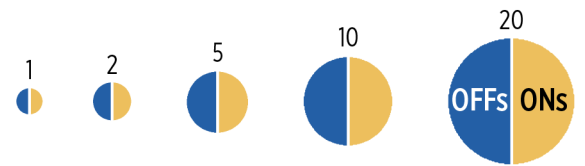


Weekday Ridership by Trip



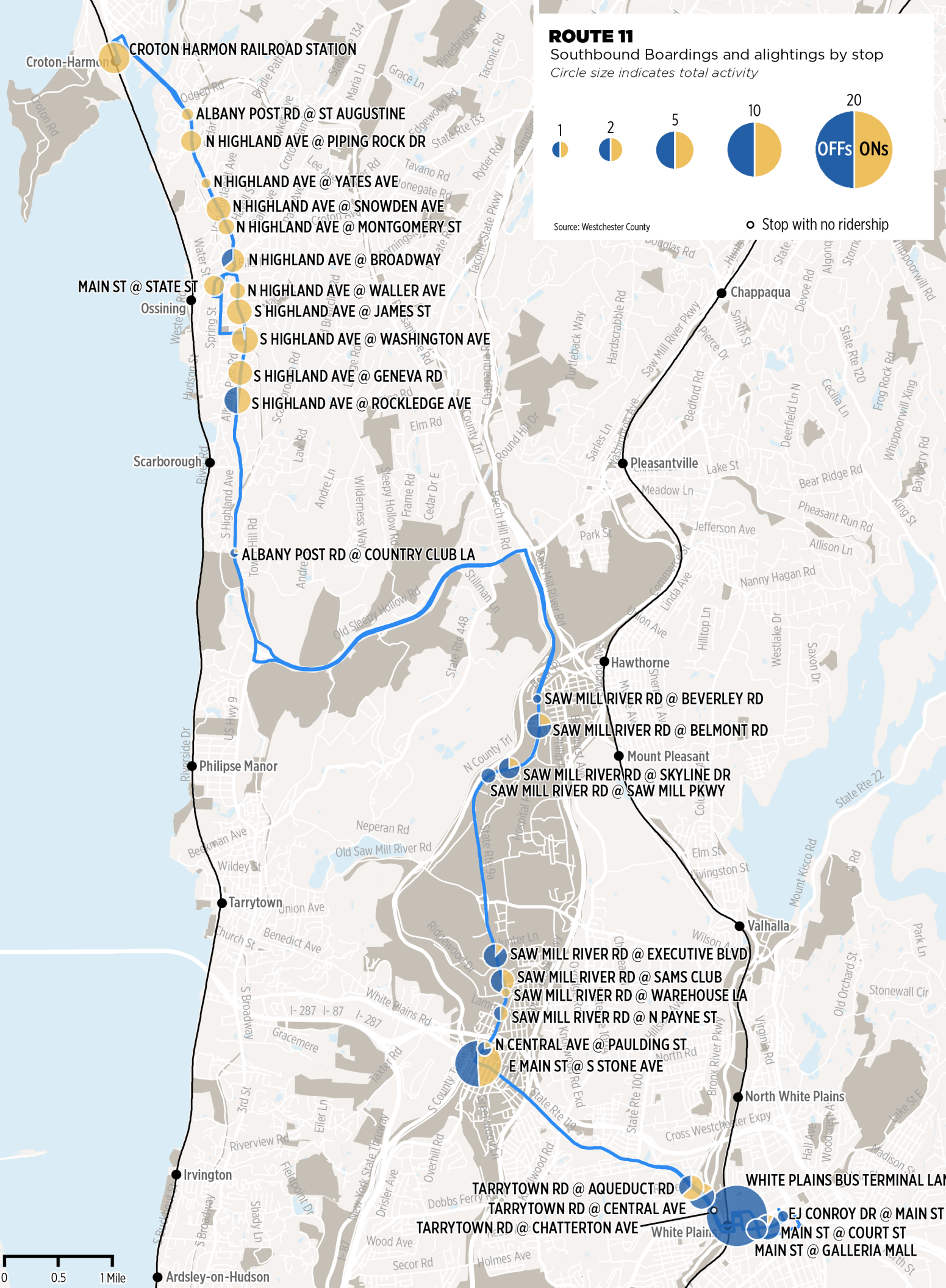
ROUTE 11

Southbound Boardings and alightings by stop
 Circle size indicates total activity



Source: Westchester County

○ Stop with no ridership



Operating Performance

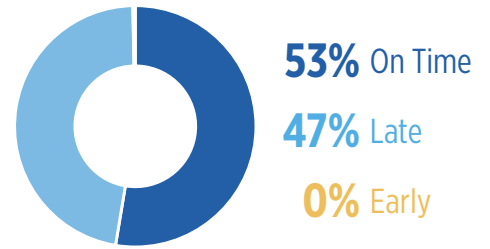
Route Length



Farebox Recovery Ratio



Weekday On-Time Performance



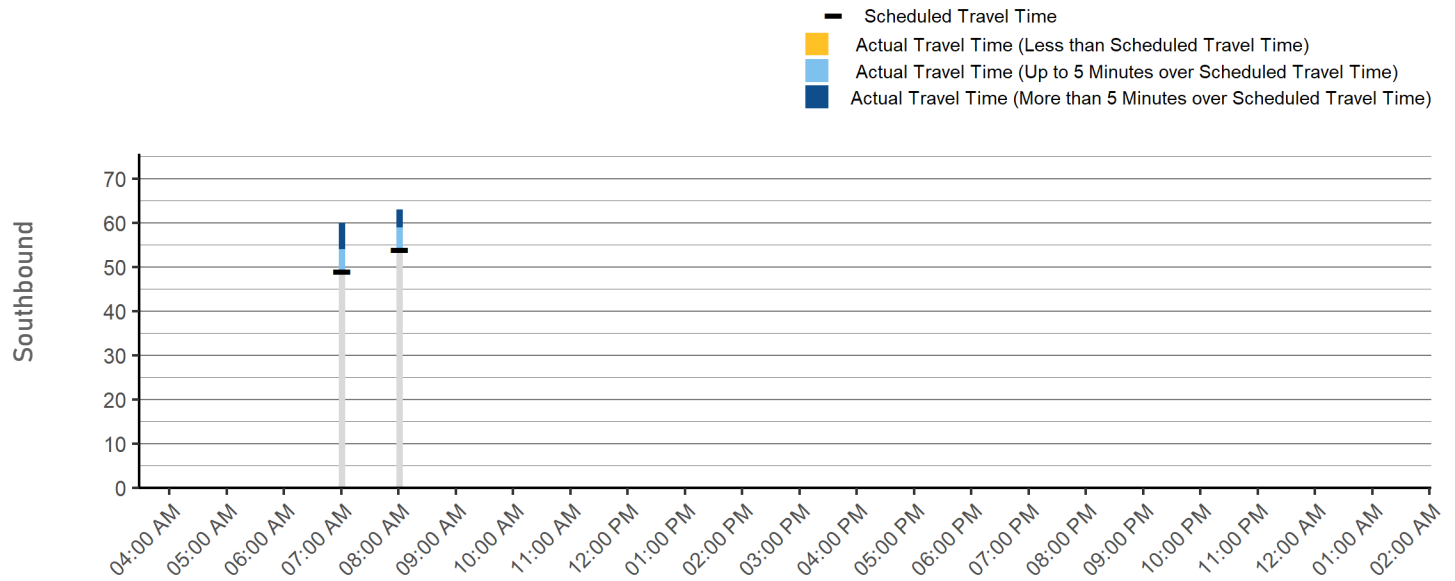
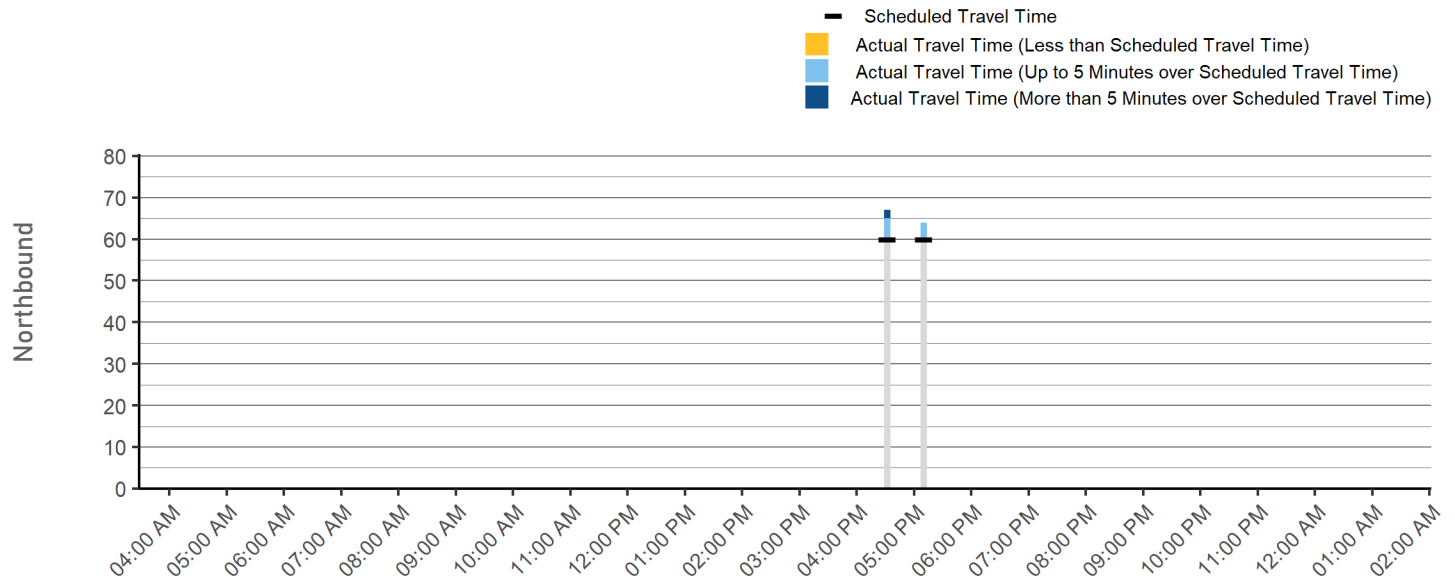
Average Travel Speed



Average Stop Spacing



Travel Time Adherence



12 White Plains - SUNY Purchase - Airport - Armonk

Local Route North of I-287

Connects White Plains and Armonk via Harrison, Purchase, and Rye Brook. Peak trips serve office parks.

Major Destinations: The Westchester Mall, Manhattanville College, SUNY Purchase College, Westchester Airport.

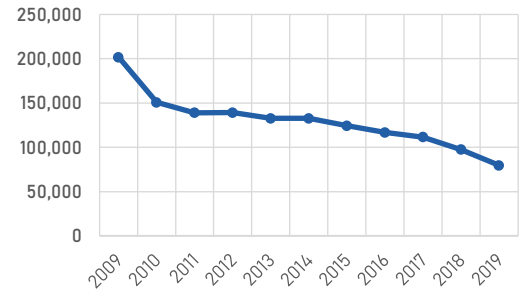
	Weekday	Saturday	Sunday
Service Span	6:20 AM - 7:26 PM	8:00 AM - 6:49 PM	8:00 AM - 6:09 PM
Frequency	Peak: 31 or longer Off-Peak: 31 or longer	All Day: 31 or longer	All Day: 31 or longer
Daily One-Way Trips	24	12	12
Average Boardings per Trip	11.1	6.2	4.6

Primary Service Pattern

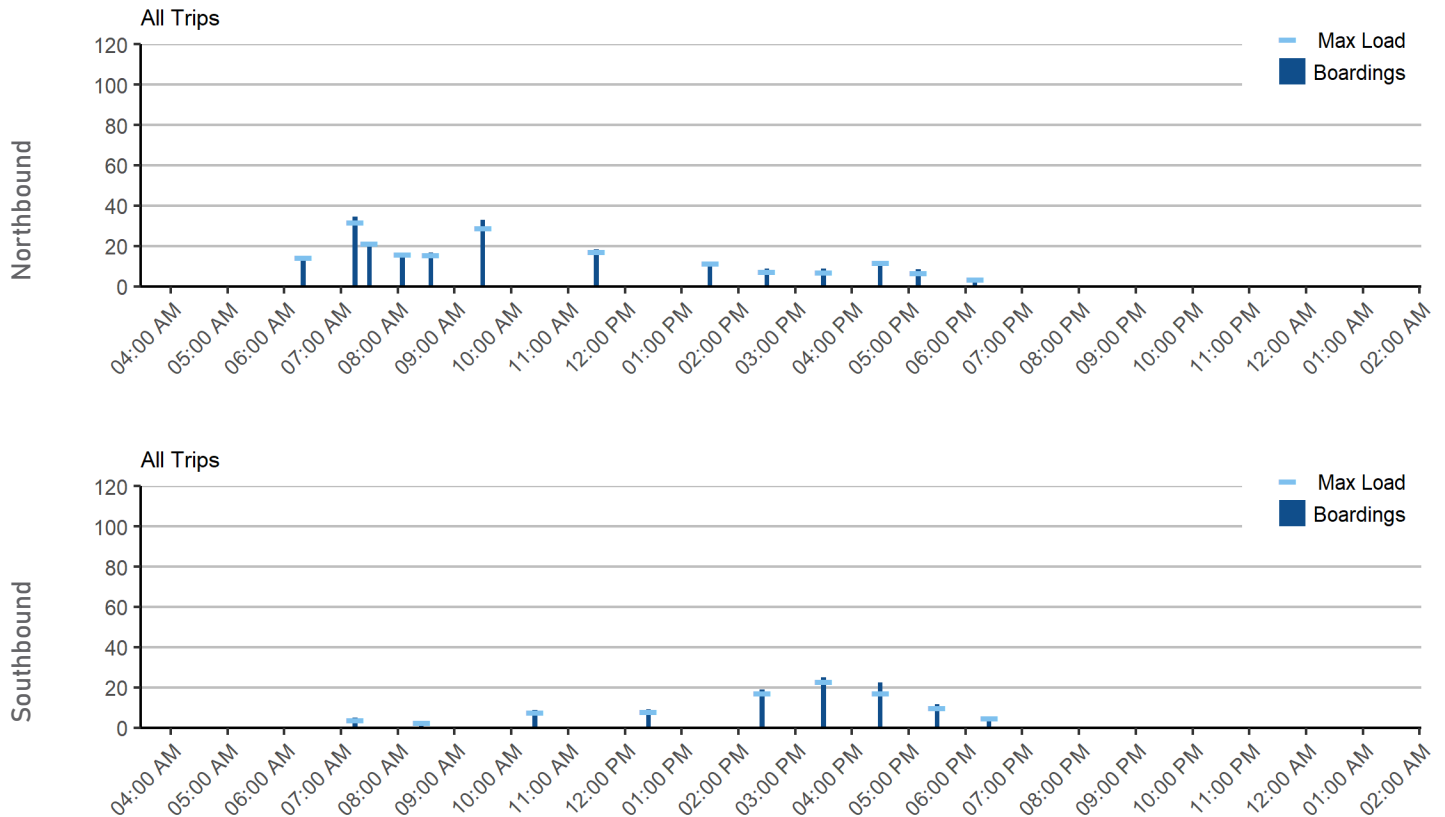
Daily Service Performance

Annual Ridership, 2009-2019

	DAILY BOARDINGS	DAILY REVENUE HOURS	BOARDINGS PER REVENUE HOUR
Weekday	347	19	18.3
Saturday	75	7	11.3
Sunday	55	6	8.6

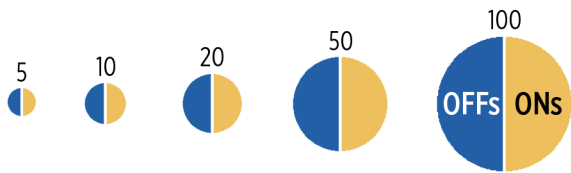


Weekday Ridership by Trip



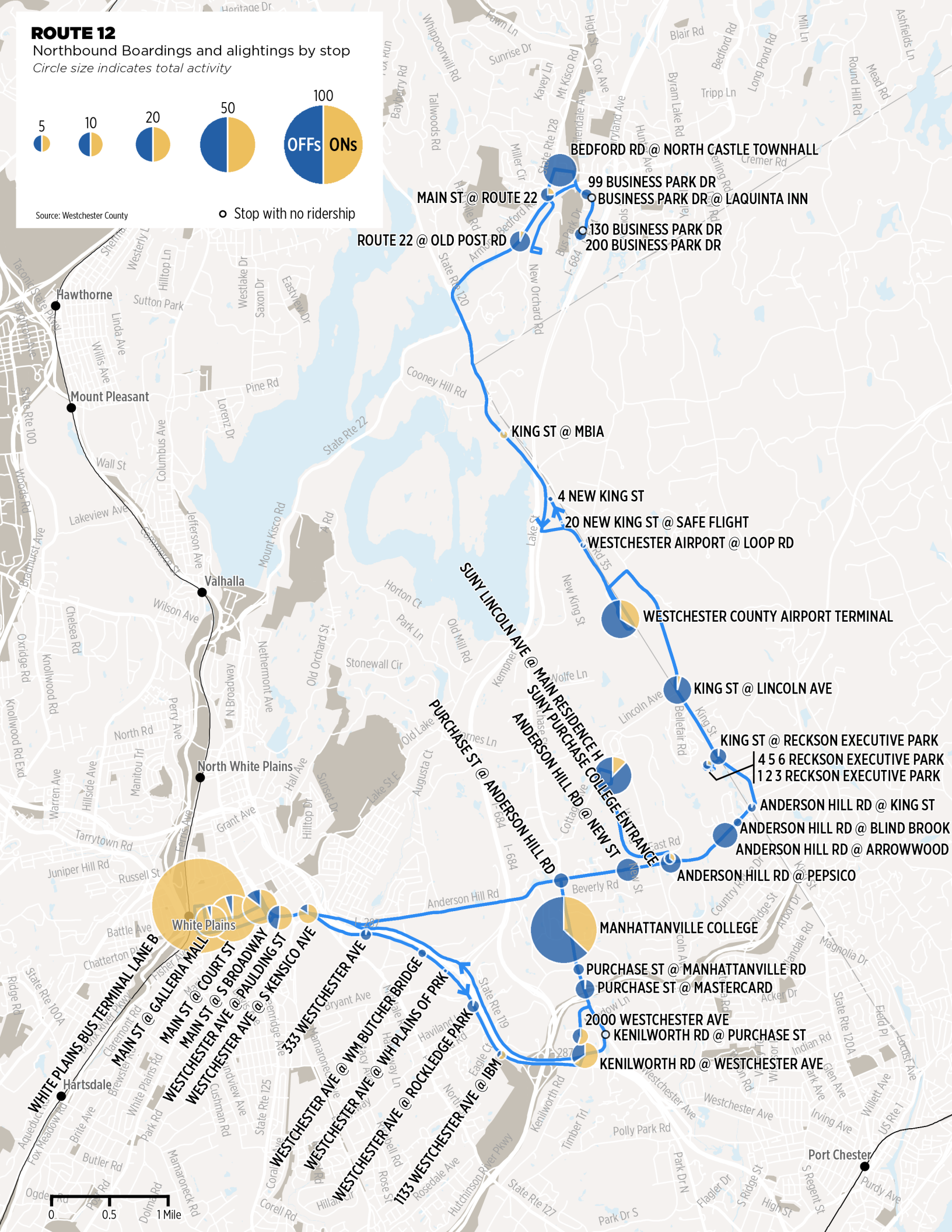
ROUTE 12

Northbound Boardings and alightings by stop
Circle size indicates total activity



Source: Westchester County

○ Stop with no ridership



- BEDFORD RD @ NORTH CASTLE TOWNHALL
- 99 BUSINESS PARK DR
- BUSINESS PARK DR @ LAQUINTA INN
- 130 BUSINESS PARK DR
- 200 BUSINESS PARK DR
- MAIN ST @ ROUTE 22
- ROUTE 22 @ OLD POST RD
- KING ST @ MBIA
- 4 NEW KING ST
- 20 NEW KING ST @ SAFE FLIGHT
- WESTCHESTER AIRPORT @ LOOP RD
- SUNY LINCOLN AVE @ MAIN RESIDENCE H
- WESTCHESTER COUNTY AIRPORT TERMINAL
- KING ST @ LINCOLN AVE
- KING ST @ RECKSON EXECUTIVE PARK
- 4 5 6 RECKSON EXECUTIVE PARK
- 1 2 3 RECKSON EXECUTIVE PARK
- ANDERSON HILL RD @ KING ST
- ANDERSON HILL RD @ BLIND BROOK
- ANDERSON HILL RD @ ARROWWOOD
- ANDERSON HILL RD @ PEPSICO
- PURCHASE ST @ ANDERSON HILL RD
- SUNY PURCHASE COLLEGE ENTRANCE
- ANDERSON HILL RD @ NEW ST
- MANHATTANVILLE COLLEGE
- PURCHASE ST @ MANHATTANVILLE RD
- PURCHASE ST @ MASTERCARD
- 2000 WESTCHESTER AVE
- KENILWORTH RD @ PURCHASE ST
- KENILWORTH RD @ WESTCHESTER AVE
- 1133 WESTCHESTER AVE @ ROCKLEDGE PARK
- WESTCHESTER AVE @ WESTCHESTER AVE
- 333 WESTCHESTER AVE
- WESTCHESTER AVE @ WM BUTCHER BRIDGE
- WESTCHESTER AVE @ WH PLAINS OF PRK
- WESTCHESTER AVE @ PAULDING ST
- WESTCHESTER AVE @ S BROADWAY
- WESTCHESTER AVE @ S KENSICO AVE
- MAIN ST @ COURT ST
- MAIN ST @ S BROADWAY
- MAIN ST @ GALLERIA MALL
- WHITE PLAINS BUS TERMINAL LANE B



Operating Performance

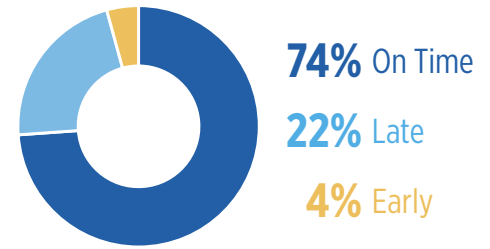
Route Length



Average Stop Spacing



Weekday On-Time Performance



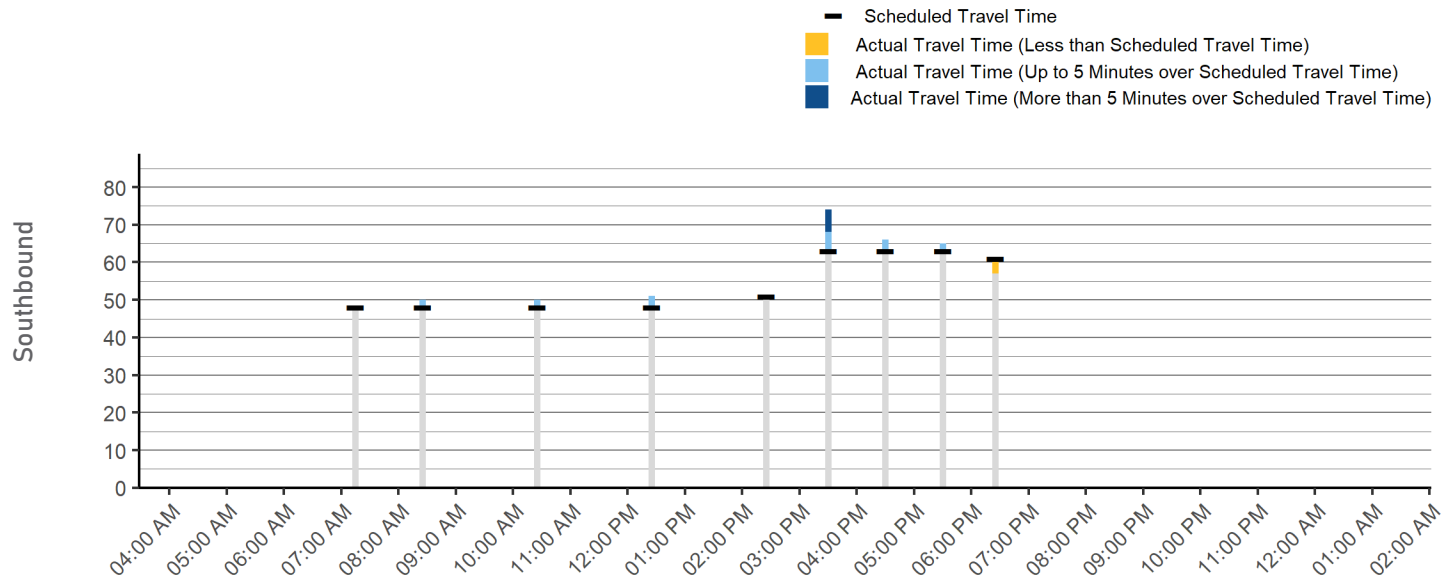
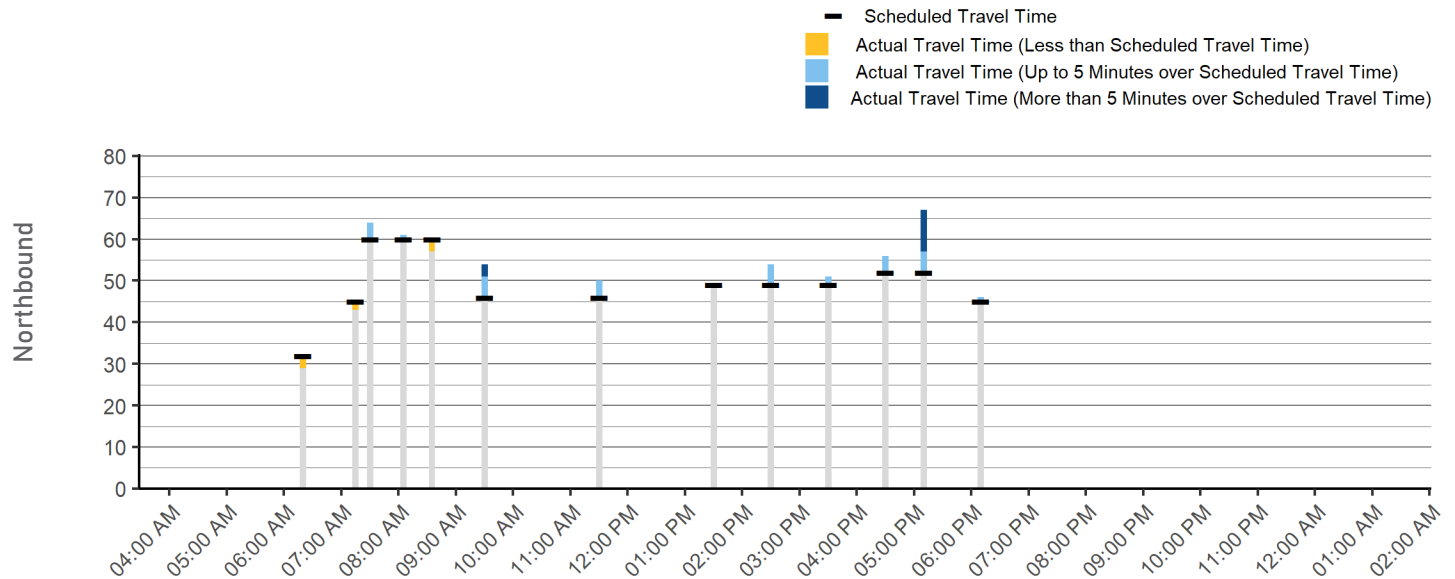
Average Travel Speed



Farebox Recovery Ratio



Travel Time Adherence



13 Ossining - Tarrytown - White Plains - Port Chester via Platinum Mile

East-West Route

Connects Port Chester and Tarrytown via Westchester Avenue and Tarrytown Road. Trips also operate between Port Chester and Ossining, Rye and Ossining, Rye and Tarrytown, and Rye and Port Chester.

Major Destinations: Ossining Station, Tarrytown Station, Westchester County Center, White Plains TransCenter, and Port Chester Station.

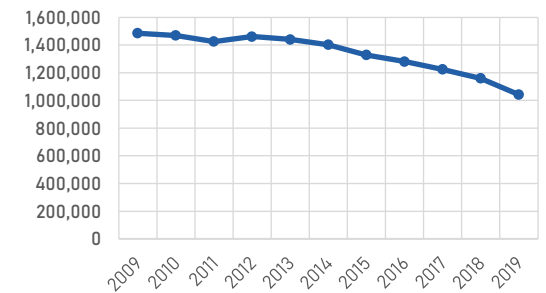
	Weekday	Saturday	Sunday
Service Span	5:25 AM - 11:29 PM	6:50 AM - 12:03 AM	8:35 AM - 11:03 PM
Frequency	Peak 16 - 30	All Day 16 - 30	All Day 16 - 30
	Off-Peak 16 - 30		
Daily One-Way Trips	71	54	22
Average Boardings per Trip	43.2	40.6	45.5

Primary Service Pattern

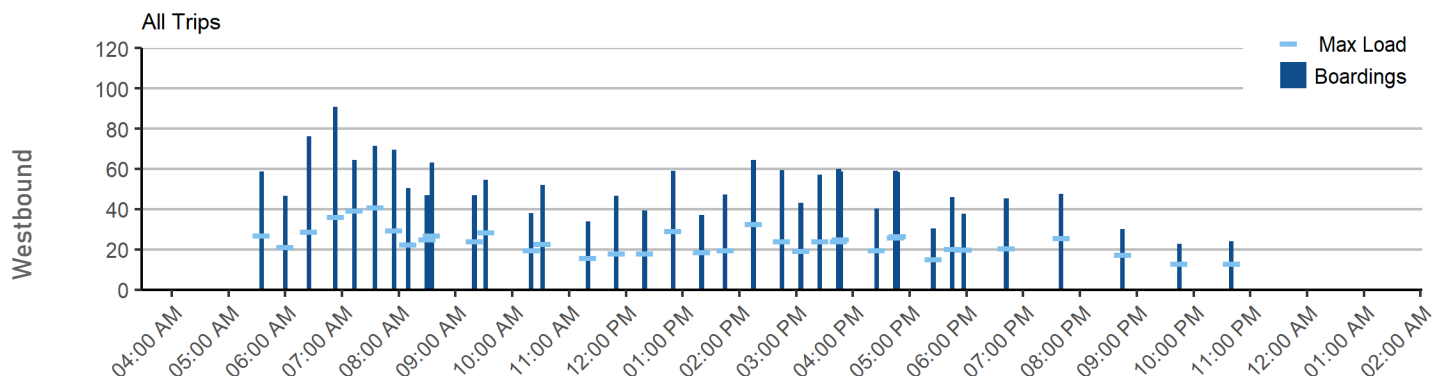
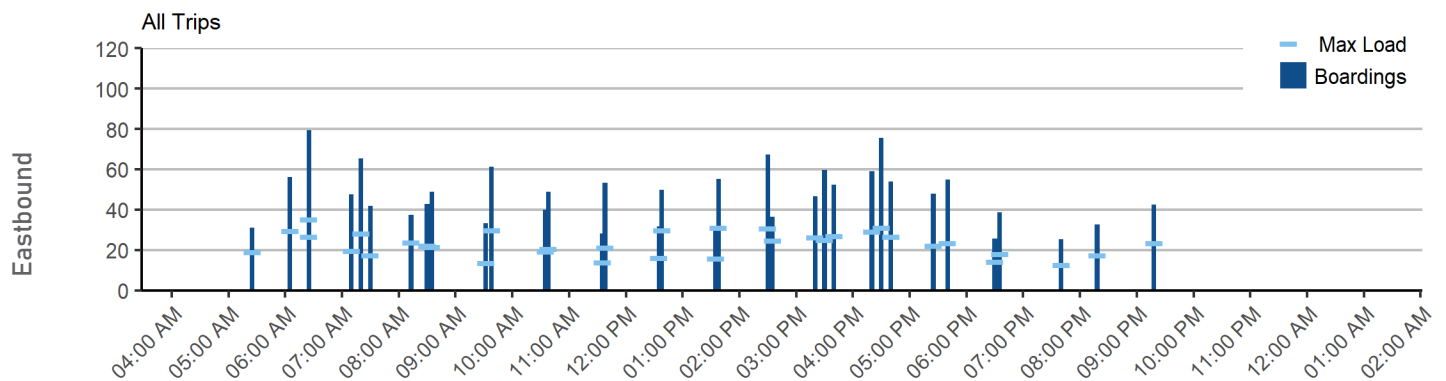
Daily Service Performance

Annual Ridership, 2009-2019

	DAILY BOARDINGS	DAILY REVENUE HOURS	BOARDINGS PER REVENUE HOUR
Weekday	3,523	91	38.5
Saturday	2,194	62	35.6
Sunday	1,001	28	35.9



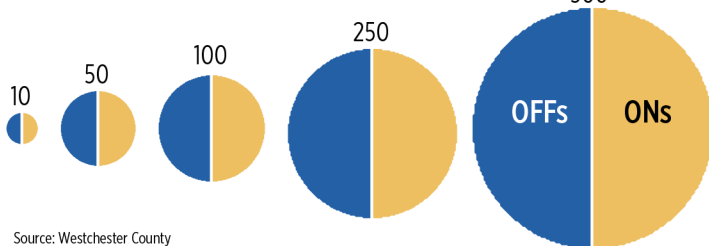
Weekday Ridership by Trip



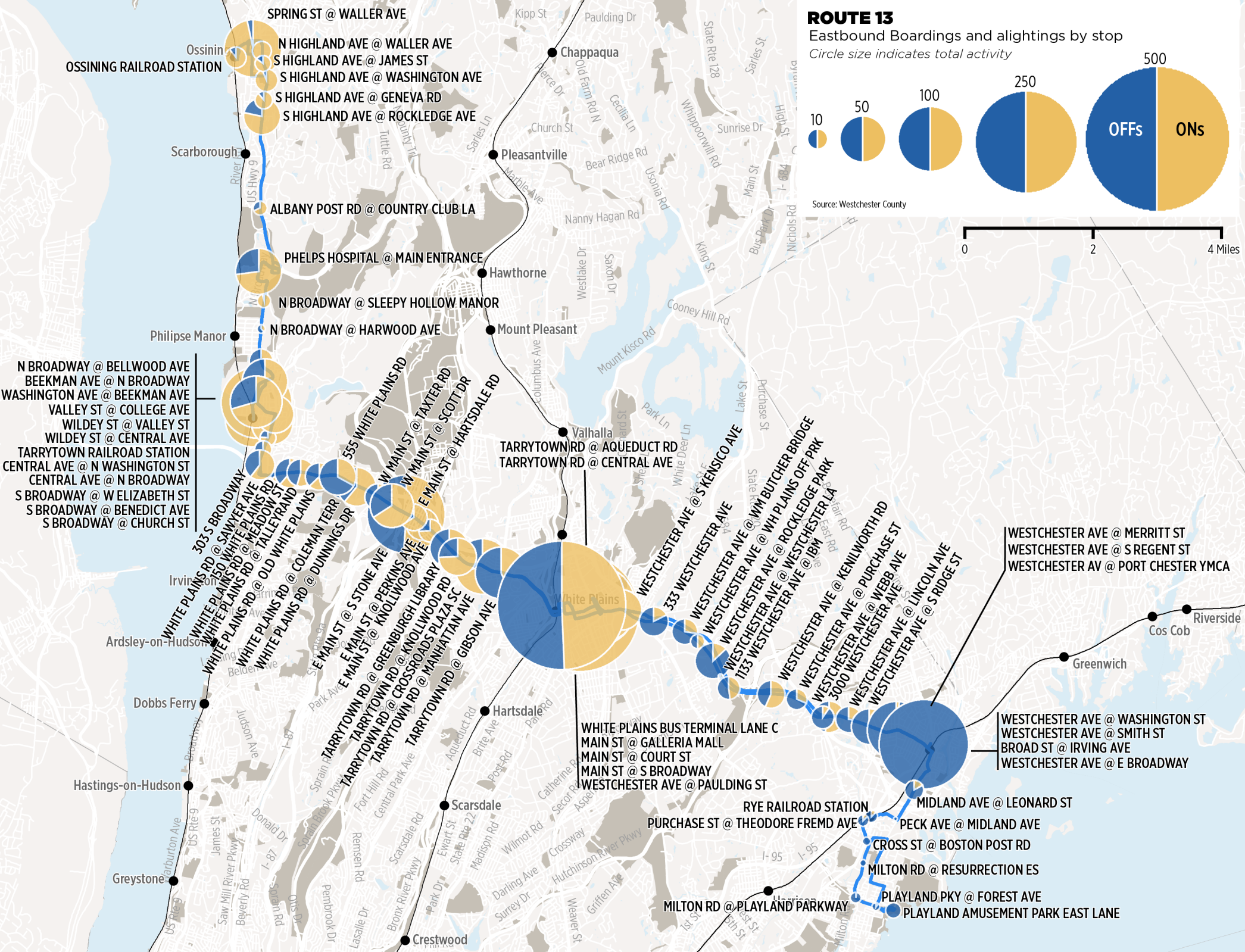
ROUTE 13

Eastbound Boardings and alightings by stop

Circle size indicates total activity



Source: Westchester County



- N BROADWAY @ BELLWOOD AVE
- BEEKMAN AVE @ N BROADWAY
- WASHINGTON AVE @ BEEKMAN AVE
- VALLEY ST @ COLLEGE AVE
- WILDEY ST @ VALLEY ST
- WILDEY ST @ CENTRAL AVE
- TARRYTOWN RAILROAD STATION
- CENTRAL AVE @ N WASHINGTON ST
- CENTRAL AVE @ N BROADWAY
- S BROADWAY @ W ELIZABETH ST
- S BROADWAY @ BENEDICT AVE
- S BROADWAY @ CHURCH ST

- WHITE PLAINS BUS TERMINAL LANE C
- MAIN ST @ GALLERIA MALL
- MAIN ST @ COURT ST
- MAIN ST @ S BROADWAY
- WESTCHESTER AVE @ PAULDING ST

- WESTCHESTER AVE @ WASHINGTON ST
- WESTCHESTER AVE @ SMITH ST
- BROAD ST @ IRVING AVE
- WESTCHESTER AVE @ E BROADWAY

Operating Performance

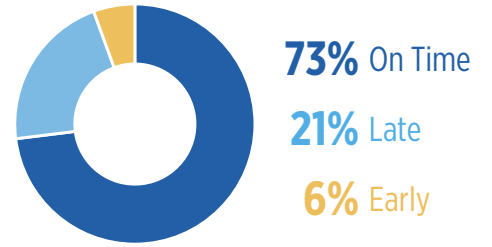
Route Length



Average Stop Spacing



Weekday On-Time Performance



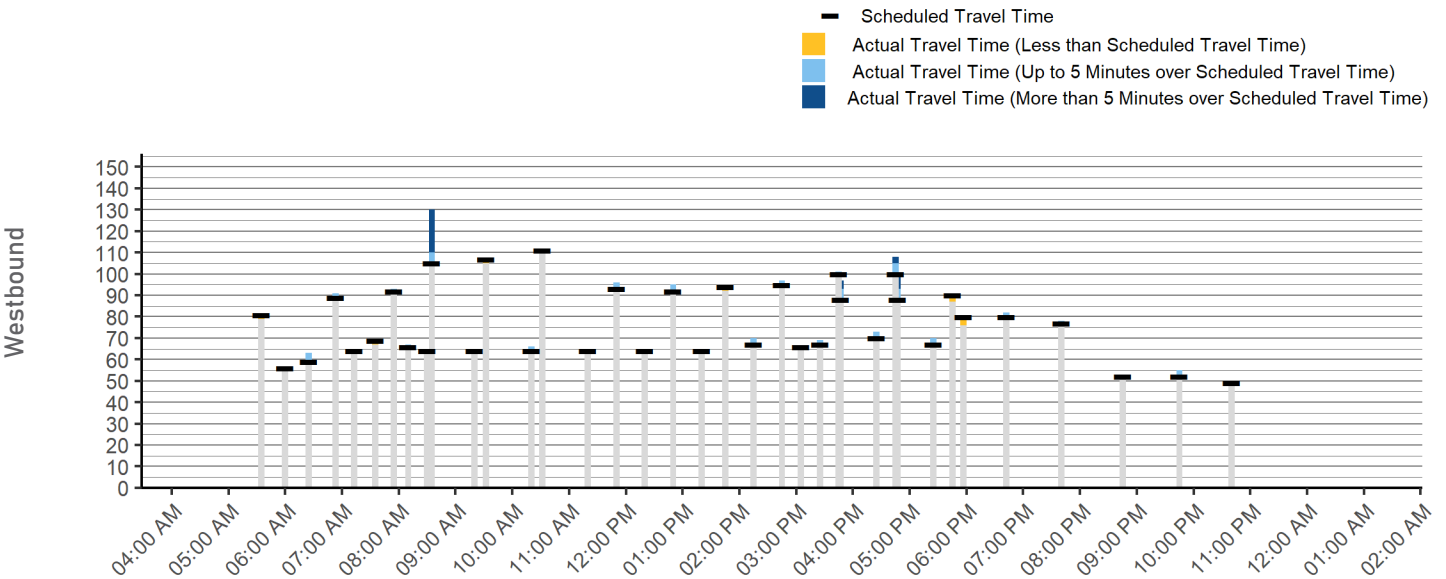
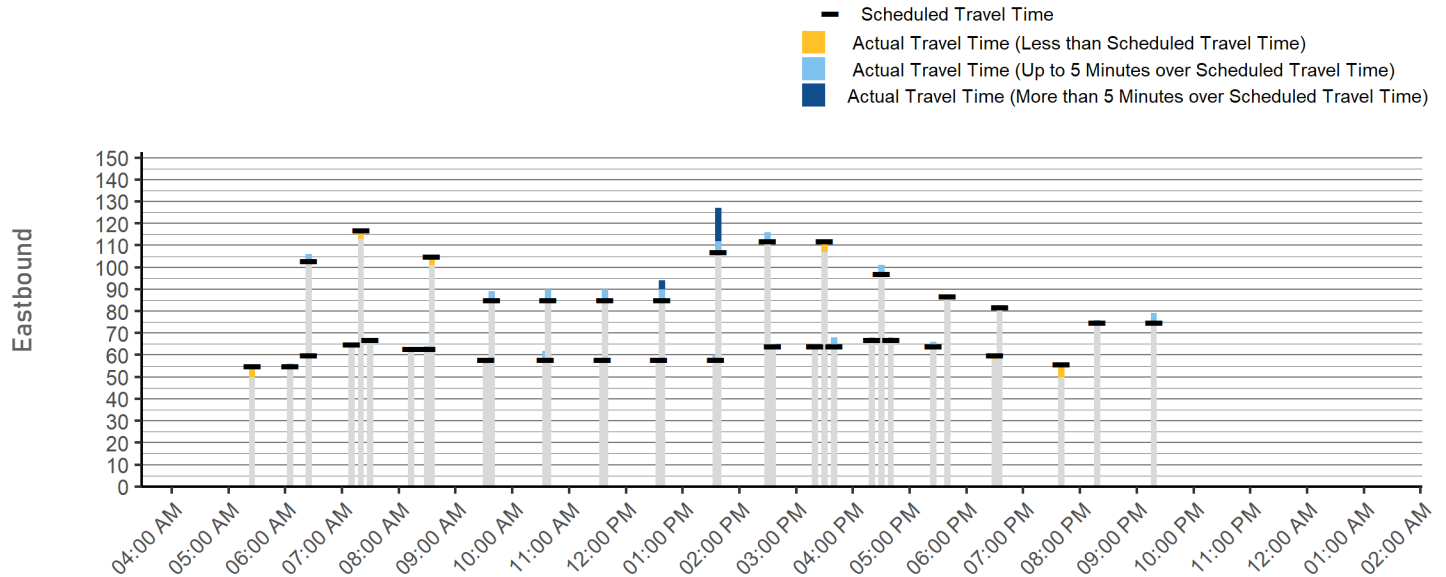
Average Travel Speed



Farebox Recovery Ratio



Travel Time Adherence



14 White Plains - Medical Center - Ossining - Peekskill - Cortlandt

Local Route North of I-287

Connects White Plains and Mohegan Lake via Hawthorne, Croton-on-Hudson, Montrose, Verplanck, & Peekskill.




Major Destinations: Cortlandt Town Center, FDR VA Hospital, Westchester Medical Center, and Elmsford Square.

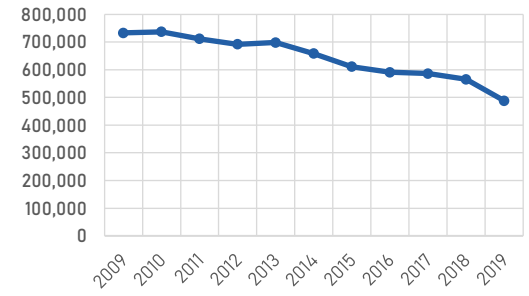
	Weekday	Saturday	Sunday
Service Span	5:55 AM - 11:59 PM	5:57 AM - 10:35 PM	9:47 AM - 8:25 PM
Frequency	Peak	Off-Peak	All Day
	31 or longer	31 or longer	31 or longer
Daily One-Way Trips	36	32	11
Average Boardings per Trip	54.9	41.4	42.7

Primary Service Pattern

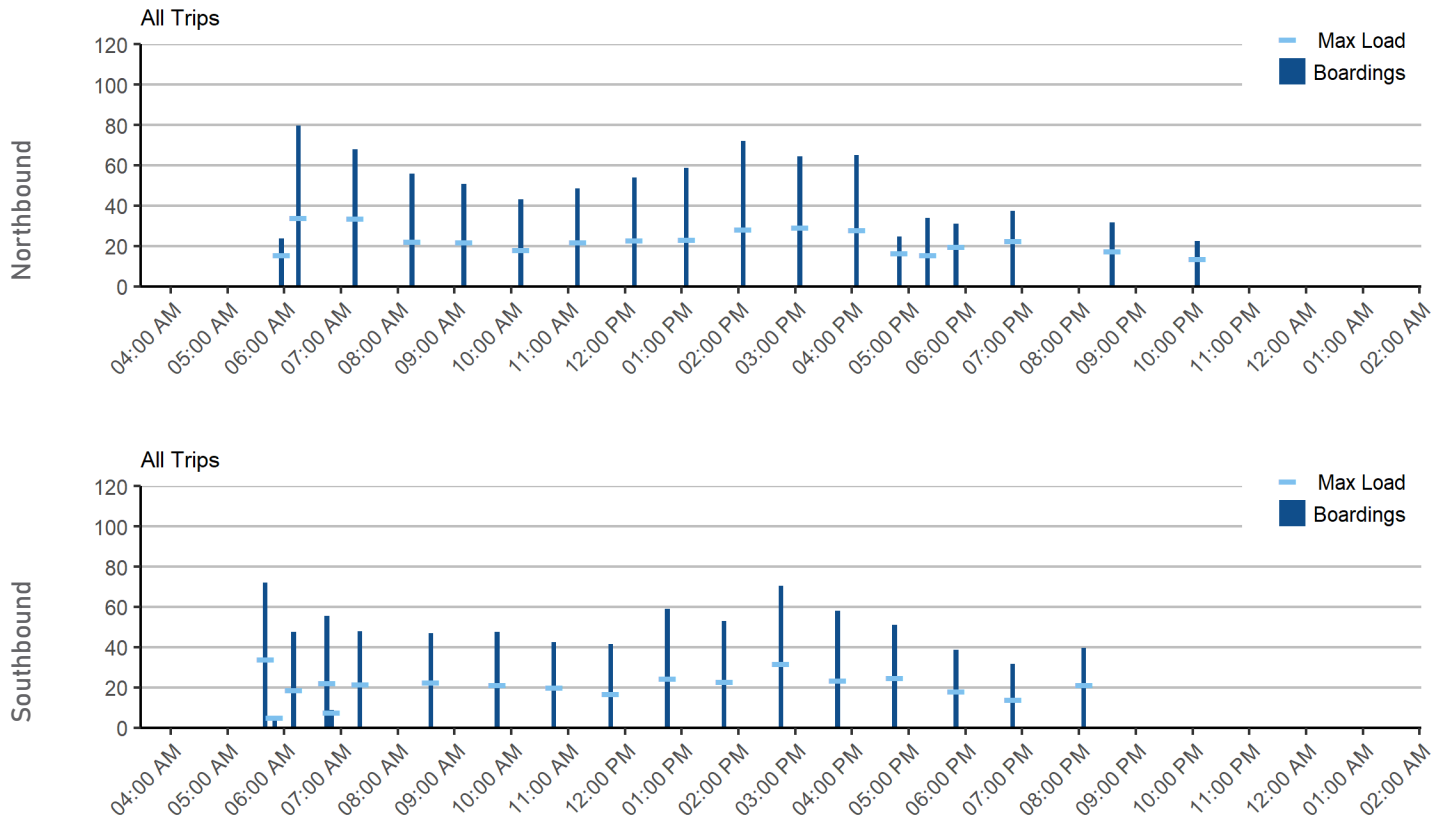
Daily Service Performance

Annual Ridership, 2009-2019

	 DAILY BOARDINGS	 DAILY REVENUE HOURS	 BOARDINGS PER REVENUE HOUR
Weekday	1,764	73	24.2
Saturday	1,325	60	22
Sunday	470	20	23

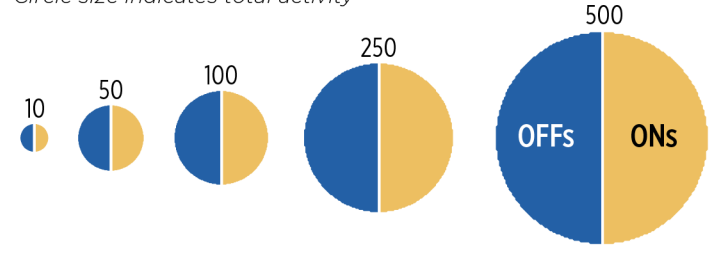


Weekday Ridership by Trip


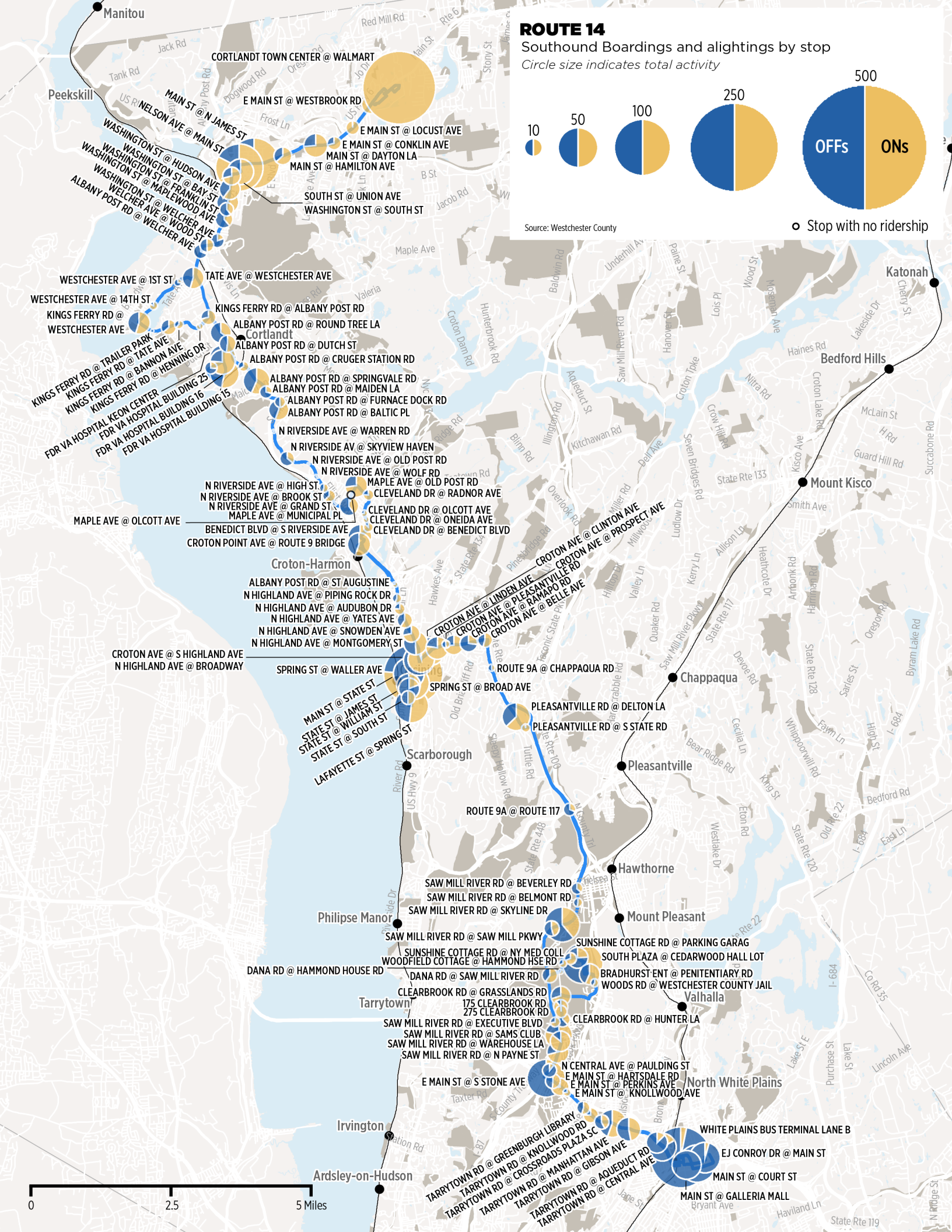


ROUTE 14

Southbound Boardings and alightings by stop
Circle size indicates total activity



Source: Westchester County



Operating Performance

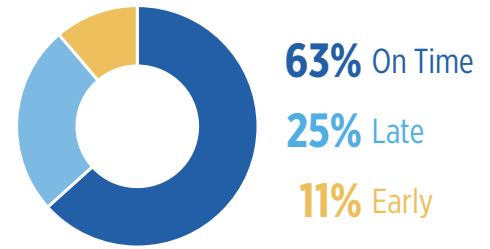
Route Length



Average Stop Spacing



Weekday On-Time Performance



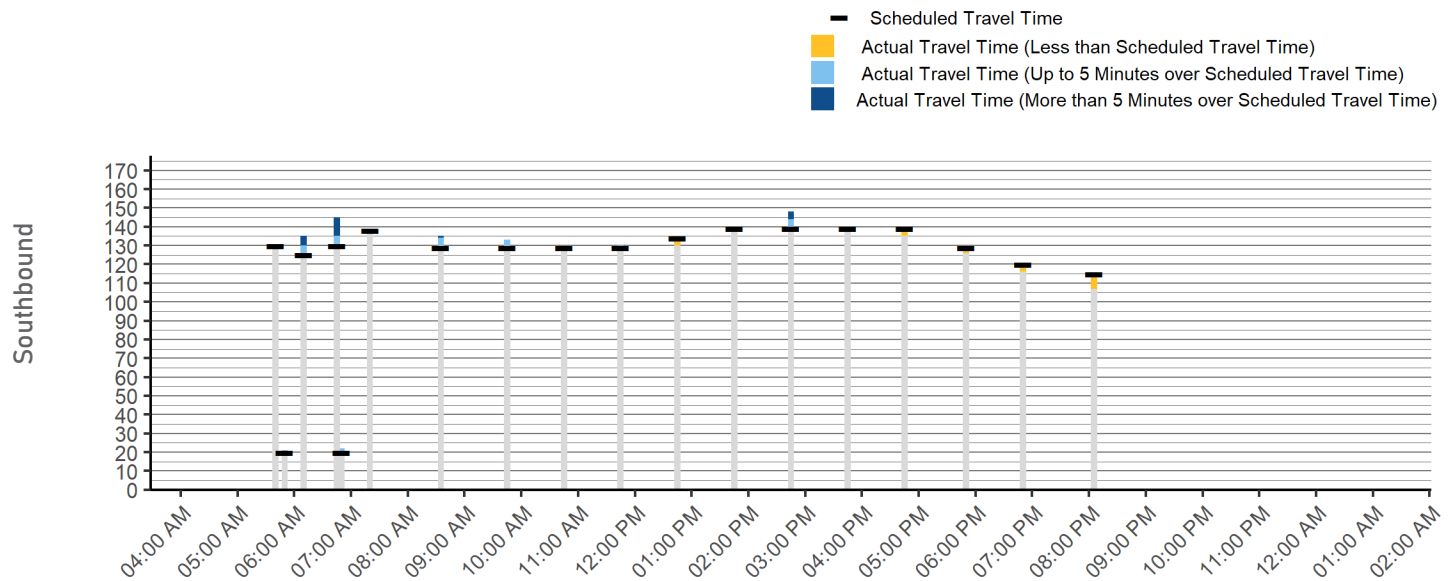
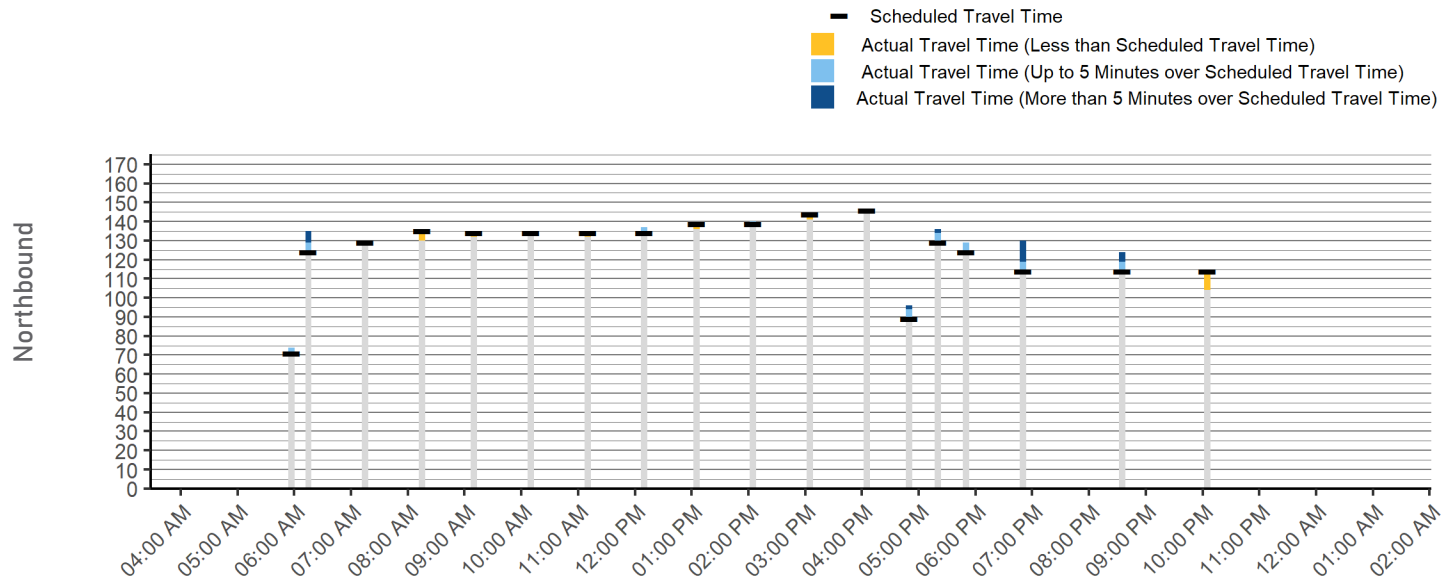
Average Travel Speed



Farebox Recovery Ratio



Travel Time Adherence



15 White Plains - Medical Center - Pleasantville - Yorktown - Peekskill

Local Route North of I-287

Connects Peekskill and White Plains via Yorktown Heights, Briarcliff Manor, Valhalla, and Elmsford.

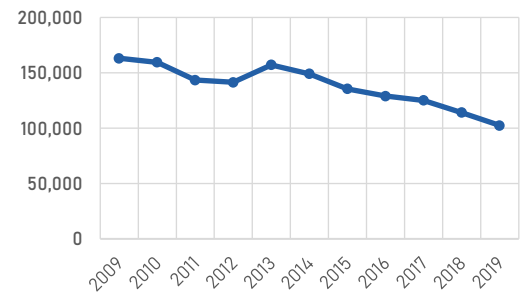
Major Destinations: Cortlandt Town Center, Mercy College, Pace University, and Westchester Community College.

	Weekday	Saturday	Sunday
Service Span	6:10 AM - 7:19 PM	9:26 AM - 6:57 PM	No service on Sunday
Frequency	Peak	All Day	All Day
	Off-Peak		
Daily One-Way Trips	15	6	-
Average Boardings per Trip	31.9	21.5	-

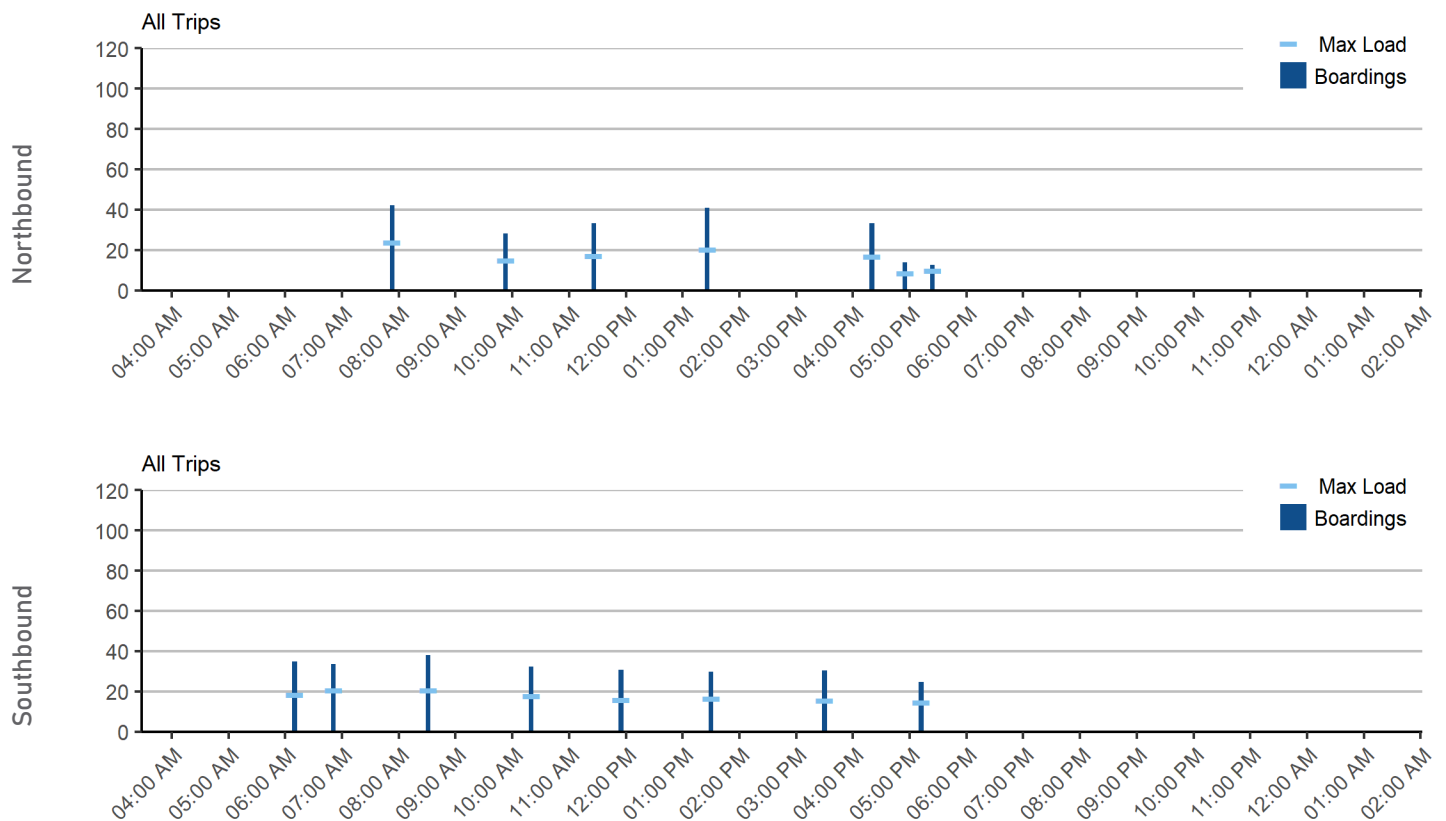
Daily Service Performance

Annual Ridership, 2009-2019

	 DAILY BOARDINGS	 DAILY REVENUE HOURS	 BOARDINGS PER REVENUE HOUR
Weekday	478	27	17.7
Saturday	129	11	11.7
Sunday	-	-	-



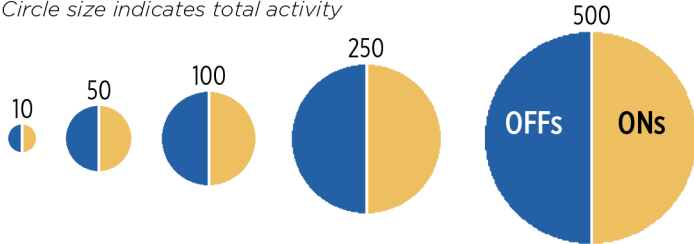
Weekday Ridership by Trip



ROUTE 15

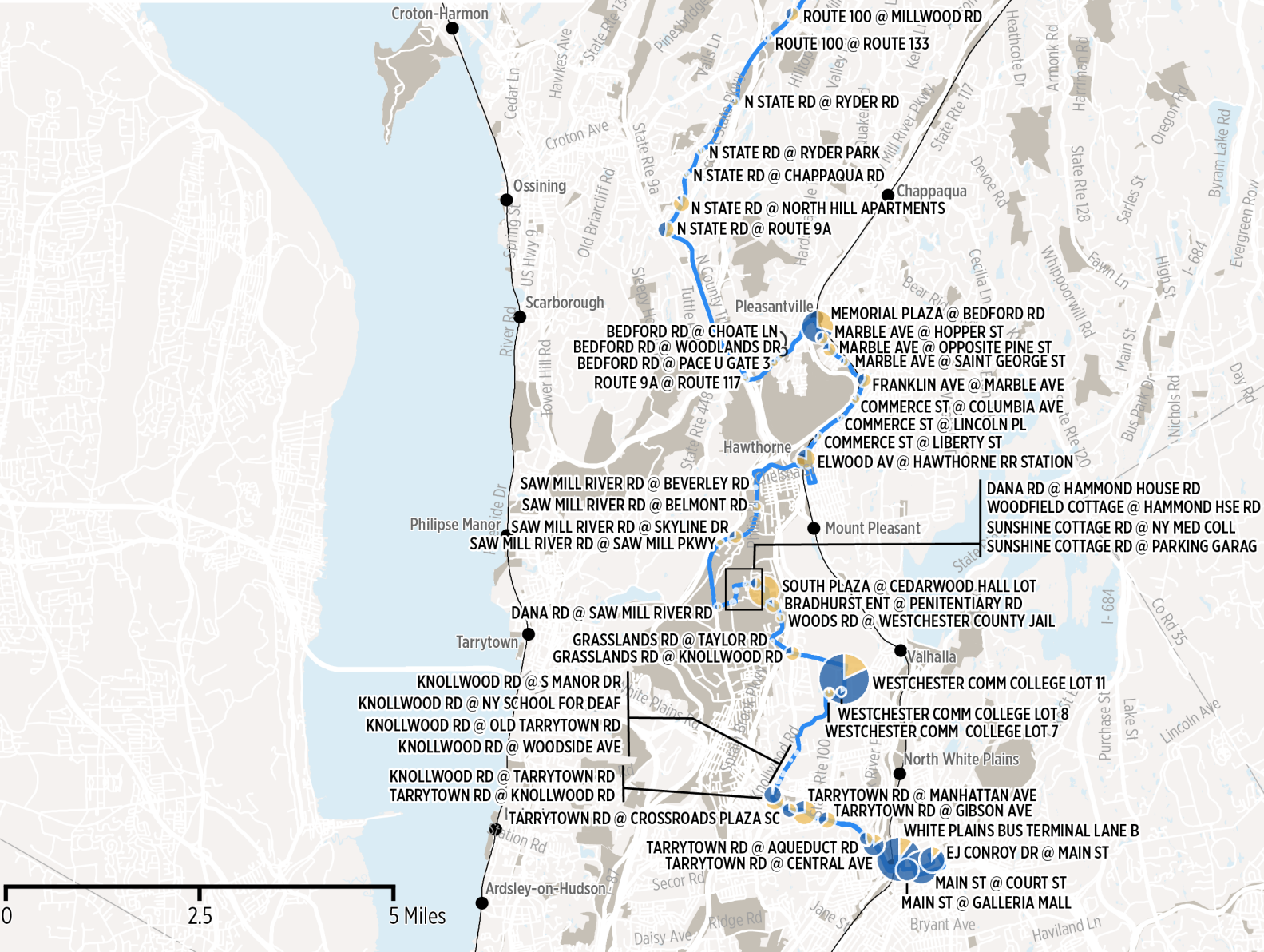
Southbound Boardings and alightings by stop

Circle size indicates total activity



Source: Westchester County

○ Stop with no ridership



Operating Performance

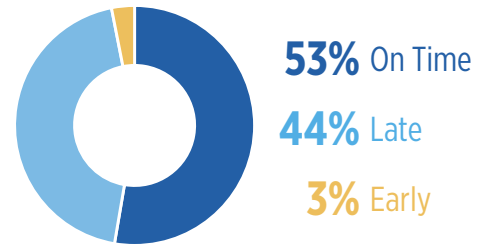
Route Length



Average Stop Spacing



Weekday On-Time Performance



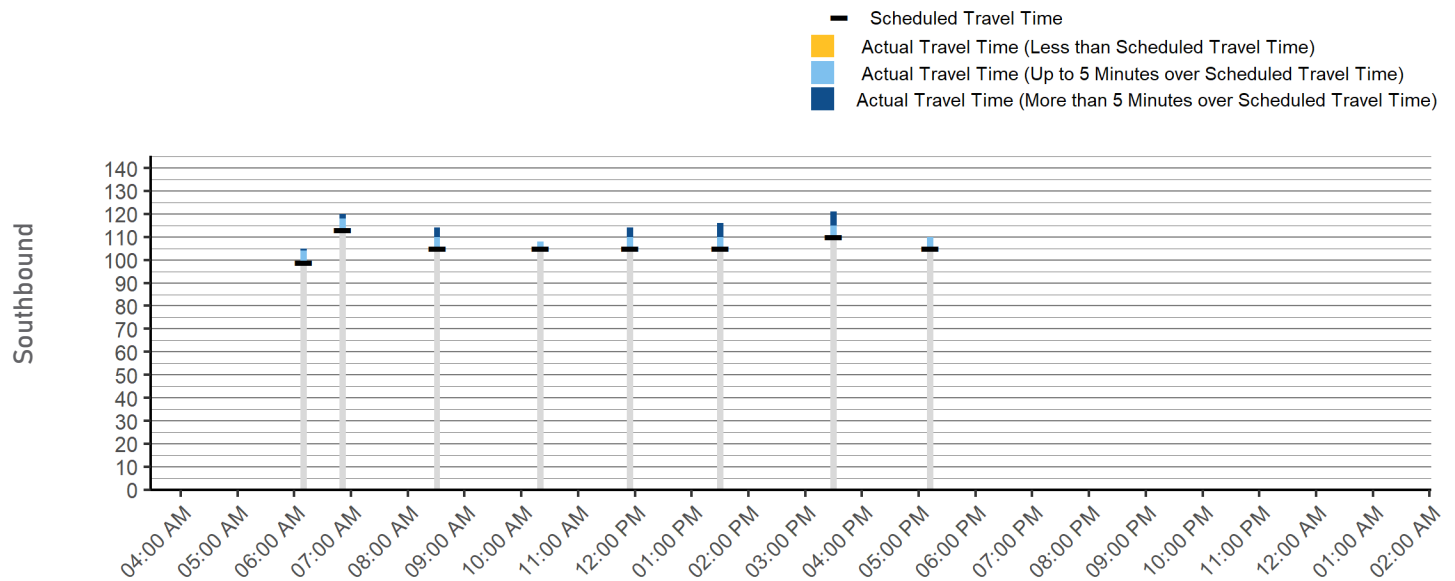
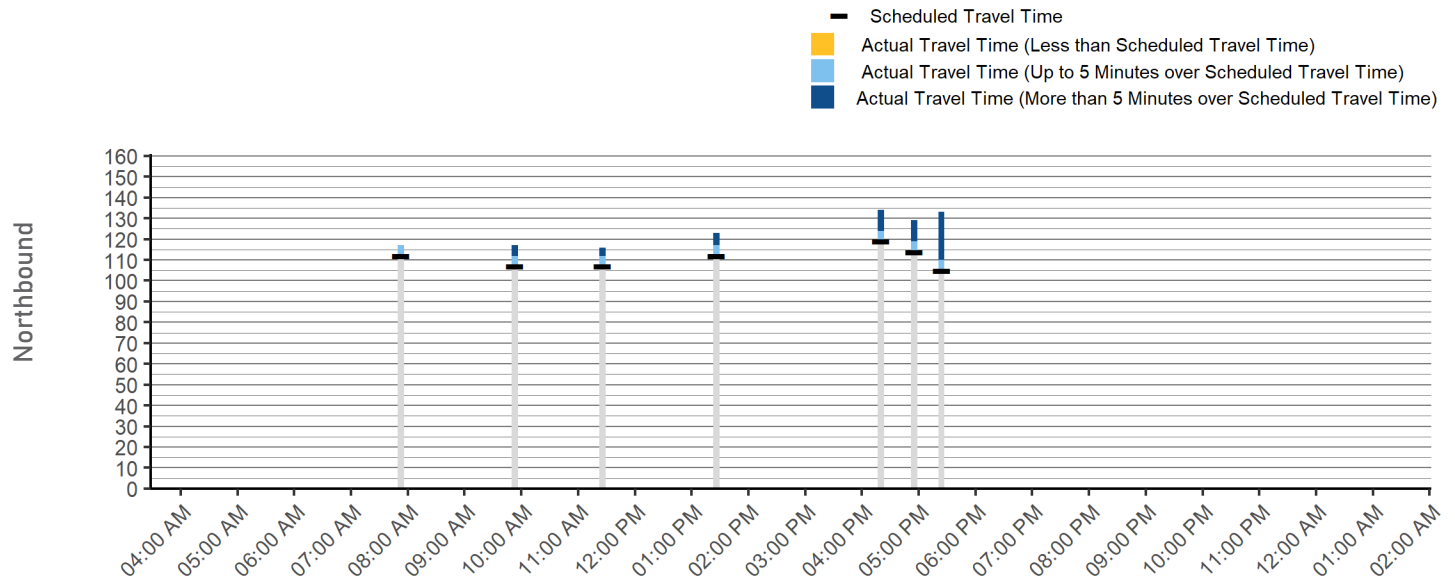
Average Travel Speed



Farebox Recovery Ratio



Travel Time Adherence



16 Peekskill - Cortlandt - Jefferson Valley - Mahopac

Local Route North of I-287




Connects Mahopac and Peekskill via E Main Street and N Division Street. Some trips to Peekskill MNR and Lexington Avenue.

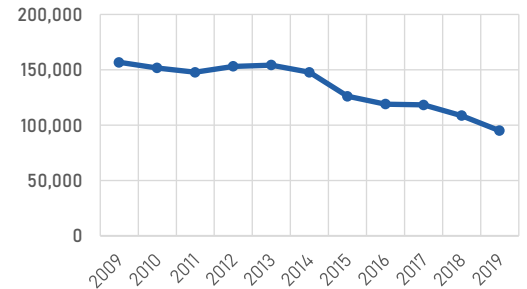
Major Destinations: Mahopac Village Center, Jefferson Valley Mall, Cortlandt Town Center, and Hudson Valley Hospital.

	Weekday	Saturday	Sunday
Service Span	5:45 AM - 10:21 PM	6:45 AM - 10:29 PM	9:30 AM - 7:50 PM
Frequency	Peak	Off-Peak	All Day
	31 or longer	31 or longer	31 or longer
Daily One-Way Trips	35	30	18
Average Boardings per Trip	8.8	7.3	7.3

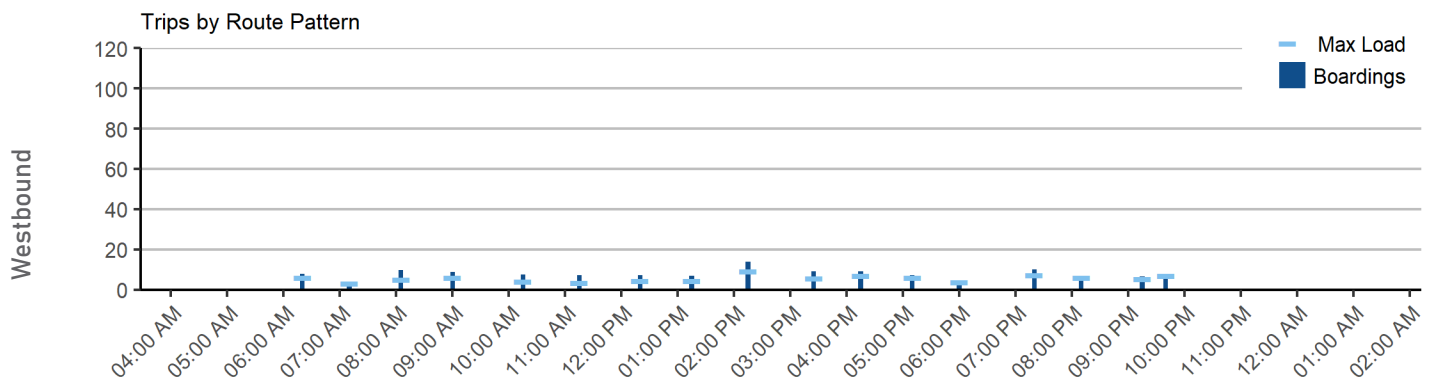
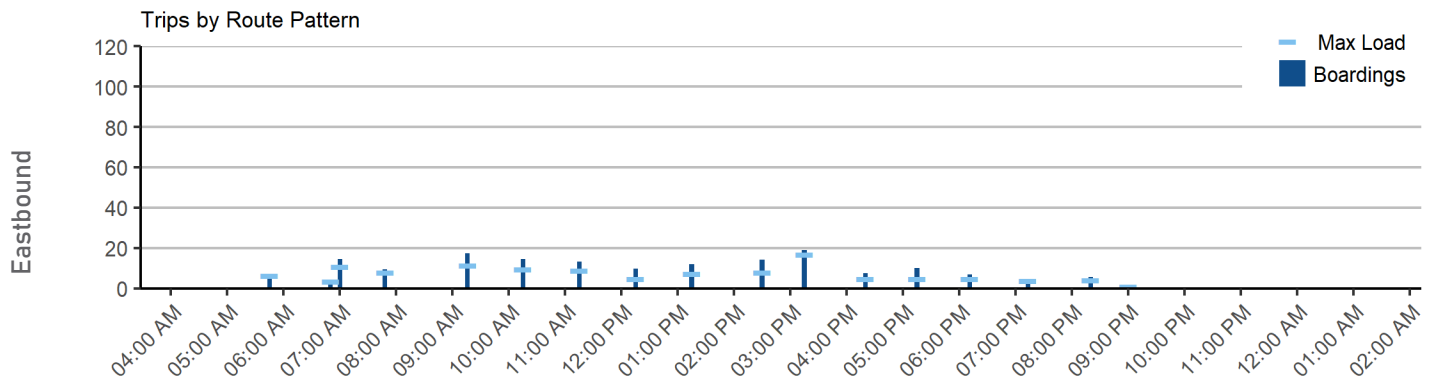
Daily Service Performance

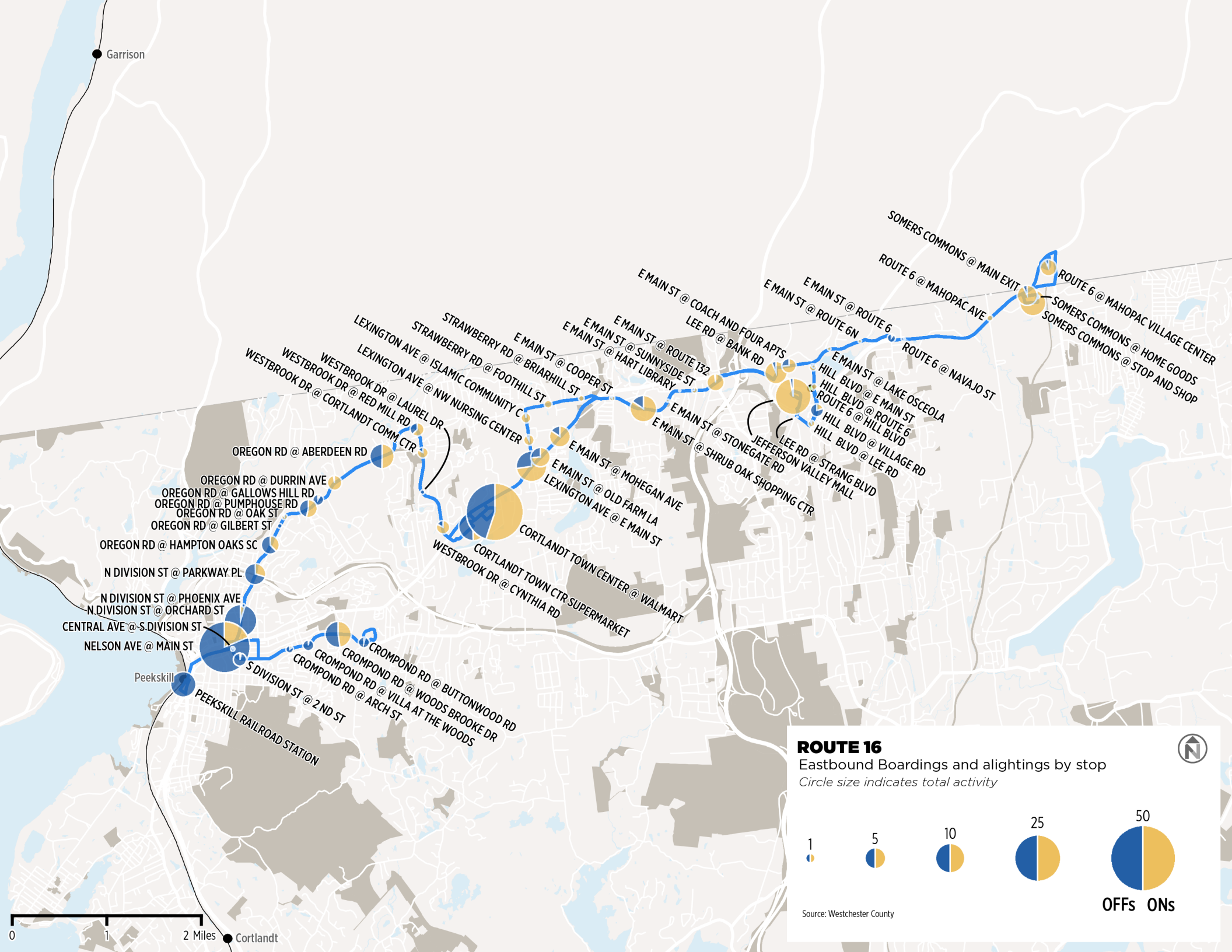
Annual Ridership, 2009-2019

	 DAILY BOARDINGS	 DAILY REVENUE HOURS	 BOARDINGS PER REVENUE HOUR
Weekday	308	26	11.8
Saturday	219	24	9.0
Sunday	132	15	9.0



Weekday Ridership by Trip





ROUTE 16
 Eastbound Boardings and alightings by stop
Circle size indicates total activity

1 5 10 25 50

OFFs ONS

Source: Westchester County



Garrison

Peekskill

Cortlandt

- PEEKSKILL RAILROAD STATION
- NELSON AVE @ MAIN ST
- CENTRAL AVE @ S DIVISION ST
- N DIVISION ST @ ORCHARD ST
- N DIVISION ST @ PHOENIX AVE
- N DIVISION ST @ PARKWAY PL
- OREGON RD @ HAMPTON OAKS SC
- OREGON RD @ GILBERT ST
- OREGON RD @ PUMPHOUSE RD
- OREGON RD @ GALLOWES HILL RD
- OREGON RD @ DURRIN AVE
- OREGON RD @ ABERDEEN RD
- WESTBROOK DR @ CORTLANDT COMM CTR
- WESTBROOK DR @ RED MILL RD
- WESTBROOK DR @ LAUREL DR
- LEXINGTON AVE @ NW NURSING CENTER
- LEXINGTON AVE @ ISLAMIC COMMUNITY C
- STRAWBERRY RD @ BRIARHILL ST
- E MAIN ST @ COOPER ST
- E MAIN ST @ SUNNYSIDE ST
- E MAIN ST @ HART LIBRARY
- E MAIN ST @ ROUTE 132
- LEE RD @ BANK RD
- STRANG BLVD @ VILLAGE RD
- HILL BLVD @ HILL BLVD
- HILL BLVD @ ROUTE 6
- ROUTE 6 @ HILL BLVD
- JEFFERSON VALLEY MALL
- LEE RD @ STRANG BLVD
- E MAIN ST @ SHRUB OAK SHOPPING CTR
- E MAIN ST @ MOHEGAN AVE
- LEXINGTON AVE @ E MAIN ST
- WESTBROOK DR @ CYNTHIA RD
- CORTLANDT TOWN CENTER @ WALMART
- CORTLANDT TOWN CTR SUPERMARKET
- CROMPOND RD @ ARCH ST
- CROMPOND RD @ VILLA AT THE WOODS
- CROMPOND RD @ WOODS BROOKE DR
- CROMPOND RD @ BUTTONWOOD RD
- S DIVISION ST @ 2 ND ST
- WESTBROOK DR @ COACH AND FOUR APTS
- E MAIN ST @ ROUTE 6N
- E MAIN ST @ ROUTE 6
- ROUTE 6 @ MAHOPAC AVE
- SOMERS COMMONS @ MAIN EXIT
- ROUTE 6 @ MAHOPAC VILLAGE CENTER
- SOMERS COMMONS @ HOME GOODS
- SOMERS COMMONS @ STOP AND SHOP

Operating Performance

Route Length



Average Stop Spacing



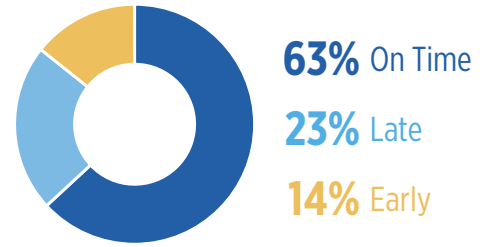
Average Travel Speed



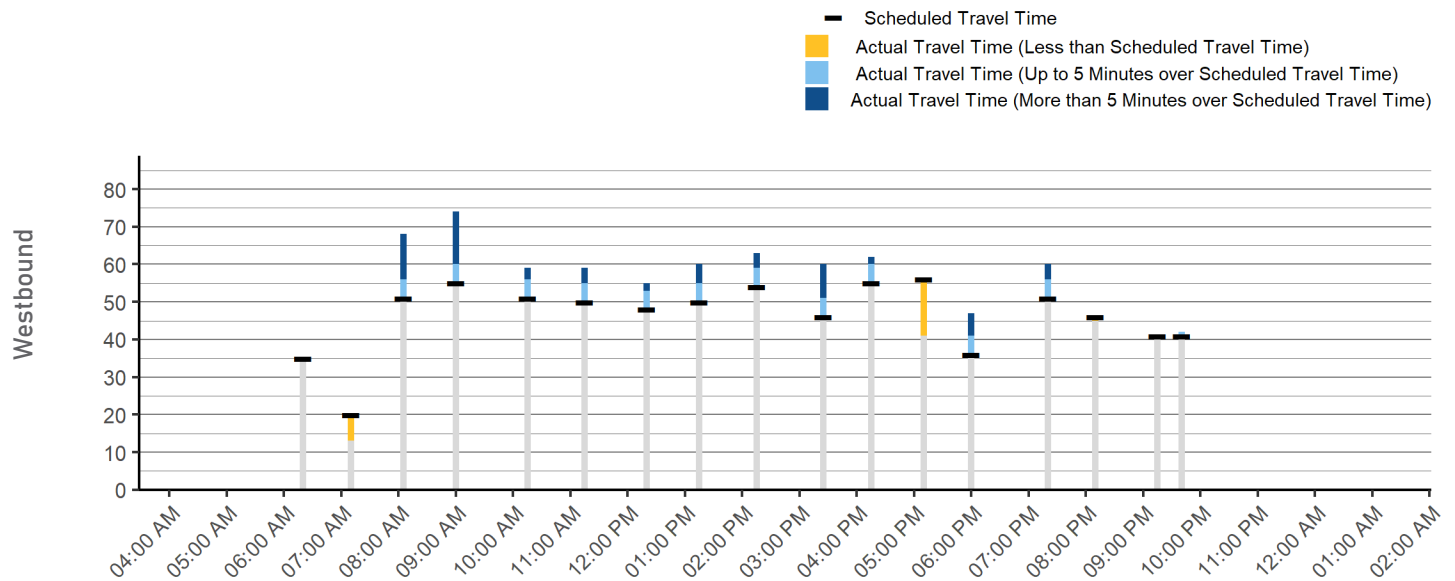
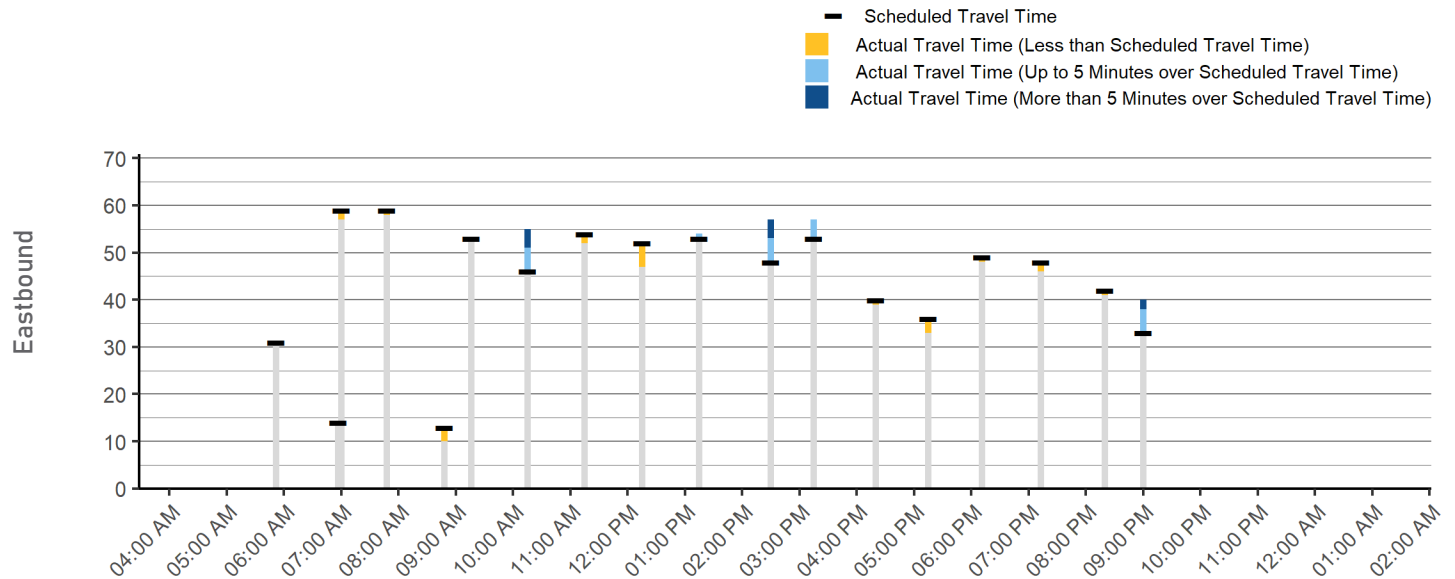
Farebox Recovery Ratio



Weekday On-Time Performance



Travel Time Adherence



17 White Plains - Cortlandt - Peekskill Express

Express Not Serving NYC

Connects Mohegan Lake and White Plains via Briarcliff-Peekskill Parkway.

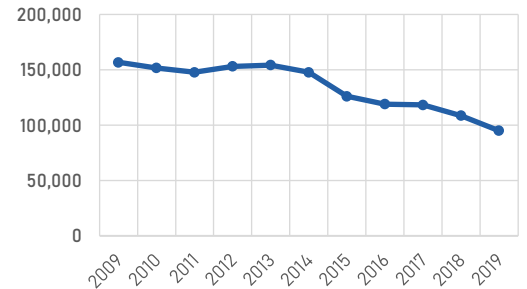
Major Destinations: Cortlandt Town Center, Beach Shopping Center, White Plains TransCenter.

	Weekday	Saturday	Sunday
Service Span	6:20 AM - 8:50 AM 4:10 PM - 6:25 PM	No service on Saturday	No service on Sunday
Frequency	Peak: 31 or longer Off-Peak: -	All Day: -	All Day: -
Daily One-Way Trips	6	-	-
Average Boardings per Trip <small>Primary Service Pattern</small>	21.3	-	-

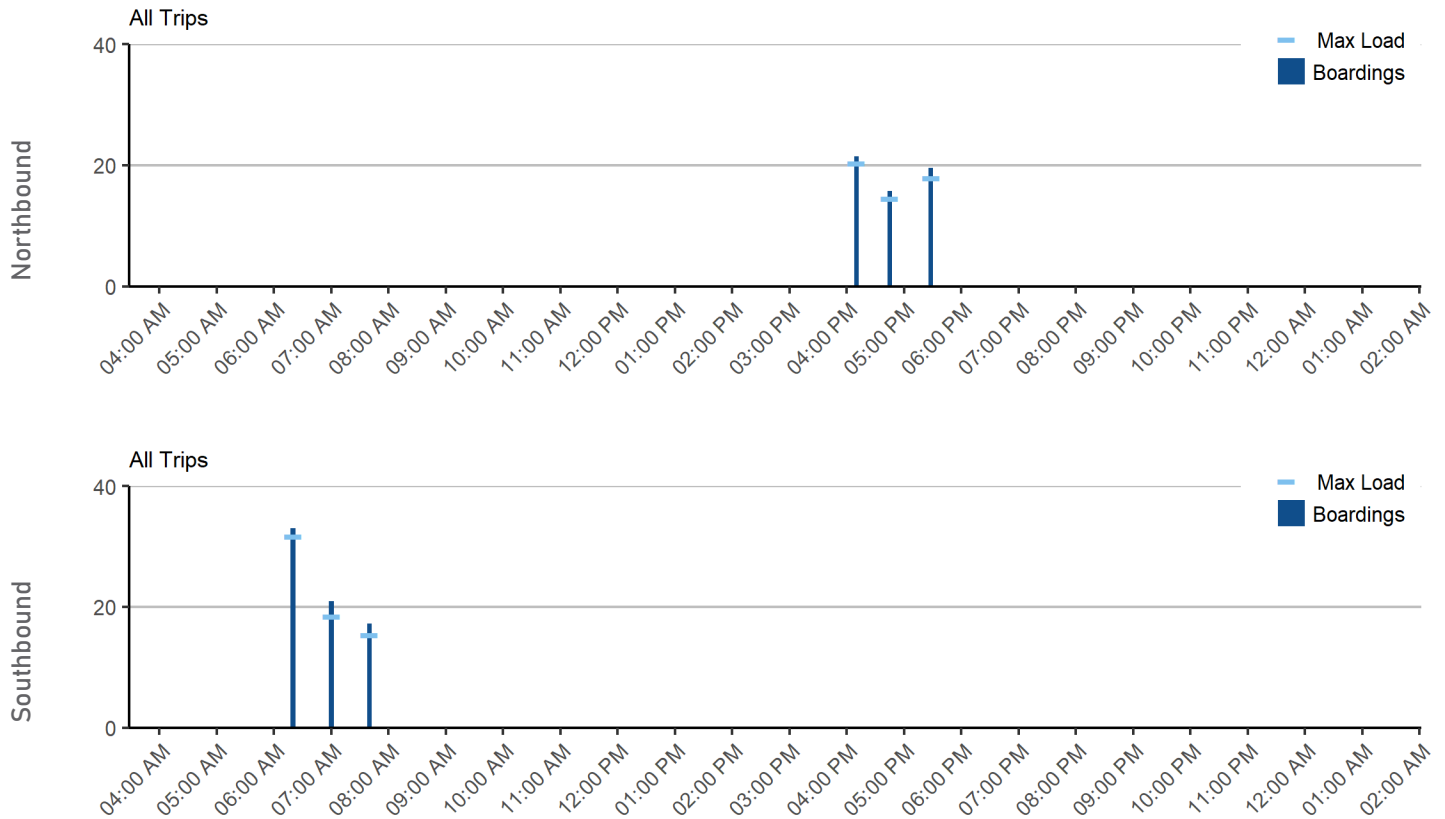
Daily Service Performance

Annual Ridership, 2009-2019

	DAILY BOARDINGS	DAILY REVENUE HOURS	BOARDINGS PER REVENUE HOUR
Weekday	107	6	17.2
Saturday	-	-	-
Sunday	-	-	-

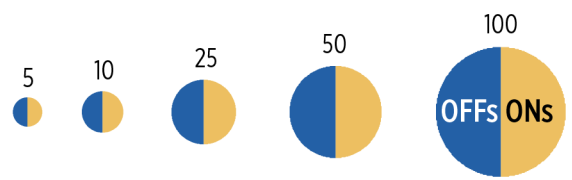


Weekday Ridership by Trip

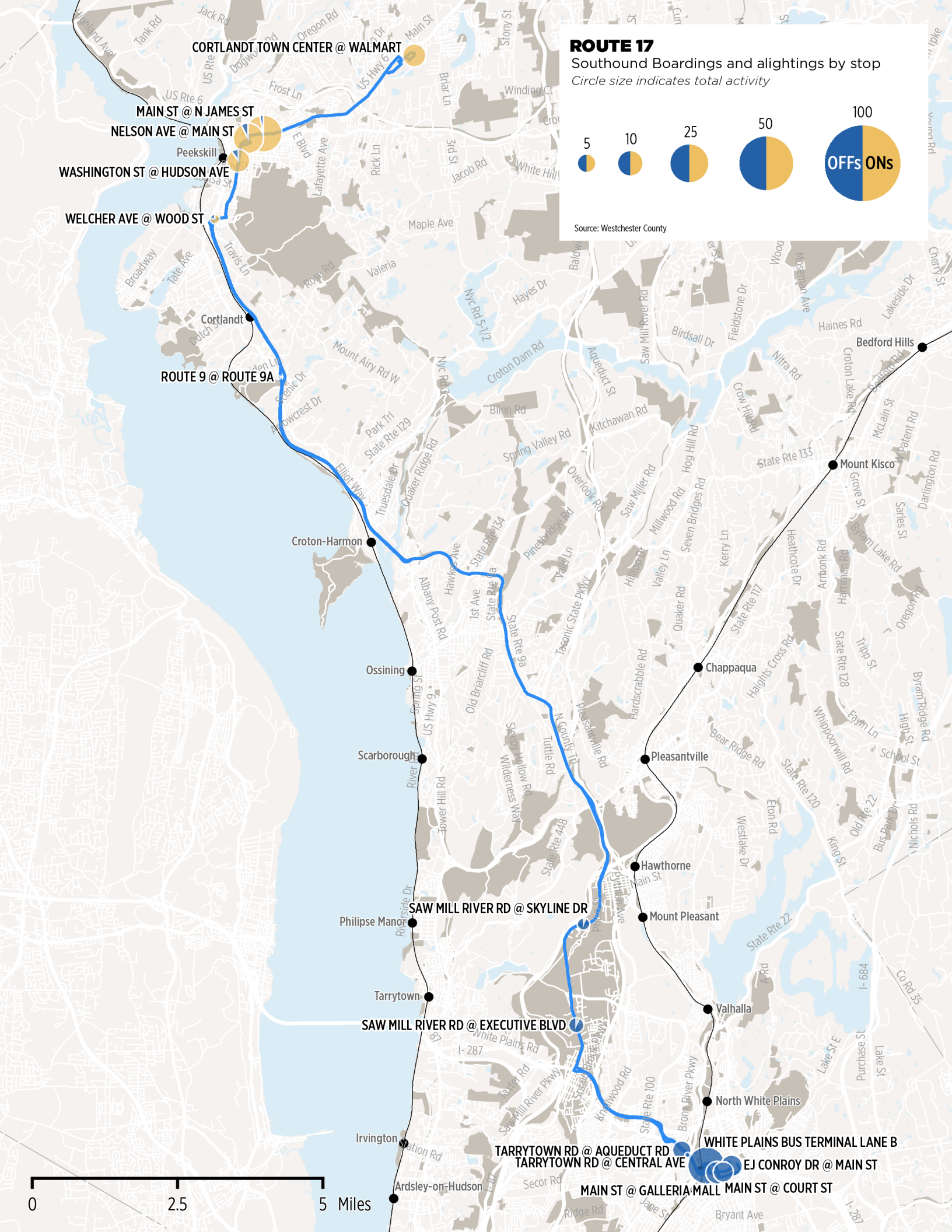


ROUTE 17

Southbound Boardings and alightings by stop
Circle size indicates total activity



Source: Westchester County



Operating Performance

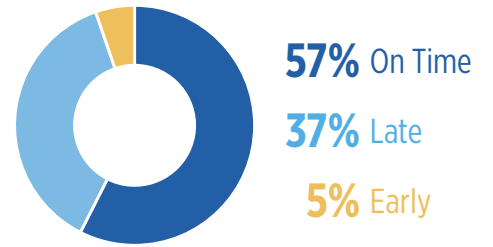
Route Length



Average Stop Spacing



Weekday On-Time Performance



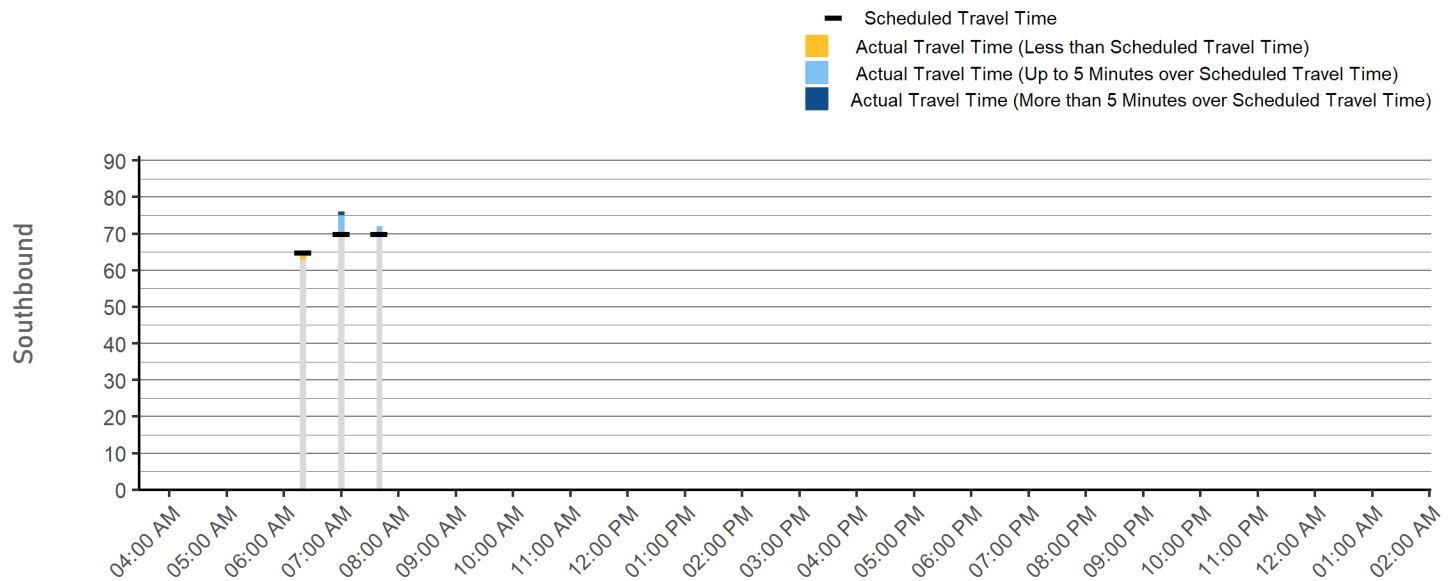
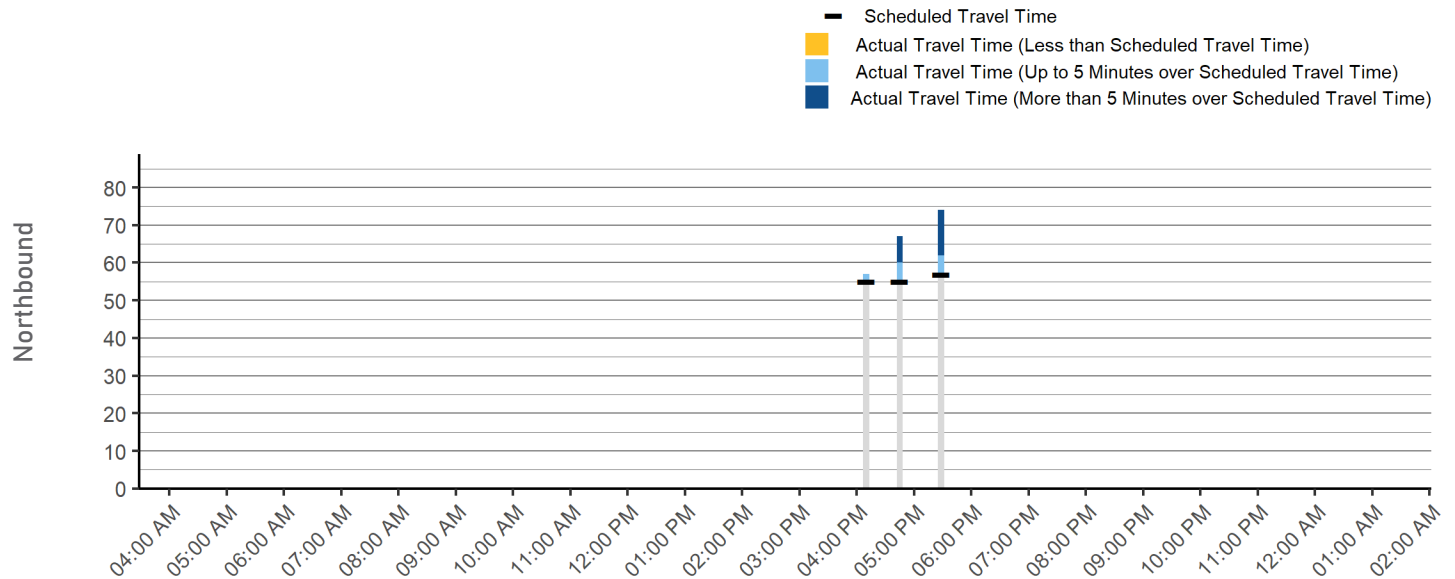
Average Travel Speed



Farebox Recovery Ratio



Travel Time Adherence



18 Peekskill MNR - Cortlandt Manor

Commuter Route to Metro-North




Loop connecting Cortlandt and Peekskill, extending from Peekskill Station to Conklin Park Townhouses.

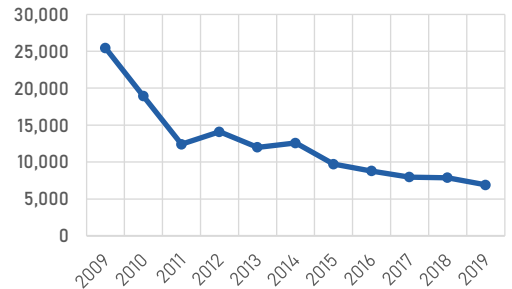
Major Destinations: Peekskill Station, Beach Shopping Center, Hudson Valley Hospital Center, The Woods III.

	Weekday	Saturday	Sunday
Service Span	6:40 AM - 8:25 AM 2:45 PM - 7:33 PM	No service on Saturday	No service on Sunday
Frequency	Peak: 31 or longer Off-Peak: -	All Day: -	All Day: -
Daily One-Way Trips	7	-	-
Average Boardings per Trip	4.1	-	-

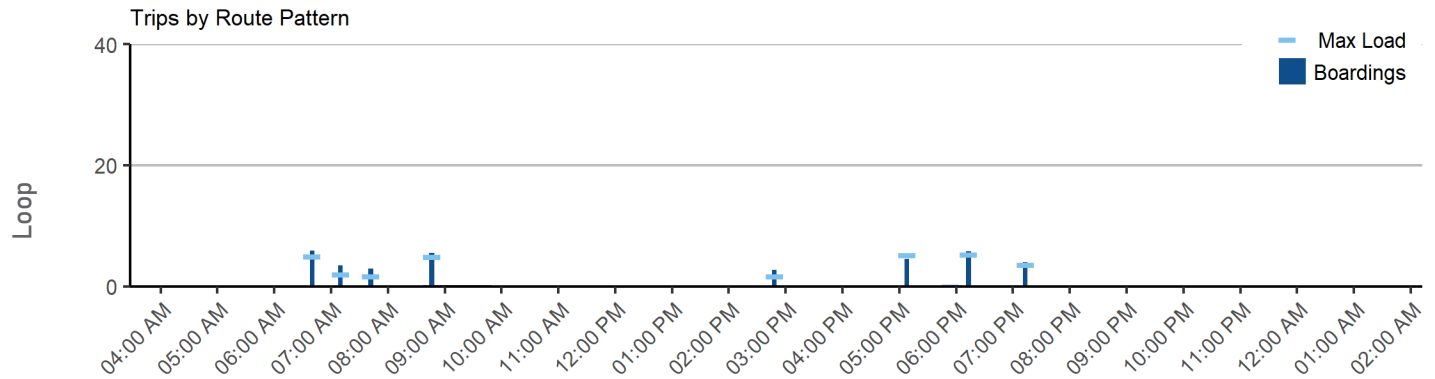
Daily Service Performance

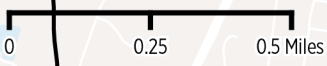
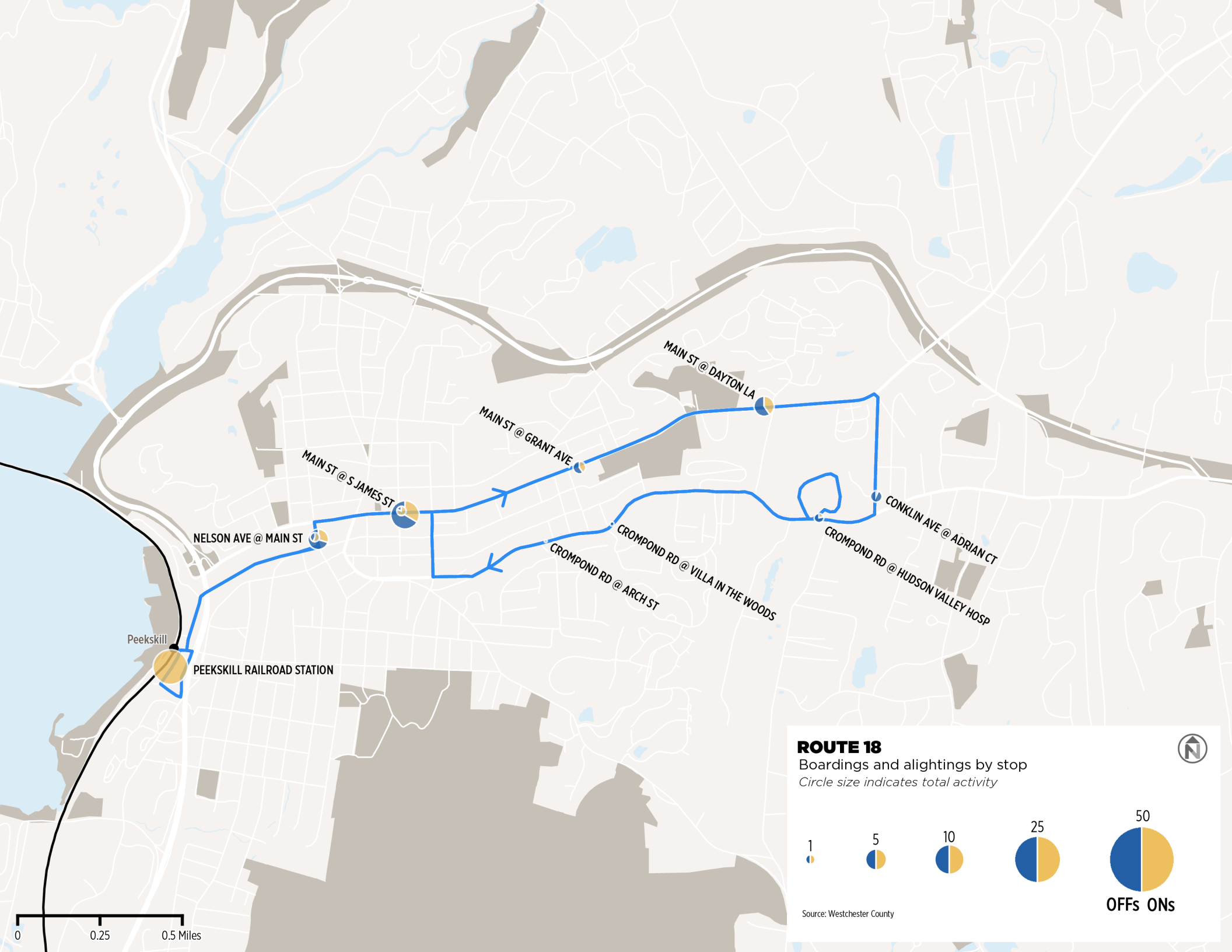
Annual Ridership, 2009-2019

	 DAILY BOARDINGS	 DAILY REVENUE HOURS	 BOARDINGS PER REVENUE HOUR
Weekday	29	3	9.5
Saturday	-	-	-
Sunday	-	-	-



Weekday Ridership by Trip





ROUTE 18
Boardings and alightings by stop
Circle size indicates total activity

1 5 10 25 50

OFFs ONs

Source: Westchester County

Operating Performance

Route Length



Average Stop Spacing



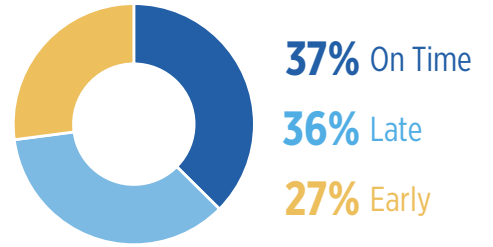
Average Travel Speed



Farebox Recovery Ratio

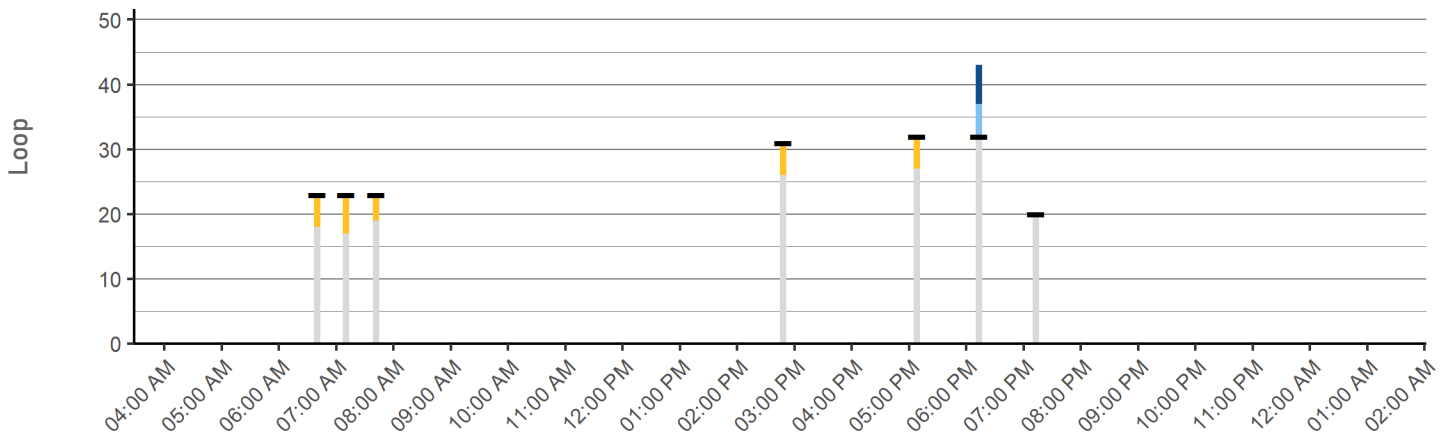


Weekday On-Time Performance



Travel Time Adherence

- Scheduled Travel Time
- Actual Travel Time (Less than Scheduled Travel Time)
- Actual Travel Time (Up to 5 Minutes over Scheduled Travel Time)
- Actual Travel Time (More than 5 Minutes over Scheduled Travel Time)



19 Ossining - Pleasantville - Mount Kisco - Katonah

East-West Route

Connects Ossining to Katonah via Main Street and Bedford Road.

Major Destinations: Ossining Station, Northern Westchester Hospital, Mount Kisco Commons, and Katonah Station.

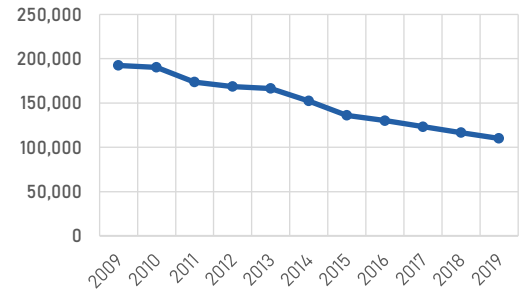
	Weekday	Saturday	Sunday
Service Span	6:10 AM - 6:43 PM	7:10 AM - 6:45 PM	No service on Sunday
Frequency	Peak	All Day	All Day
	Off-Peak		
Daily One-Way Trips	31 or longer	31 or longer	-
Average Boardings per Trip	20	12	-
Average Boardings per Trip	18.7	16.7	-

Primary Service Pattern

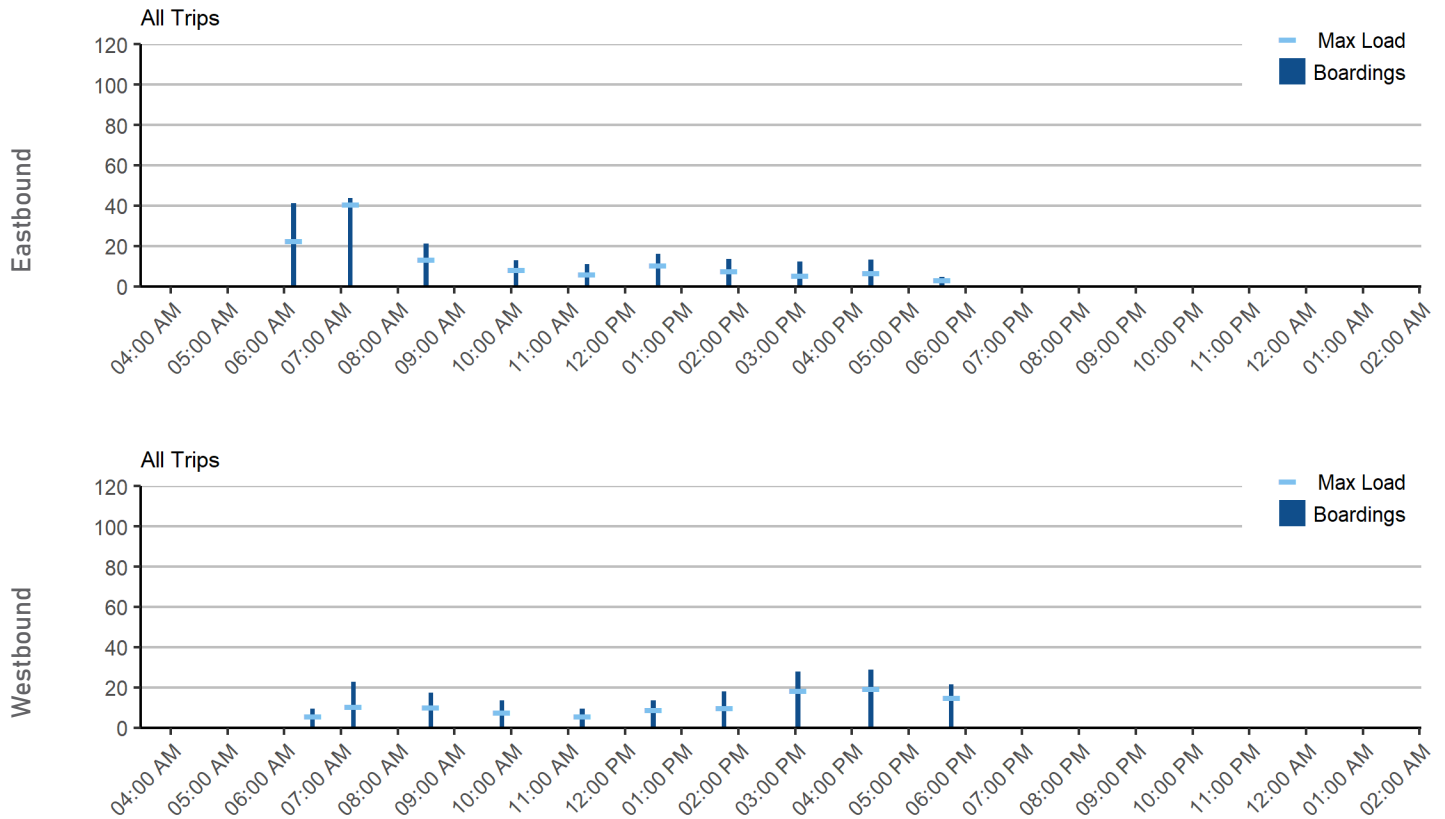
Daily Service Performance

Annual Ridership, 2009-2019

	DAILY BOARDINGS	DAILY REVENUE HOURS	BOARDINGS PER REVENUE HOUR
Weekday	382	20	19
Saturday	200	11	17.7
Sunday	-	-	-

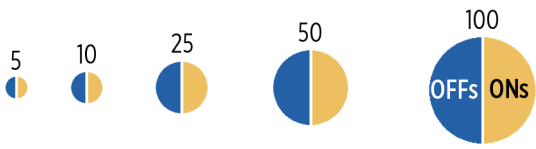


Weekday Ridership by Trip



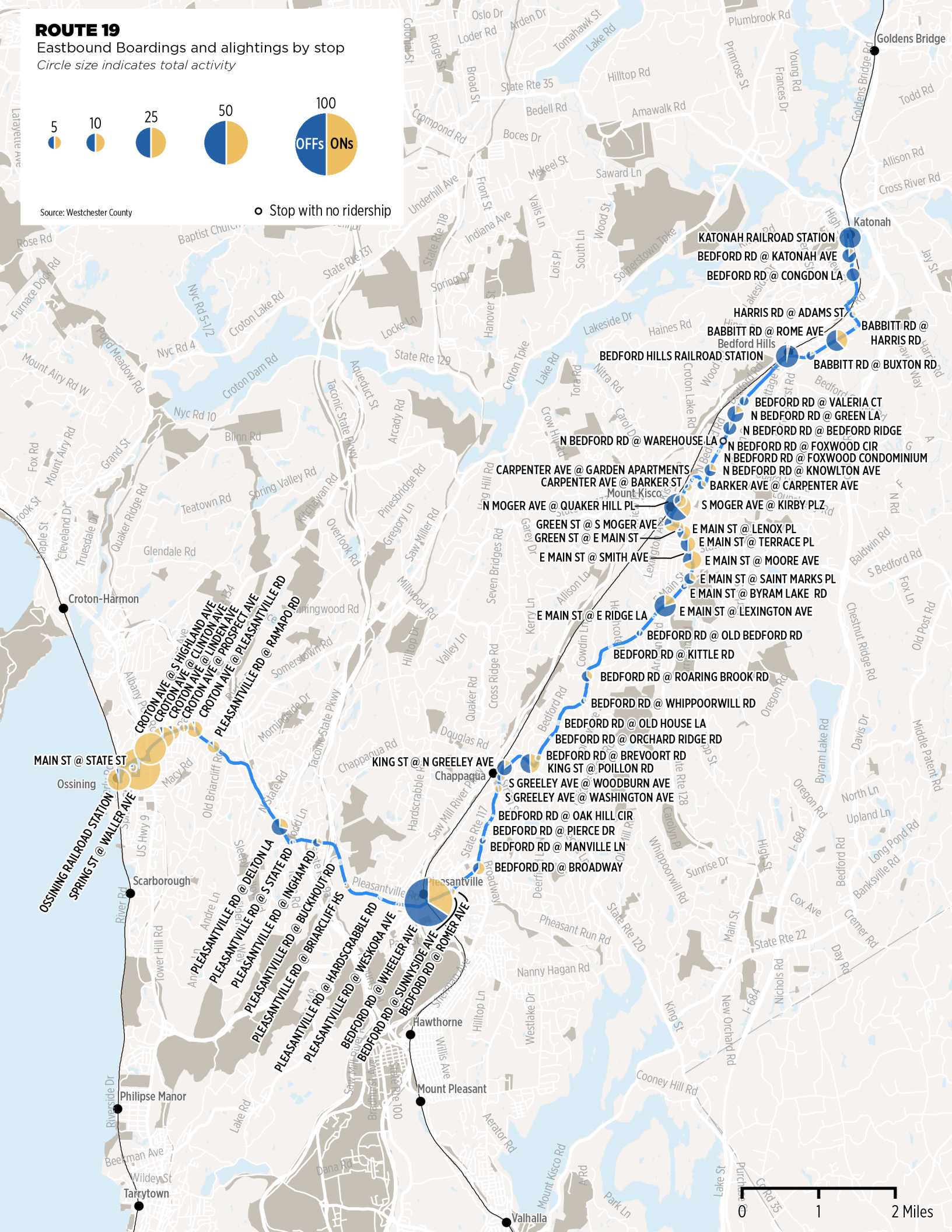
ROUTE 19

Eastbound Boardings and alightings by stop
Circle size indicates total activity



Source: Westchester County

○ Stop with no ridership



Operating Performance

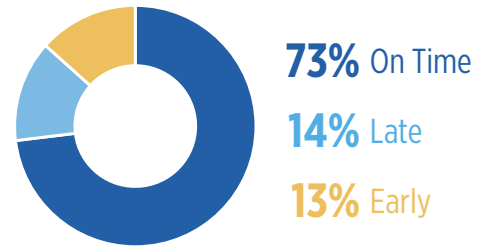
Route Length



Average Stop Spacing



Weekday On-Time Performance



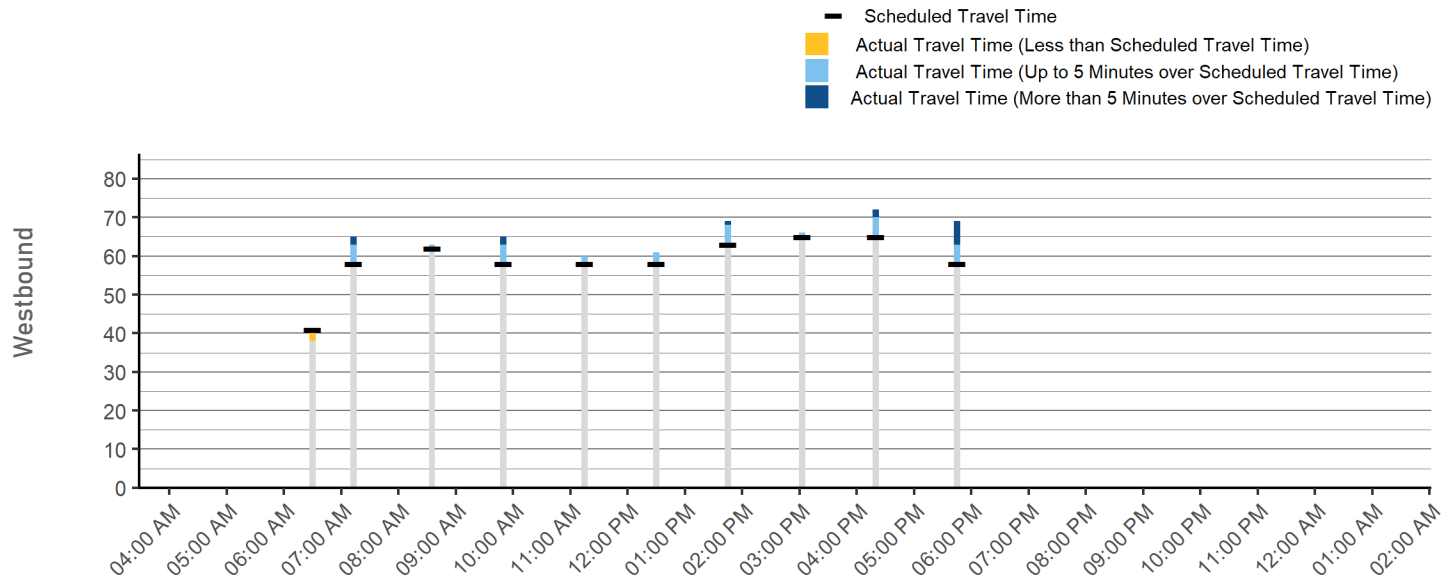
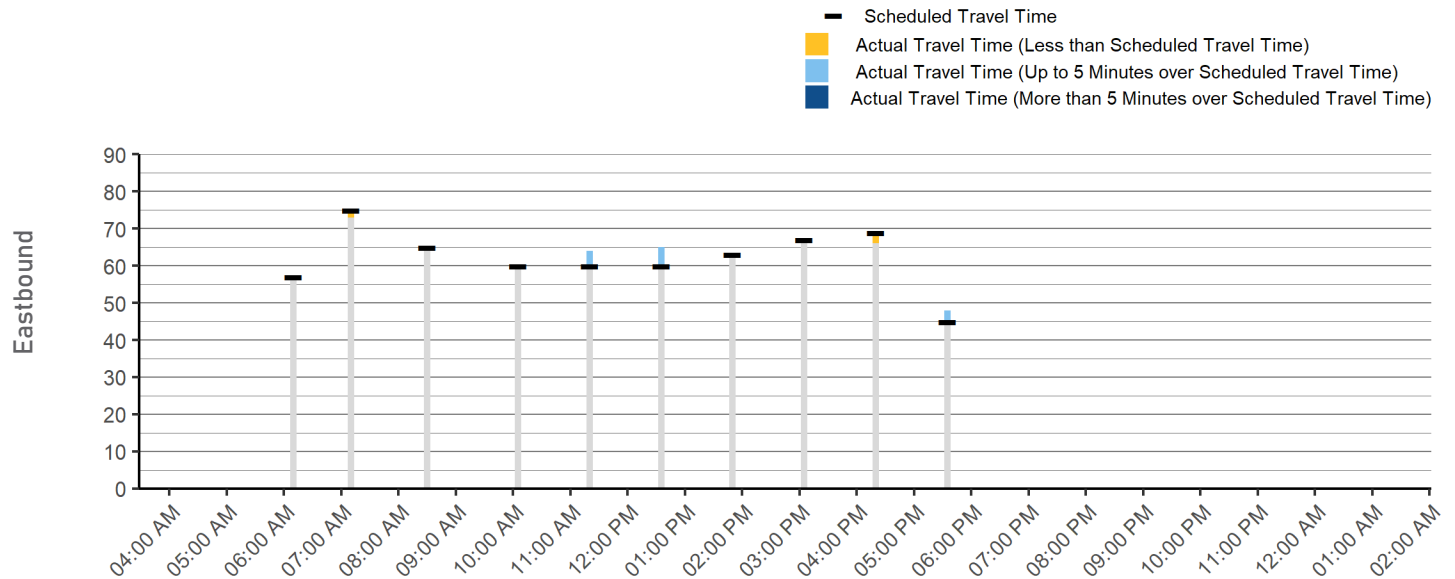
Average Travel Speed



Farebox Recovery Ratio



Travel Time Adherence



20 Bronx - Cross County - White Plains via Central Park Avenue

Route with Subway Transfer

Connects the Bronx and White Plains via Central Park Avenue and Tarrytown Road. Serves the D and #4 subway lines. Some trips are designated as 20X and skip Cross County Center en route to/from White Plains. Some Route 20 trips operate only between the Bronx and Cross County Center, or between the Bronx and Yonkers Avenue/Yonkers Raceway.

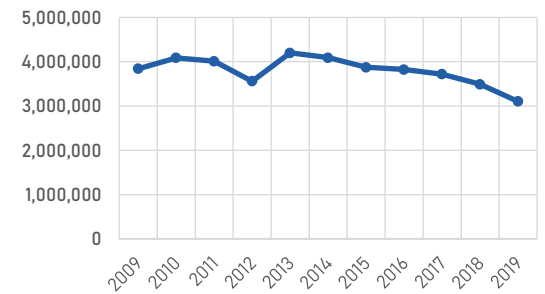
Major Destinations: Lehman College, Yonkers Raceway, Cross County Shopping Center, and the White Plains TransCenter.

	Weekday	Saturday	Sunday
Service Span	5:00 AM - 1:51 AM	5:50 AM - 1:54 AM	6:15 AM - 12:53 AM
Frequency	Peak 16 - 30	All Day 16 - 30	All Day 16 - 30
	Off-Peak 16 - 30		
Daily One-Way Trips	198	184	141
Average Boardings per Trip <small>Primary Service Pattern</small>	74.4	61.5	56.3

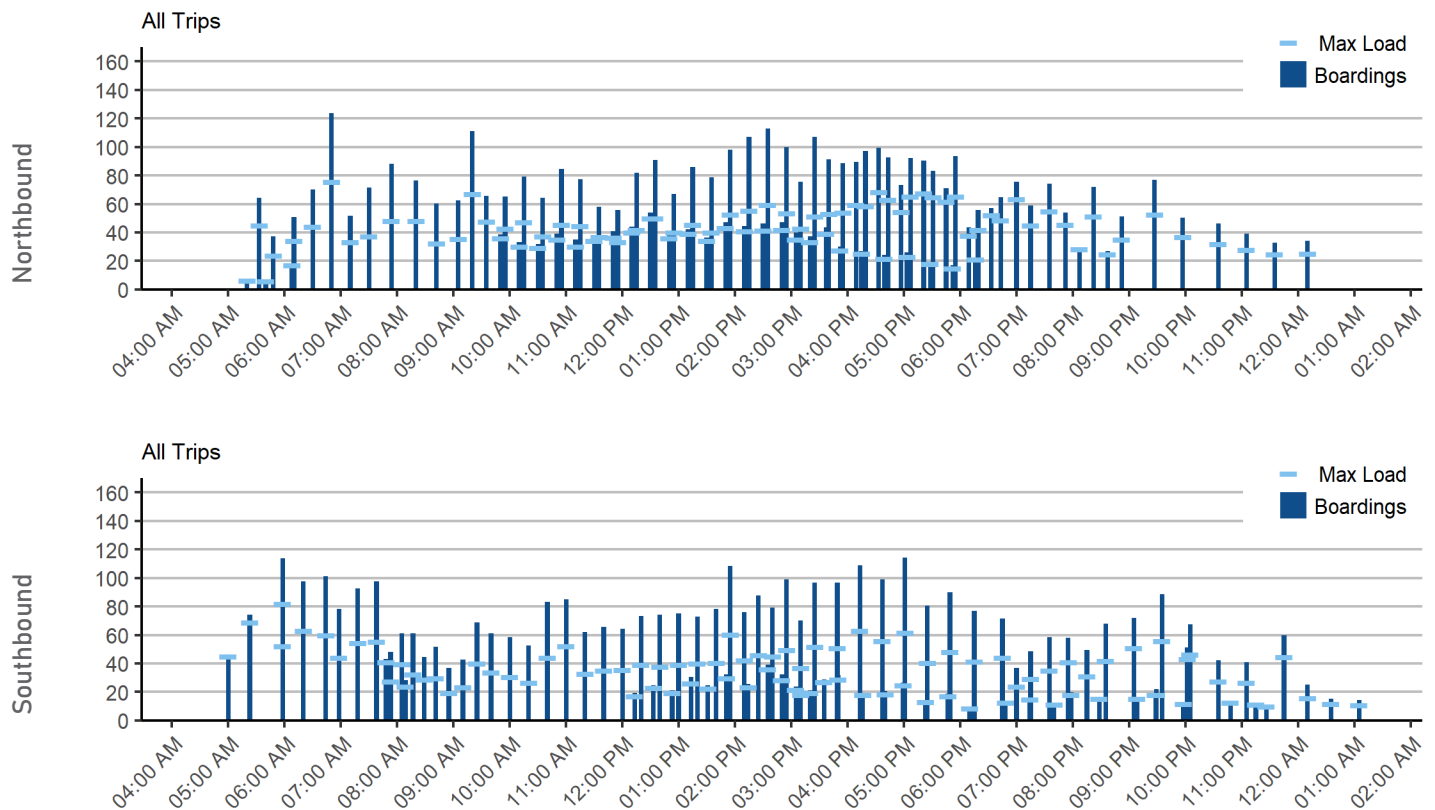
Daily Service Performance

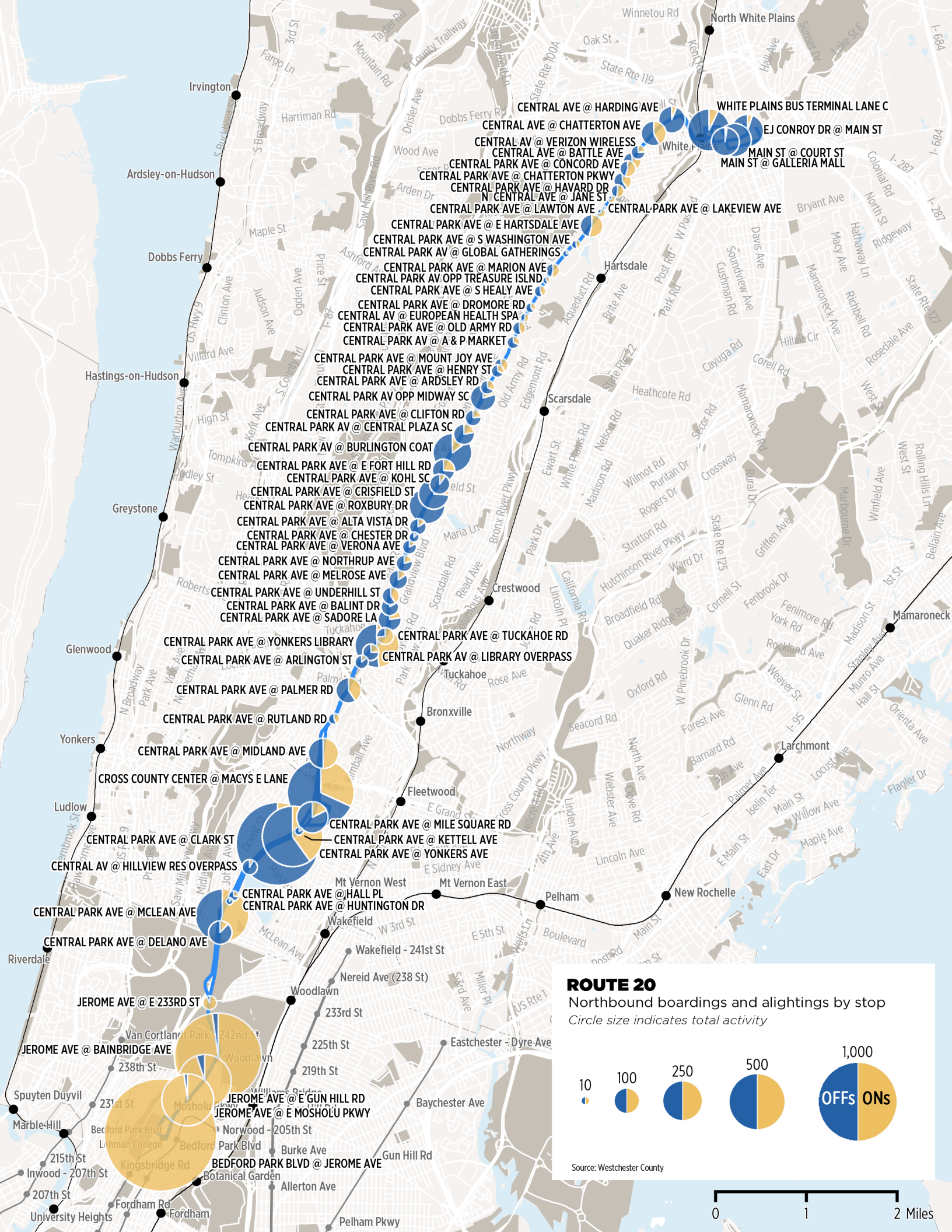
Annual Ridership, 2009-2019

	DAILY BOARDINGS	DAILY REVENUE HOURS	BOARDINGS PER REVENUE HOUR
Weekday	10,930	166	65.8
Saturday	11,308	165	68.4
Sunday	7,938	106	74.8



Weekday Ridership by Trip





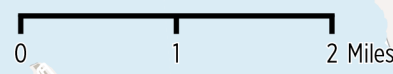
- CENTRAL AVE @ HARDING AVE
- CENTRAL AVE @ CHATTERTON AVE
- CENTRAL AVE @ VERIZON WIRELESS
- CENTRAL AVE @ BATTLE AVE
- CENTRAL PARK AVE @ CONCORD AVE
- CENTRAL PARK AVE @ CHATTERTON PKWY
- CENTRAL PARK AVE @ HAVARD DR
- CENTRAL AVE @ JANE ST
- CENTRAL PARK AVE @ LAKEVIEW AVE
- CENTRAL PARK AVE @ E HARTSDALE AVE
- CENTRAL PARK AV @ GLOBAL GATHERINGS
- CENTRAL PARK AVE @ MARION AVE
- CENTRAL PARK AV @ OPP TREASURE ISLAND
- CENTRAL PARK AVE @ S HEALY AVE
- CENTRAL PARK AVE @ DROMORE RD
- CENTRAL AV @ EUROPEAN HEALTH SPA
- CENTRAL PARK AVE @ OLD ARMY RD
- CENTRAL PARK AV @ A & P MARKET
- CENTRAL PARK AVE @ MOUNT JOY AVE
- CENTRAL PARK AVE @ HENRY ST
- CENTRAL PARK AVE @ ARDSLEY RD
- CENTRAL PARK AV @ OPP MIDWAY SC
- CENTRAL PARK AVE @ CLIFTON RD
- CENTRAL PARK AV @ CENTRAL PLAZA SC
- CENTRAL PARK AV @ BURLINGTON COAT
- CENTRAL PARK AVE @ E FORT HILL RD
- CENTRAL PARK AVE @ KOHL SC
- CENTRAL PARK AVE @ CRISFIELD ST
- CENTRAL PARK AVE @ ROXBURY DR
- CENTRAL PARK AVE @ ALTA VISTA DR
- CENTRAL PARK AVE @ CHESTER DR
- CENTRAL PARK AVE @ VERONA AVE
- CENTRAL PARK AVE @ NORTHRUP AVE
- CENTRAL PARK AVE @ MELROSE AVE
- CENTRAL PARK AVE @ UNDERHILL ST
- CENTRAL PARK AVE @ BALINT DR
- CENTRAL PARK AVE @ SADOWNE LA
- CENTRAL PARK AVE @ YONKERS LIBRARY
- CENTRAL PARK AVE @ TUCKAHOE RD
- CENTRAL PARK AVE @ ARLINGTON ST
- CENTRAL PARK AV @ LIBRARY OVERPASS
- CENTRAL PARK AVE @ PALMER RD
- CENTRAL PARK AVE @ RUTLAND RD
- CENTRAL PARK AVE @ MIDLAND AVE
- CROSS COUNTY CENTER @ MACYS E LANE
- CENTRAL PARK AVE @ CLARK ST
- CENTRAL PARK AVE @ MILE SQUARE RD
- CENTRAL PARK AVE @ KETTELL AVE
- CENTRAL PARK AVE @ YONKERS AVE
- CENTRAL AV @ HILLVIEW RES OVERPASS
- CENTRAL PARK AVE @ HALL PL
- CENTRAL PARK AVE @ HUNTINGTON DR
- CENTRAL PARK AVE @ MCLEAN AVE
- CENTRAL PARK AVE @ DELANO AVE
- JEROME AVE @ E 233RD ST
- JEROME AVE @ BAINBRIDGE AVE
- JEROME AVE @ E GUN HILL RD
- JEROME AVE @ E MOSHOLU PKWY
- BEDFORD PARK BLVD @ JEROME AVE

ROUTE 20
Northbound boardings and alightings by stop
Circle size indicates total activity

10 100 250 500 1,000

OFFs ONs

Source: Westchester County



Operating Performance

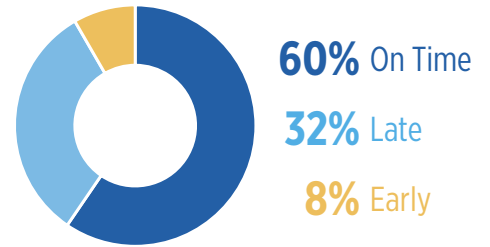
Route Length



Average Stop Spacing



Weekday On-Time Performance



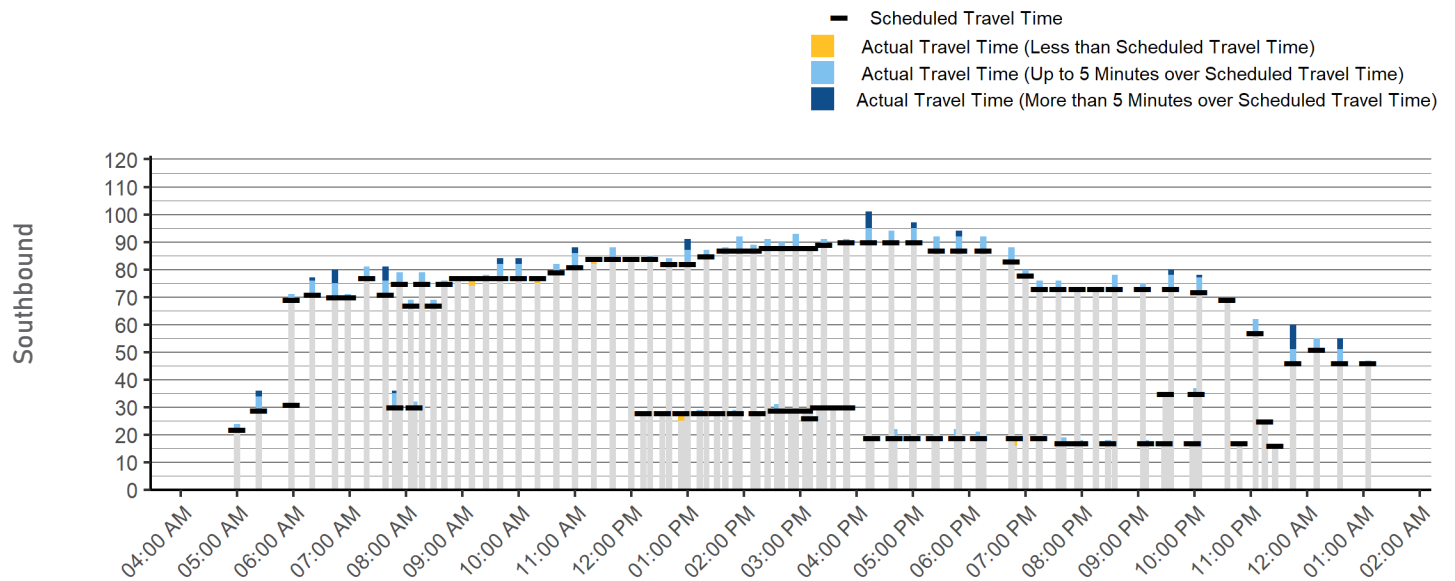
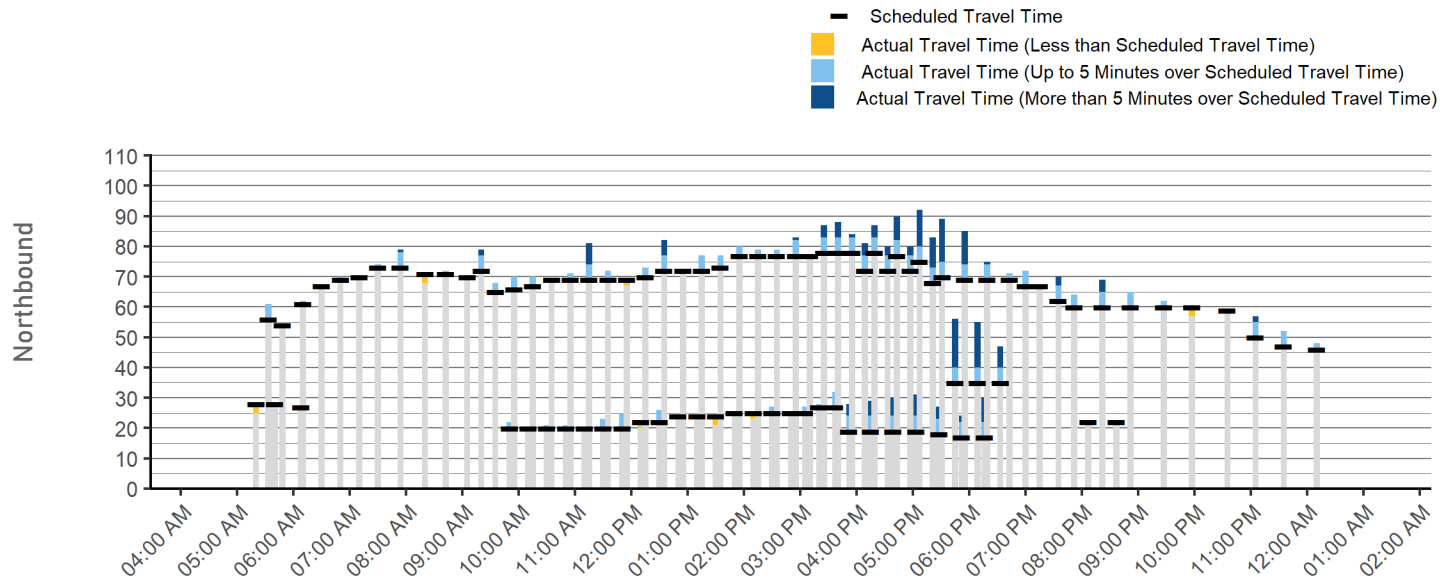
Average Travel Speed



Farebox Recovery Ratio



Travel Time Adherence



21 Bronx - White Plains via Central Park Ave (Limited)

Route with Subway Transfer

Limited-stop variation of Route 20, connecting the Bronx with White Plains via Central Park Avenue. Connections to the #4 subway lines at Bedford Park Boulevard/Lehman College Station, Mosholu Parkway Station, and Woodlawn Station. Connection to the D subway line at Bedford Park Boulevard.

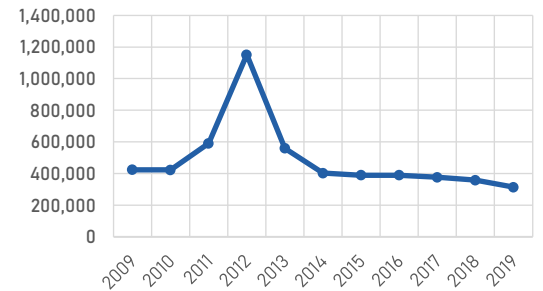
Major Destinations: Lehman College, Yonkers Raceway, and White Plains TransCenter.

	Weekday	Saturday	Sunday
Service Span	5:40 AM - 9:52 AM 3:37 PM - 7:36 PM	No service on Saturday	No service on Sunday
Frequency	Peak: 16 - 30 Off-Peak: -	All Day: -	All Day: -
Daily One-Way Trips	22	-	-
Average Boardings per Trip <small>Primary Service Pattern</small>	71.3	-	-

Daily Service Performance

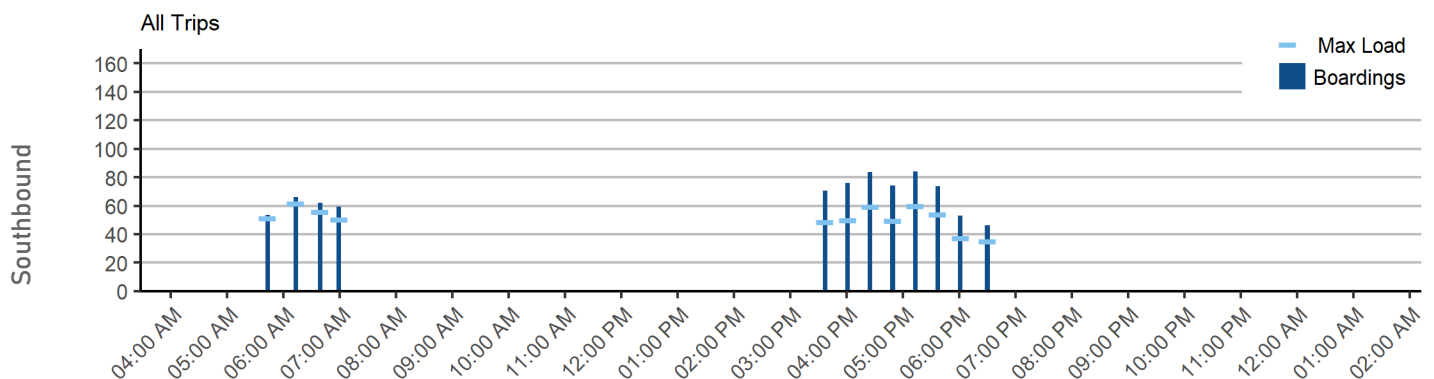
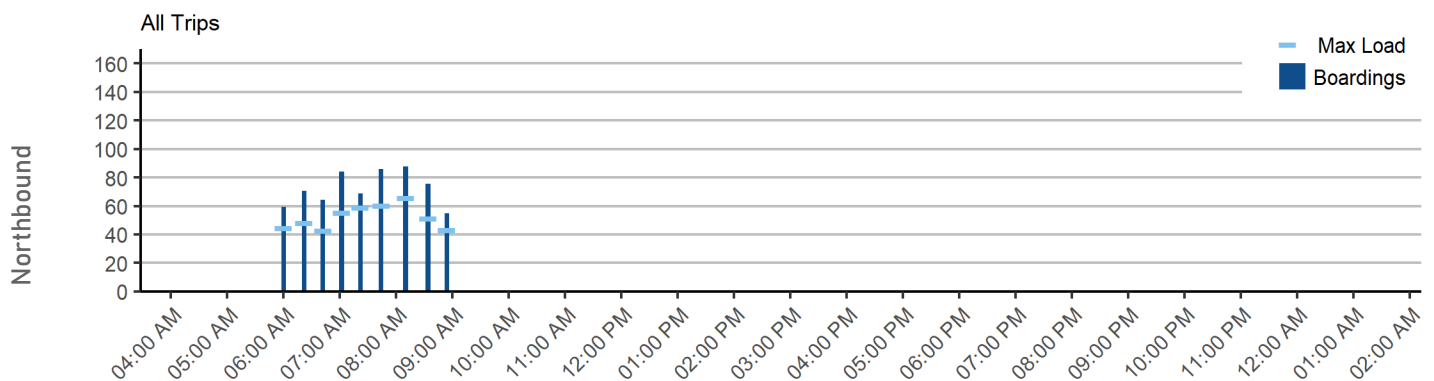
	DAILY BOARDINGS	DAILY REVENUE HOURS	BOARDINGS PER REVENUE HOUR
Weekday	1,430	20	70
Saturday	-	-	-
Sunday	-	-	-

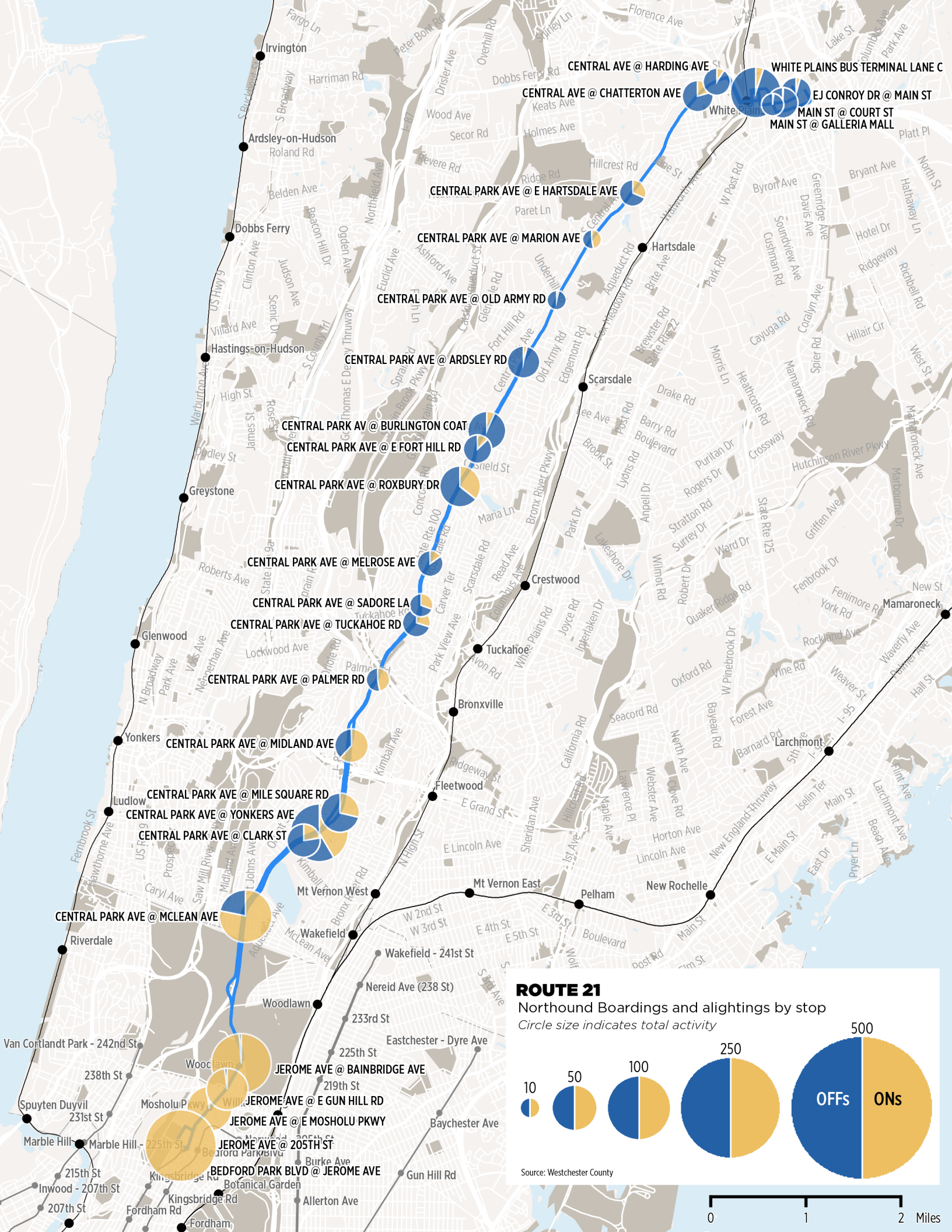
Annual Ridership, 2009-2019



Note: In 2012, Route 20 ridership was temporarily classified as Route 21.

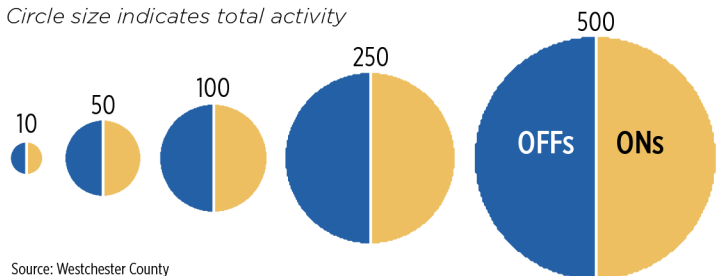
Weekday Ridership by Trip






ROUTE 21

Northbound Boardings and alightings by stop
Circle size indicates total activity



Source: Westchester County



Operating Performance

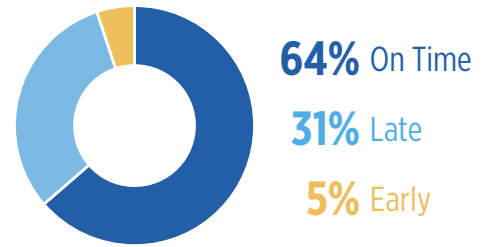
Route Length



Average Stop Spacing



Weekday On-Time Performance



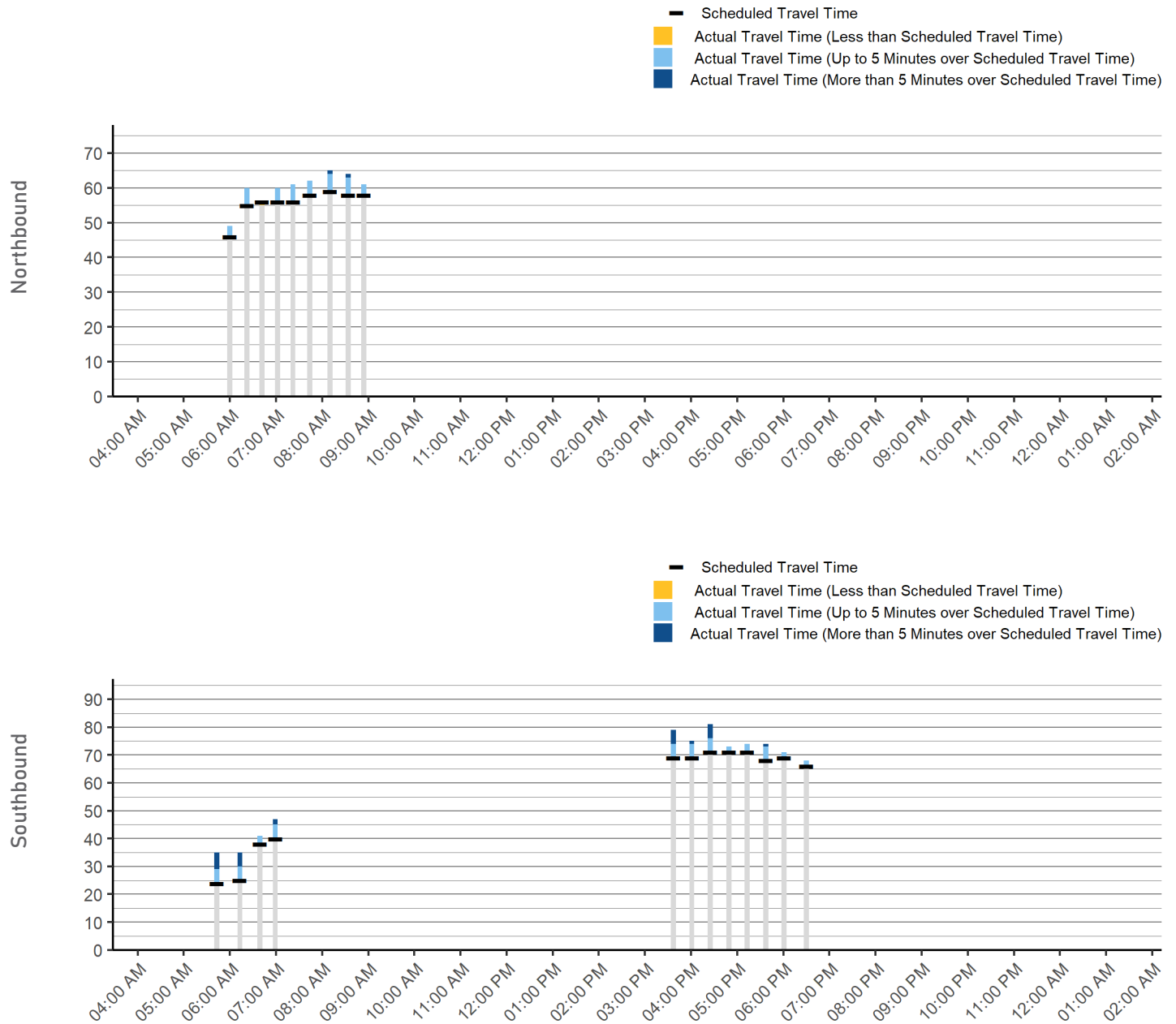
Average Travel Speed



Farebox Recovery Ratio



Travel Time Adherence



25 Bronx - Cross County - Yonkers via Kimball/Midland

Route with Subway Transfer

Connects Yonkers and the Bronx via Ashburton Avenue, Midland Avenue, and Kimball Avenue. Serves the #2 and #5 subway lines at Nereid Avenue Station.




Major Destinations: Nereid Avenue Station, Cross County Shopping Center, Getty Square, and Yonkers Station.

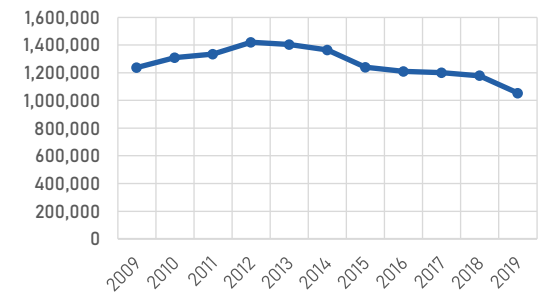
	Weekday	Saturday	Sunday
Service Span	5:55 AM - 11:42 PM	6:05 AM - 11:35 PM	7:15 AM - 9:02 PM
Frequency	Peak	All Day	All Day
	Off-Peak		
Daily One-Way Trips	89	79	49
Average Boardings per Trip	45.7	36.5	31.7

Primary Service Pattern

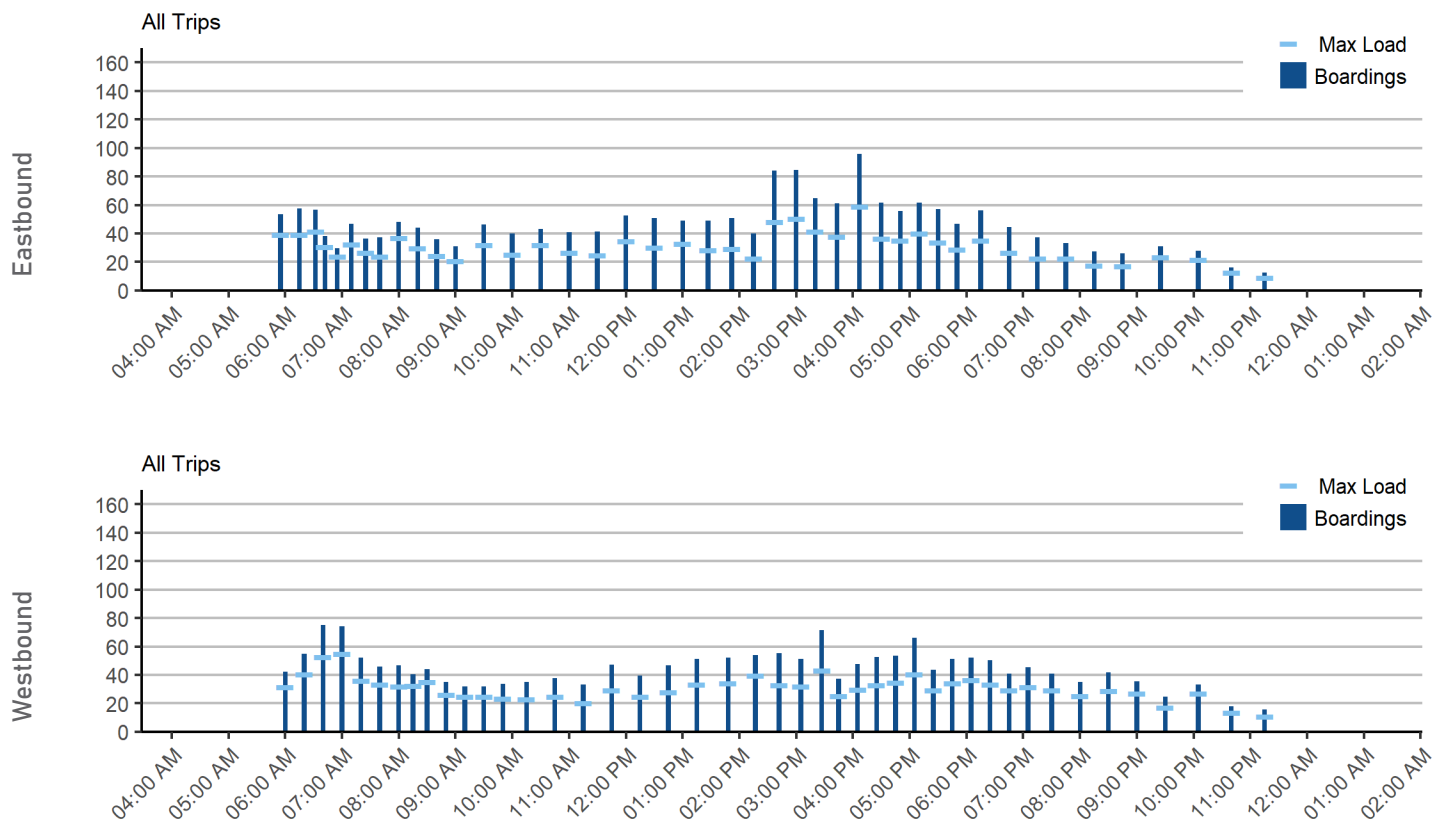
Daily Service Performance

Annual Ridership, 2009-2019

	 DAILY BOARDINGS	 DAILY REVENUE HOURS	 BOARDINGS PER REVENUE HOUR
Weekday	3,906	55	70.6
Saturday	2,882	48	60.3
Sunday	1,553	28	54.6

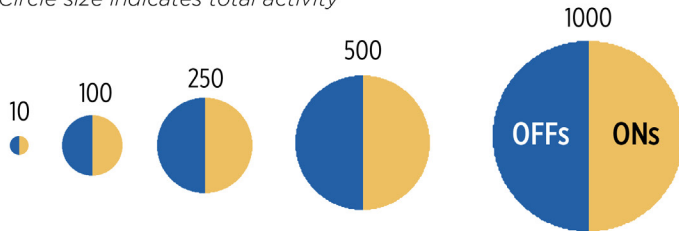


Weekday Ridership by Trip

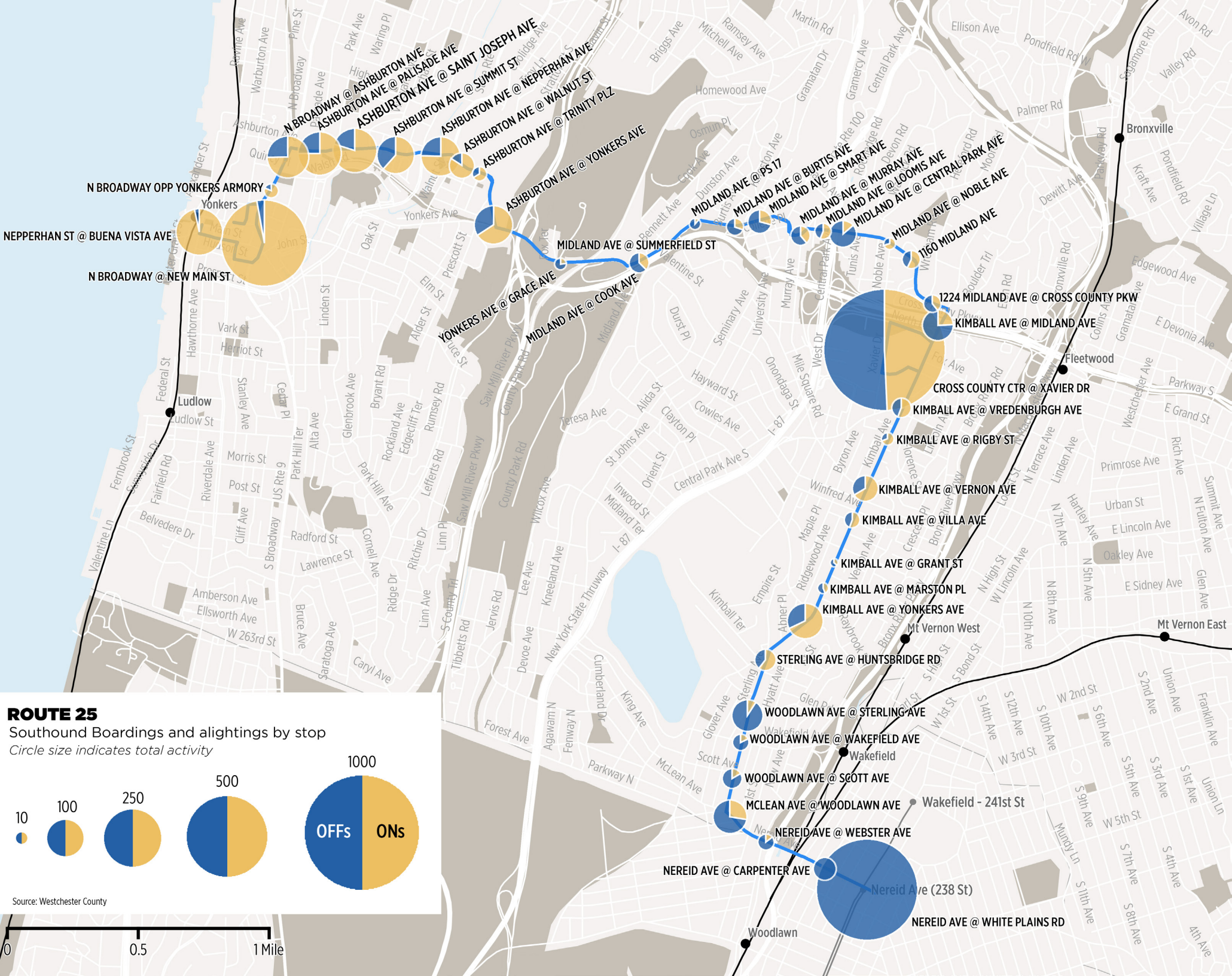


ROUTE 25

Southound Boardings and alightings by stop
 Circle size indicates total activity



Source: Westchester County



Operating Performance

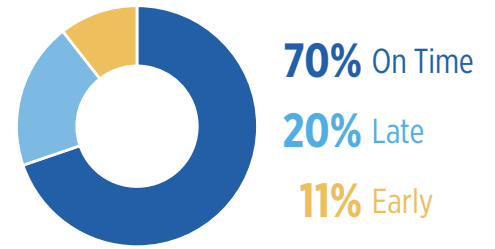
Route Length



Average Stop Spacing



Weekday On-Time Performance



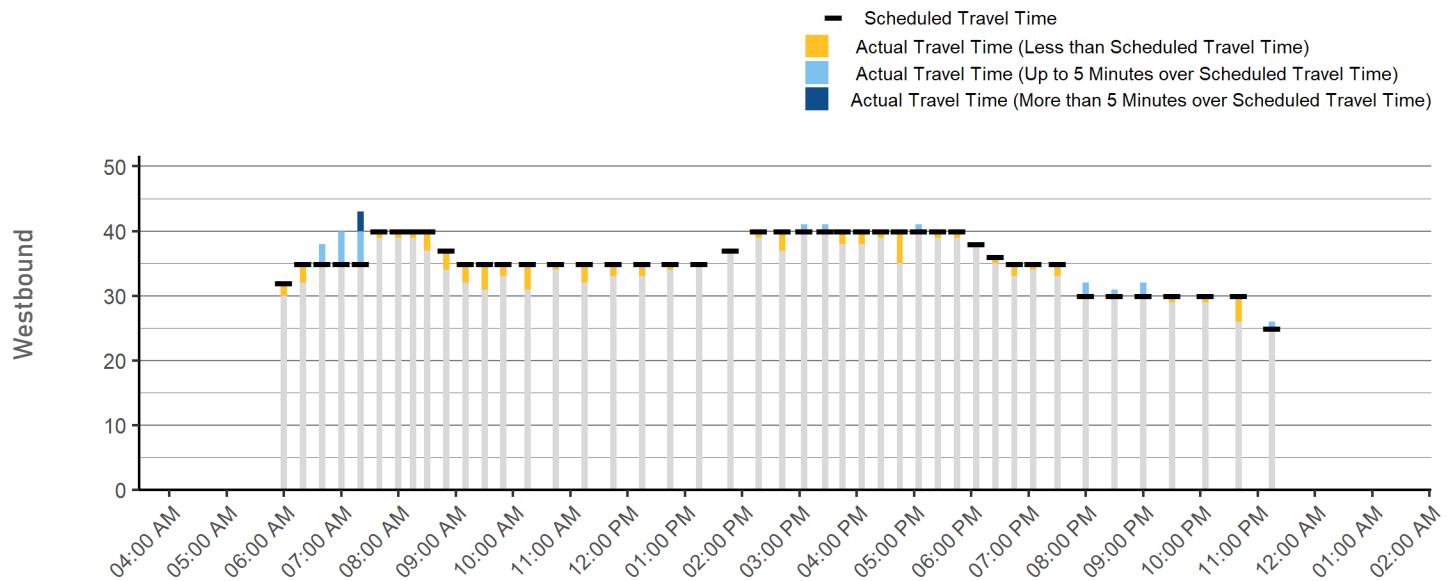
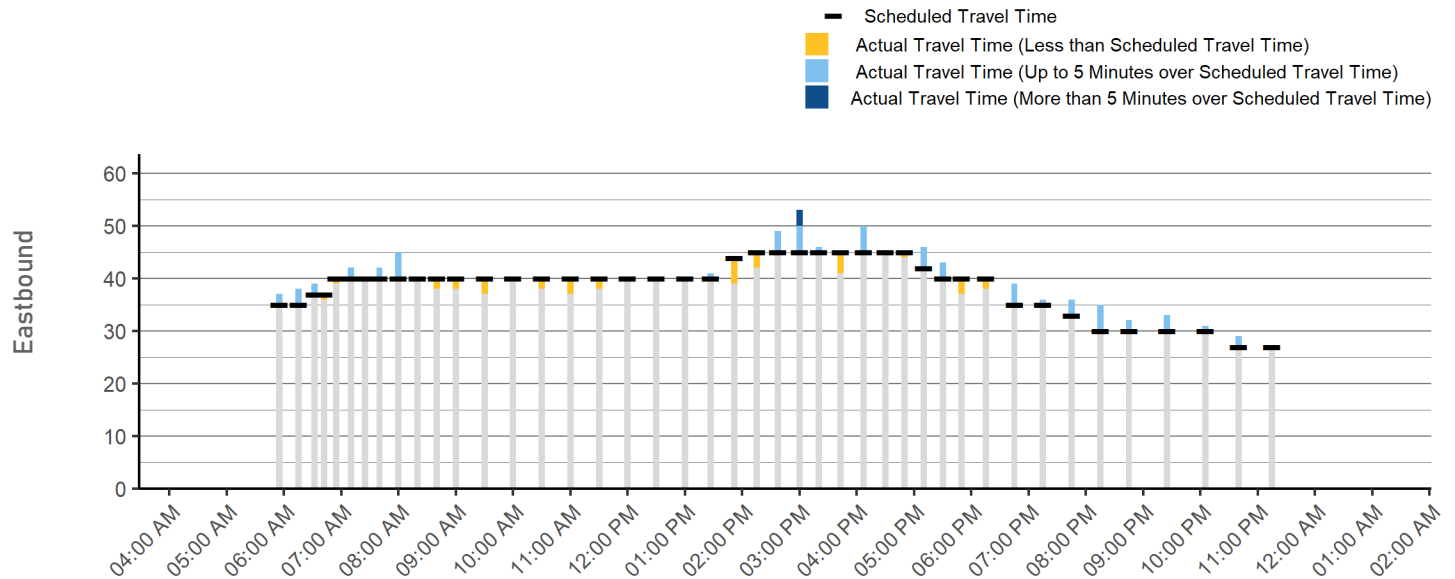
Average Travel Speed



Farebox Recovery Ratio



Travel Time Adherence



26 Bronx - Cross County - Bronxville via Bronx River Road

Route with Subway Transfer

Connects Bronxville and the Bronx via Bronx River Road, Kimball Avenue, and Palmer Road. Serves the #2 and #5 subway lines at Nereid Avenue Station.

Major Destinations: Cross County Shopping Center, Sarah Lawrence College, and Lawrence Hospital Center.

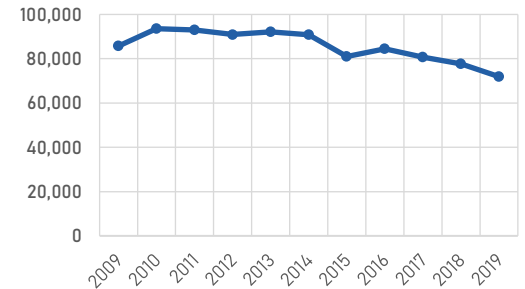
	Weekday	Saturday	Sunday
Service Span	7:00 AM - 7:10 PM	10:00 AM - 6:35 PM	No service on Sunday
Frequency	Peak: 31 or longer Off-Peak: 31 or longer	All Day: 31 or longer	All Day: -
Daily One-Way Trips	20	14	-
Average Boardings per Trip	15.4	13.5	-

Primary Service Pattern

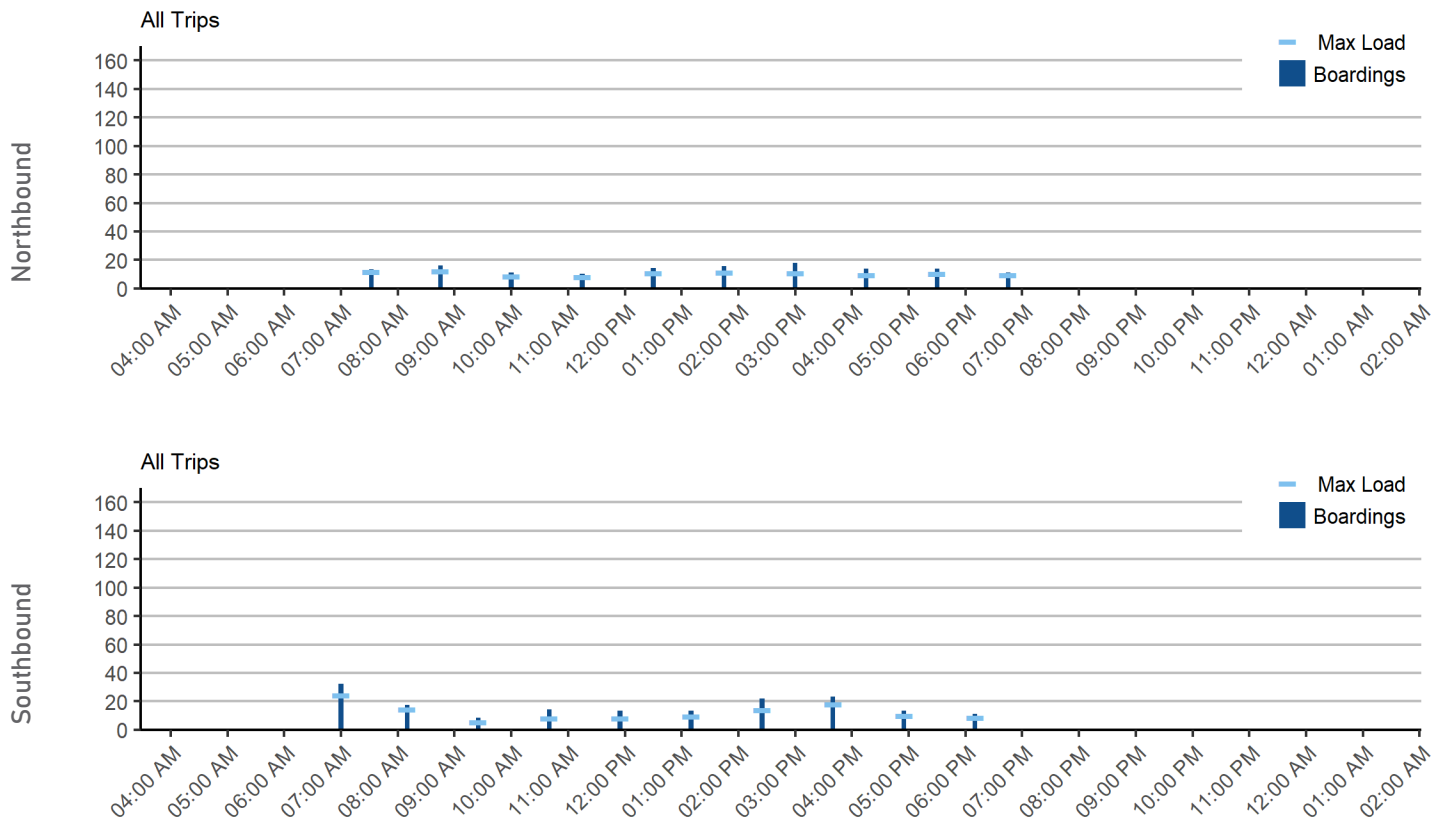
Daily Service Performance

Annual Ridership, 2009-2019

	DAILY BOARDINGS	DAILY REVENUE HOURS	BOARDINGS PER REVENUE HOUR
Weekday	328	9	36.8
Saturday	188	7	26.9
Sunday	-	-	-



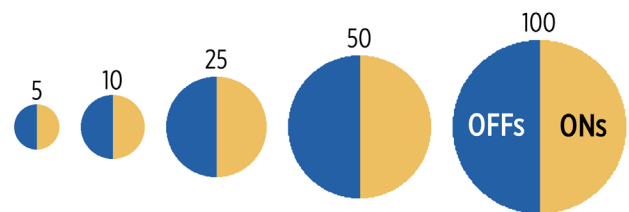
Weekday Ridership by Trip





ROUTE 26

Northbound Boardings and alightings by stop
Circle size indicates total activity



Source: Westchester County



Operating Performance

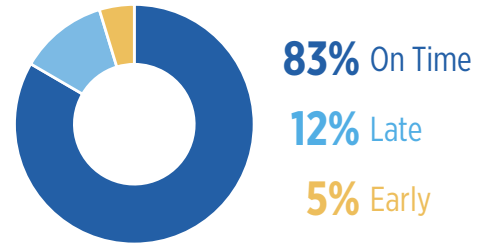
Route Length



Average Stop Spacing



Weekday On-Time Performance



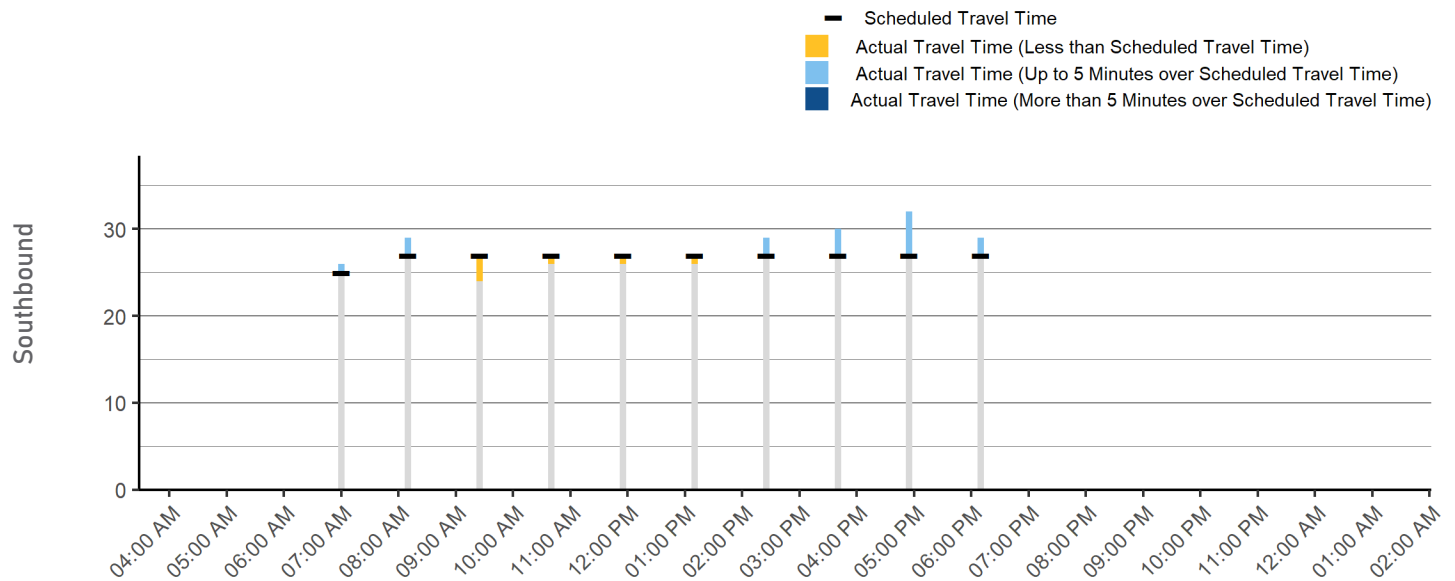
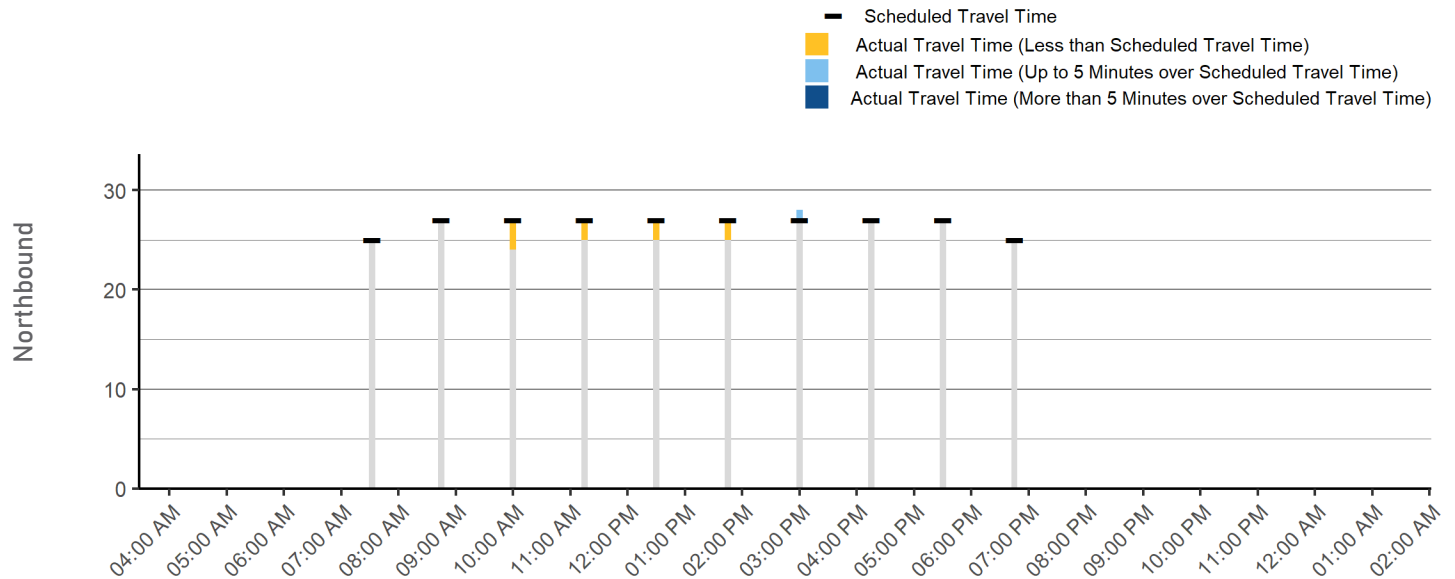
Average Travel Speed



Farebox Recovery Ratio



Travel Time Adherence



27 White Plains - Eastview - Skyline Drive Limited

Local Route North of I-287

Connects White Plains and Hawthorne via Tarrytown Road and Saw Mill River Road.

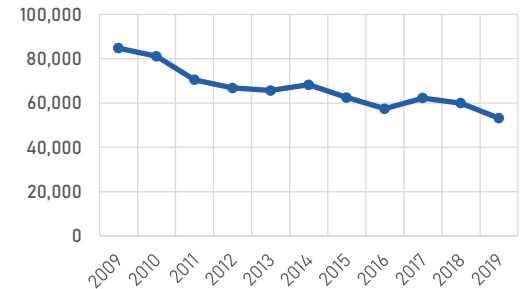
Major Destinations: Sam's Club, Westchester Executive Park, Landmark at Eastview. and Mid Westchester Executive Park.

	Weekday	Saturday	Sunday
Service Span	6:10 AM - 9:12 AM 4:01 PM - 6:43 PM	No service on Saturday	No service on Sunday
Frequency	Peak: 31 or longer Off-Peak: -	All Day: -	All Day: -
Daily One-Way Trips	8	-	-
Average Boardings per Trip <small>Primary Service Pattern</small>	24.2	-	-

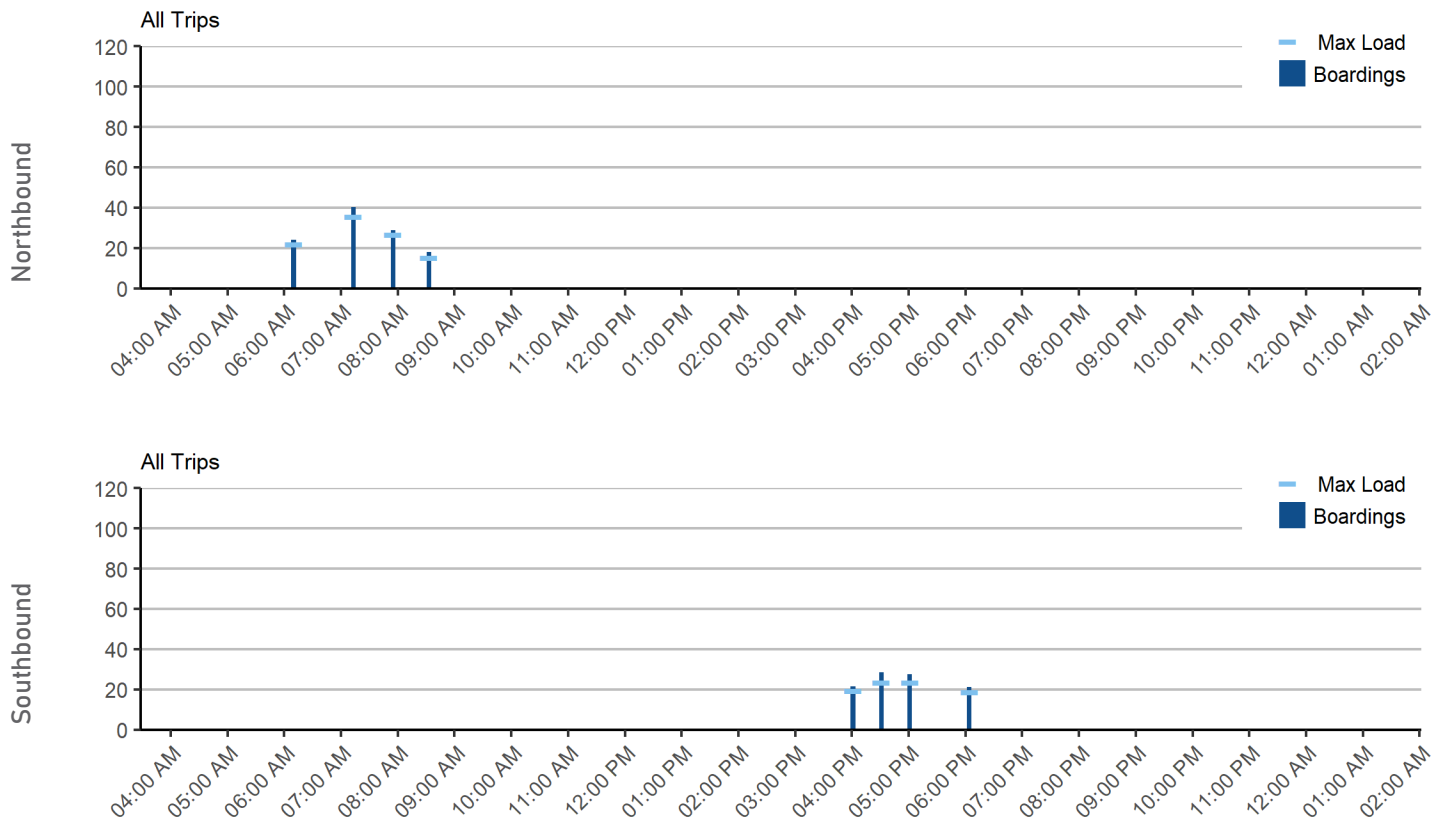
Daily Service Performance

Annual Ridership, 2009-2019

	DAILY BOARDINGS	DAILY REVENUE HOURS	BOARDINGS PER REVENUE HOUR
Weekday	205	6	36.4
Saturday	-	-	-
Sunday	-	-	-



Weekday Ridership by Trip



ROUTE 27

Northbound Boardings and alightings by stop
Circle size indicates total activity



1

5

10

25

50

ONS/OFFS

Source: Westchester County



1 SKYLINE DR

7 SKYLINE DR

11 SKYLINE DR

9 SKYLINE DR

15 SKYLINE DR

LANDMARK AT EASTVIEW

CLEARBROOK RD @ GRASSLANDS RD

200 CLEARBROOK RD

250 CLEARBROOK RD

CLEARBROOK RD @ HUNTER LA

SAW MILL RIVER RD @ EXECUTIVE BLVD

400 EXECUTIVE BLVD

2 WESTCHESTER PLAZA

SAW MILL RIVER RD @ MULTIPLEX

SAW MILL RIVER RD @ PAYNE ST

N CENTRAL AVE @ E MAIN ST

TARRYTOWN RD @ HILLSIDE AVE

TARRYTOWN RD @ CENTRAL AVE

WHITE PLAINS BUS TERMINAL LANE E

MARTIN LUTHER KING BLVD @ MAIN ST

MARTINE AVE @ COURT ST

N BROADWAY @ MAIN ST

0 0.5 1 Mile

Operating Performance

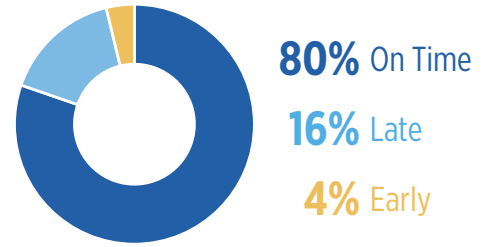
Route Length



Average Stop Spacing



Weekday On-Time Performance



Average Travel Speed

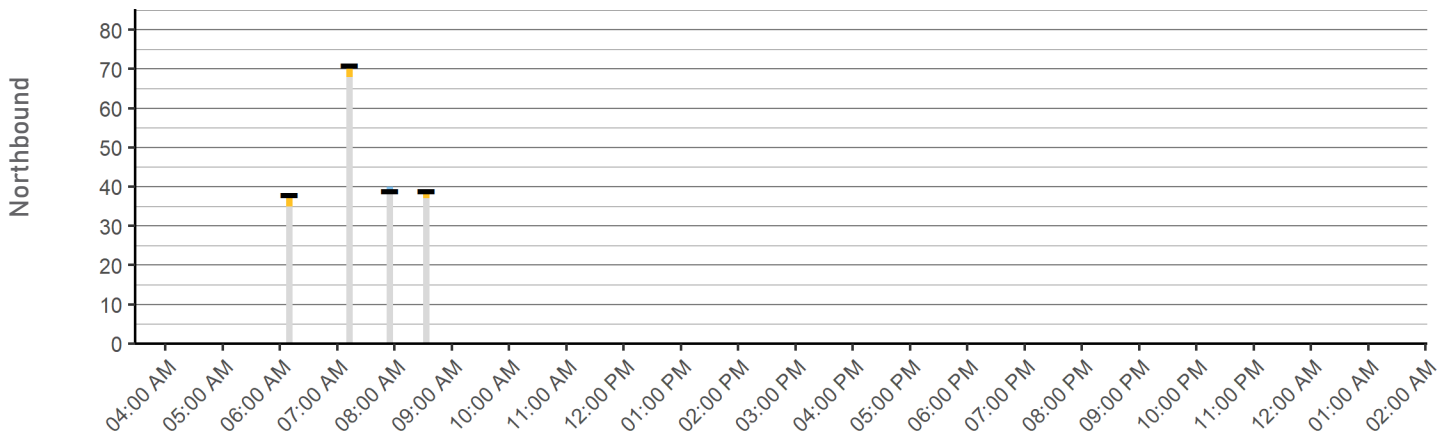


Farebox Recovery Ratio

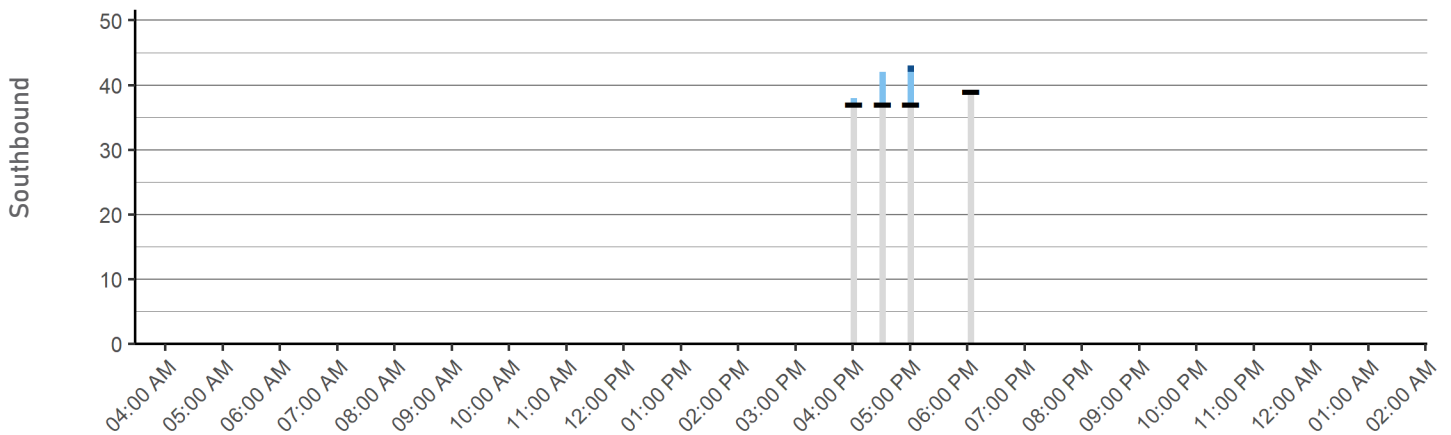


Travel Time Adherence

- Scheduled Travel Time
- Actual Travel Time (Less than Scheduled Travel Time)
- Actual Travel Time (Up to 5 Minutes over Scheduled Travel Time)
- Actual Travel Time (More than 5 Minutes over Scheduled Travel Time)



- Scheduled Travel Time
- Actual Travel Time (Less than Scheduled Travel Time)
- Actual Travel Time (Up to 5 Minutes over Scheduled Travel Time)
- Actual Travel Time (More than 5 Minutes over Scheduled Travel Time)



30 Yonkers - Bronxville - Eastchester - New Rochelle

East-West Route

Connects Yonkers and New Rochelle via Bronxville and Pelham. About half of weekday trips operate between Yonkers and Bronxville only. Some westbound trips serve Mile Square Road.

Major Destinations: Lawrence Hospital Center, Montefiore Medical Center, and New Rochelle Transit Center.

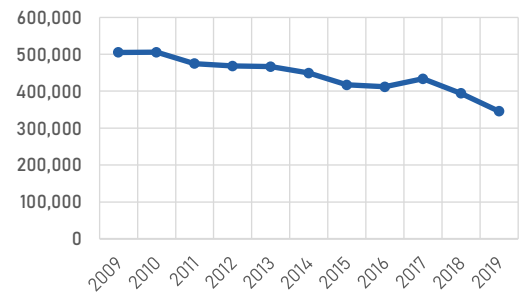
	Weekday	Saturday	Sunday
Service Span	5:55 AM - 8:02 PM	6:50 AM - 6:05 PM	No service on Sunday
Frequency	Peak: 16 - 30 Off-Peak: 31 or longer	All Day: 31 or longer	All Day: -
Daily One-Way Trips	64	22	-
Average Boardings per Trip	36.3	19.8	-

Primary Service Pattern

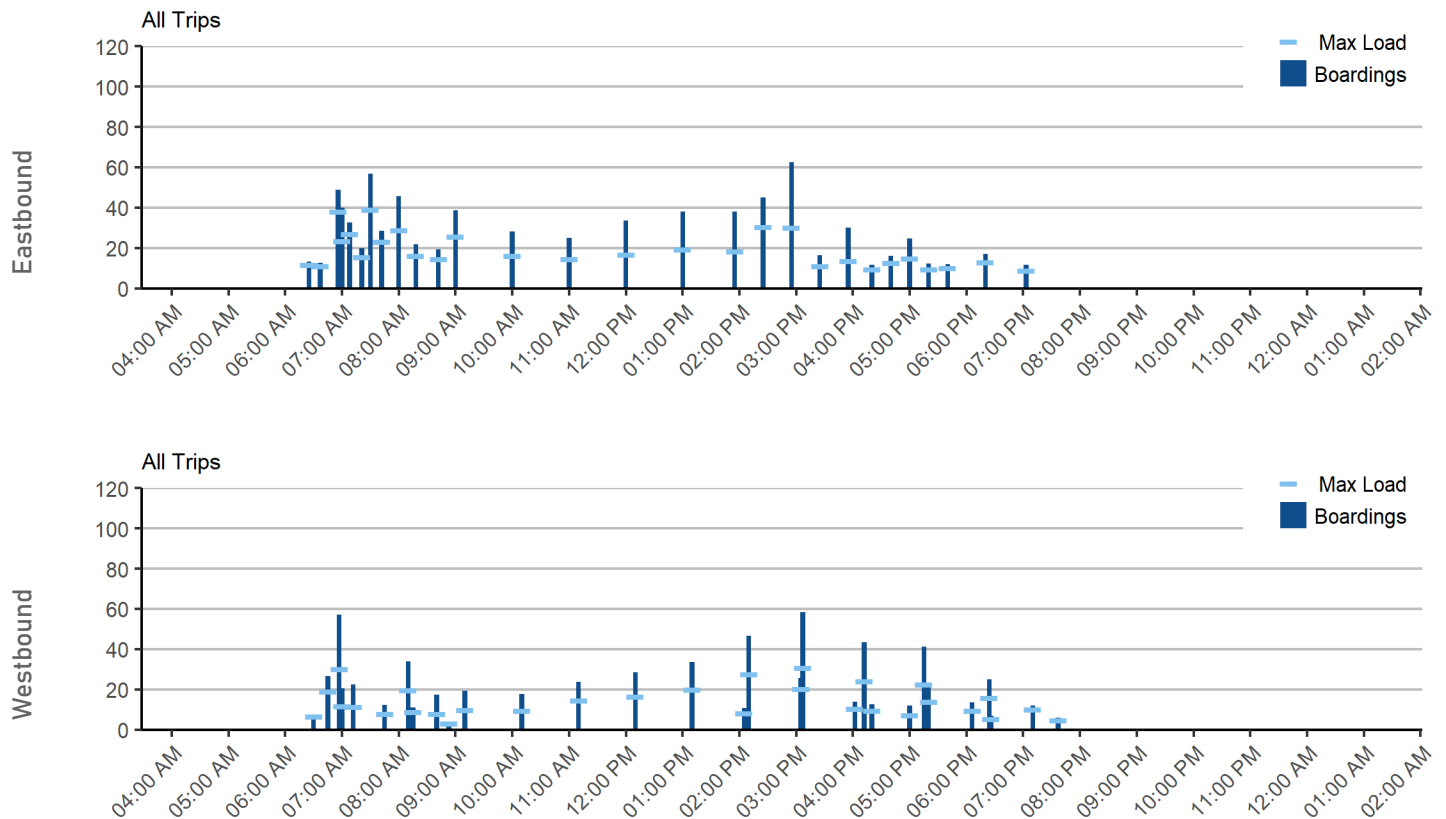
Daily Service Performance

Annual Ridership, 2009-2019

	DAILY BOARDINGS	DAILY REVENUE HOURS	BOARDINGS PER REVENUE HOUR
Weekday	1,538	39	39.3
Saturday	437	19	22.5
Sunday	-	-	-



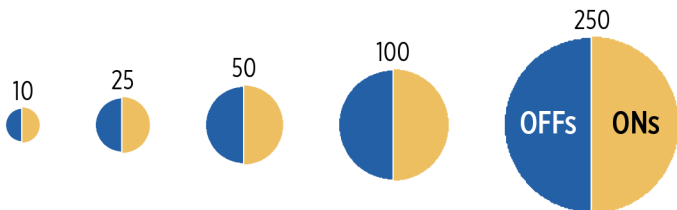
Weekday Ridership by Trip



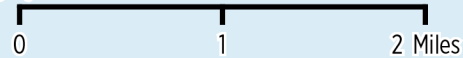
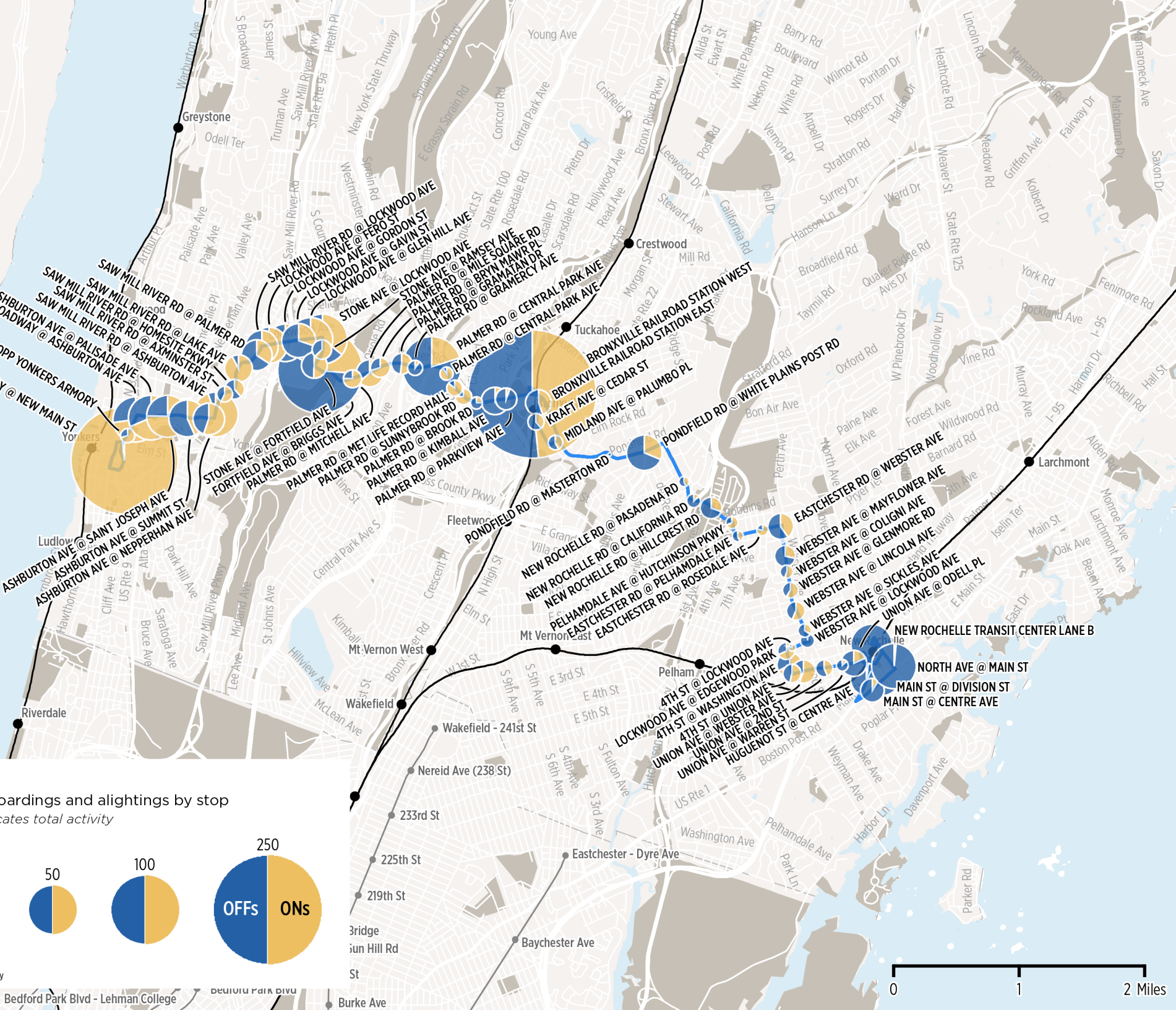
ROUTE 30

Eastbound Boardings and alightings by stop

Circle size indicates total activity



Source: Westchester County



Operating Performance

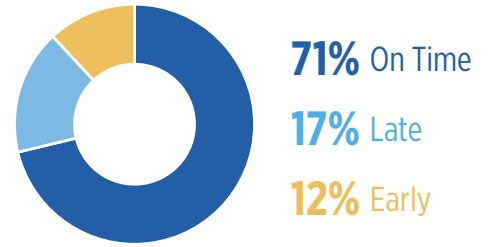
Route Length



Average Stop Spacing



Weekday On-Time Performance



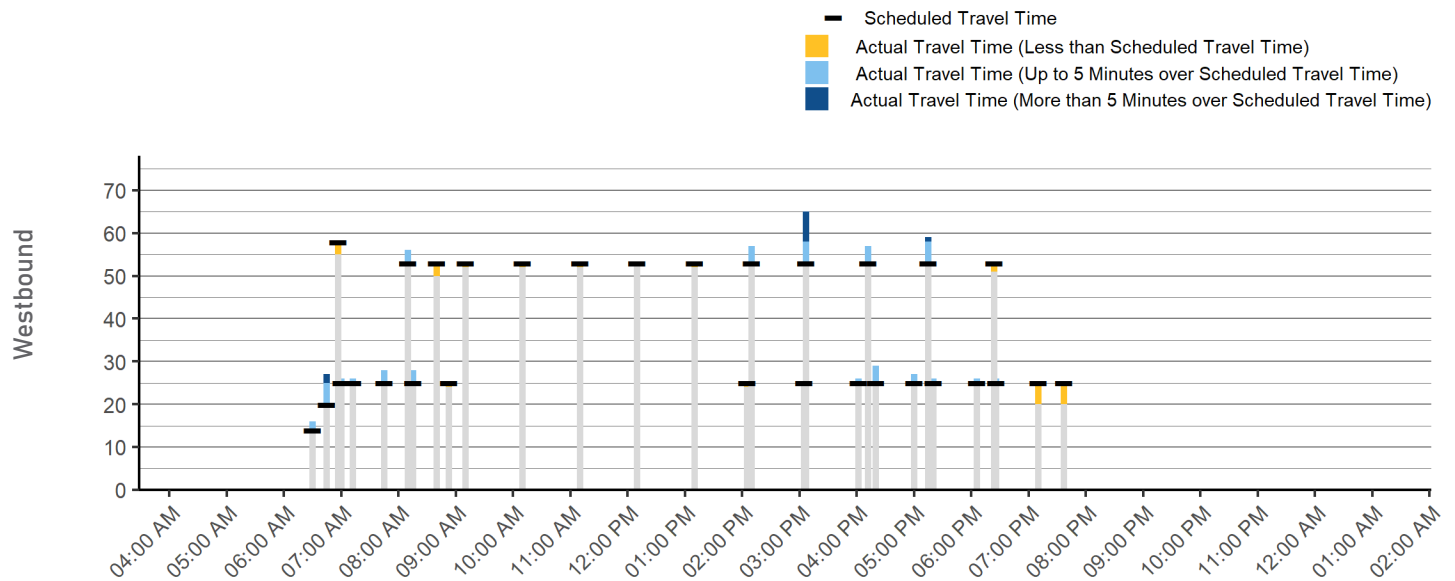
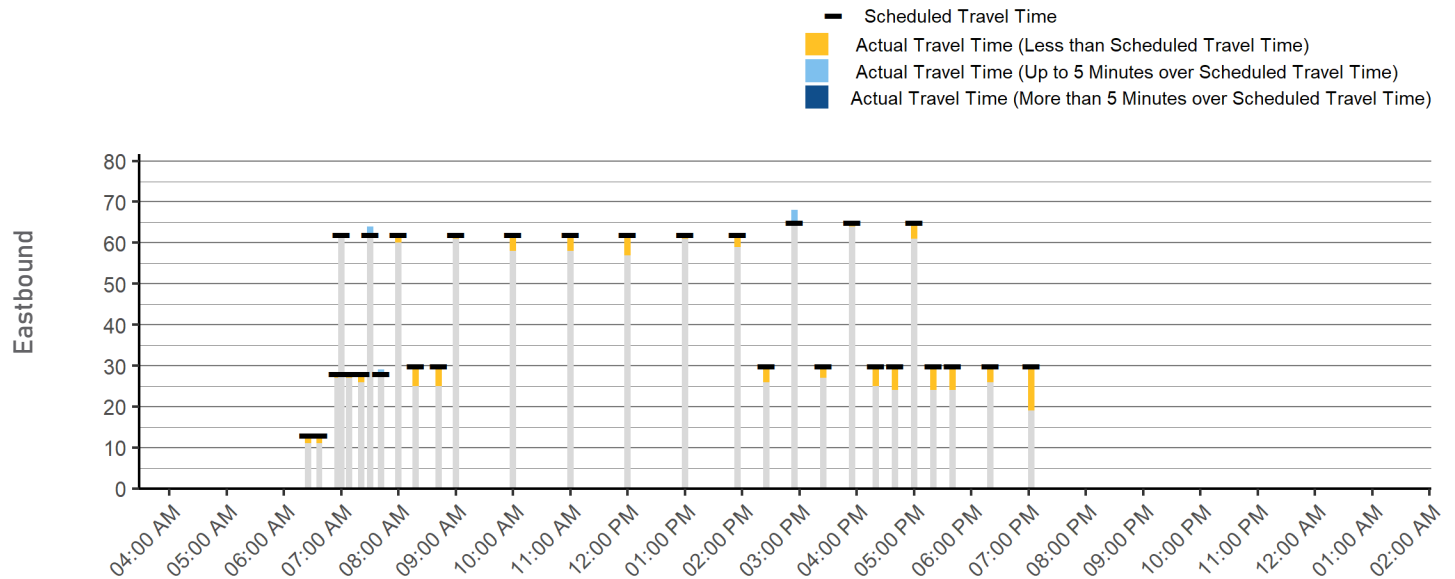
Average Travel Speed



Farebox Recovery Ratio



Travel Time Adherence



31 Peekskill MNR - Indian Point - Buchanan

Commuter Route to Metro-North

Loops between Peekskill Station and Indian Point via John Walsh Boulevard and Lower South Street.

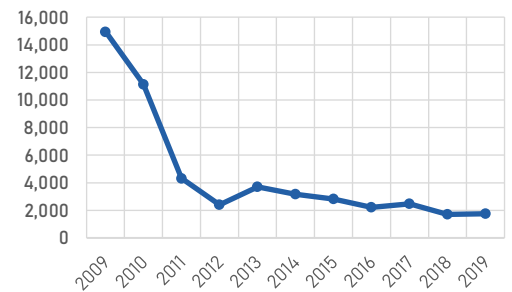
Major Destinations: Peekskill Station, Charles Point, Indian Point, and Englehard Corporation.

	Weekday	Saturday	Sunday
Service Span	5:53 AM - 8:36 AM 3:29 PM - 6:30 PM	No service on Saturday	No service on Sunday
Frequency	Peak: 31 or longer Off-Peak: -	All Day: -	All Day: -
Daily One-Way Trips	6	-	-
Average Boardings per Trip <small>Primary Service Pattern</small>	0.7	-	-

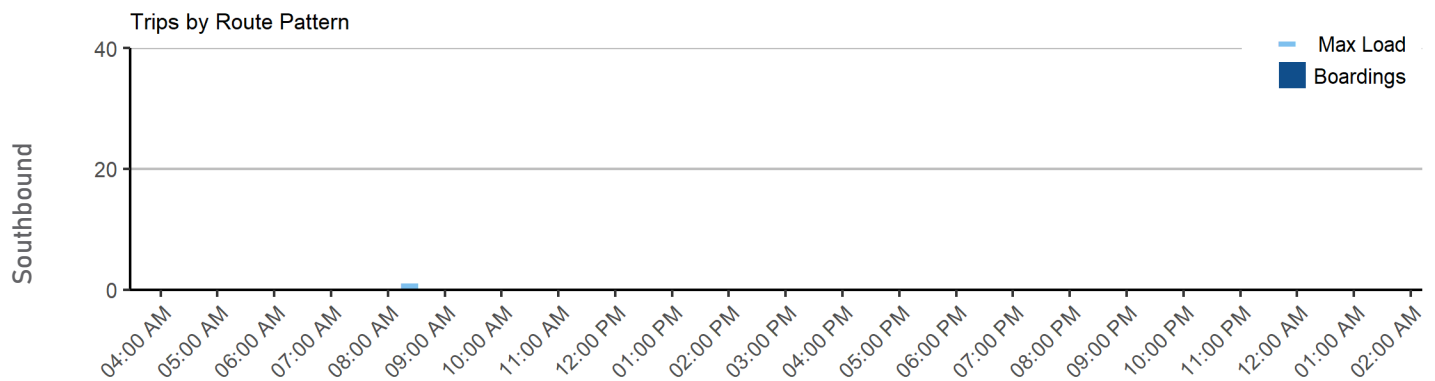
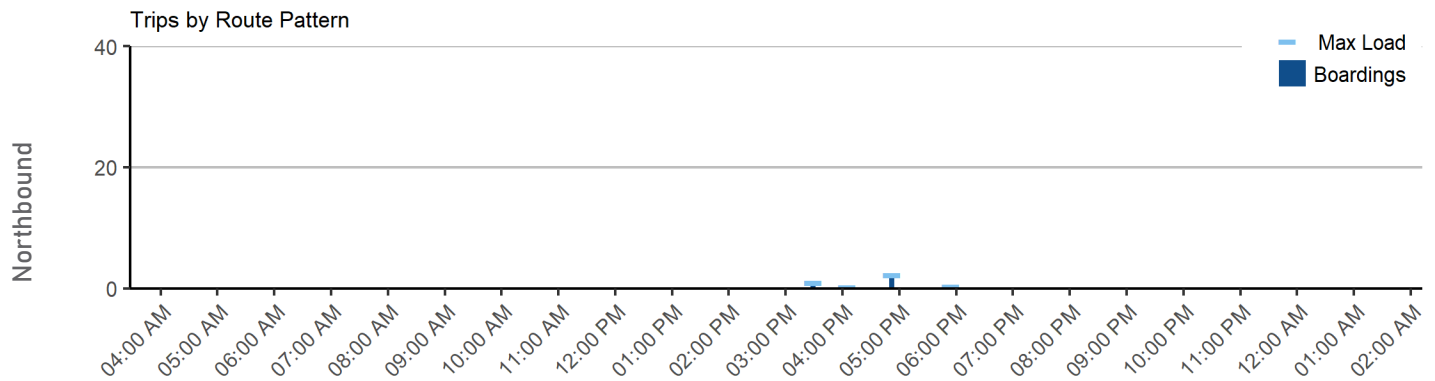
Daily Service Performance

Annual Ridership, 2009-2019

	DAILY BOARDINGS	DAILY REVENUE HOURS	BOARDINGS PER REVENUE HOUR
Weekday	4	1	4
Saturday	-	-	-
Sunday	-	-	-



Weekday Ridership by Trip





INDIAN POINT ENERGY CENTER

JOHN WALSH BLVD @ LOUISA ST

JOHN WALSH BLVD @ BERTOLINE BLVD

LOWER SOUTH ST @ ENGLEHARD

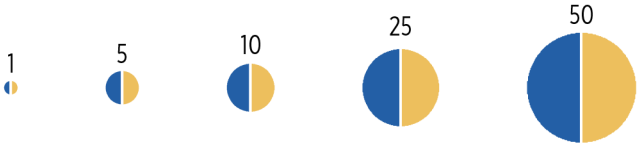
LOWER SOUTH ST @ LOUISA ST

Peekskill

PEEKSKILL RAILROAD STATION

ROUTE 31

Boardings and alightings by stop
Circle size indicates total activity



OFFs ONs

Source: Westchester County

0 0.25 0.5 Miles

Operating Performance

Route Length



Average Stop Spacing



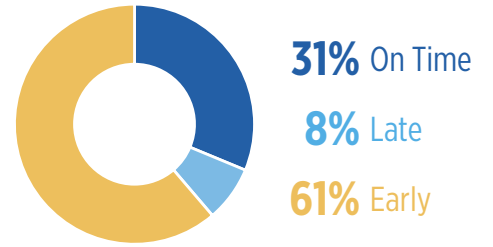
Average Travel Speed



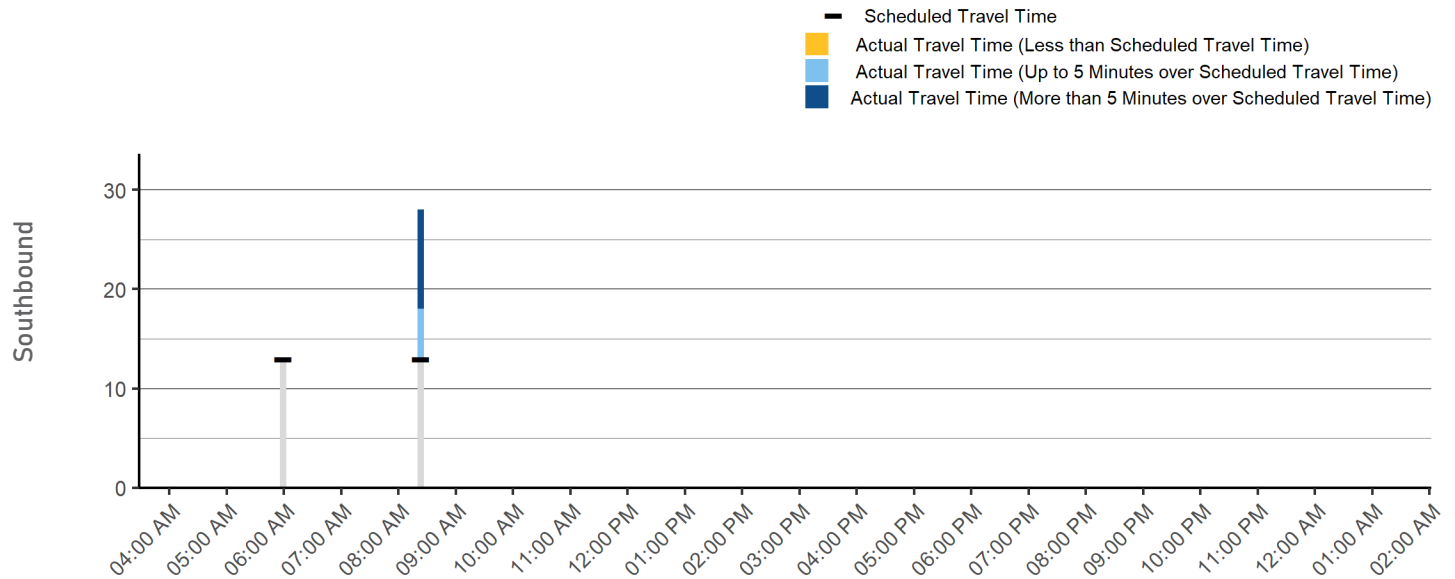
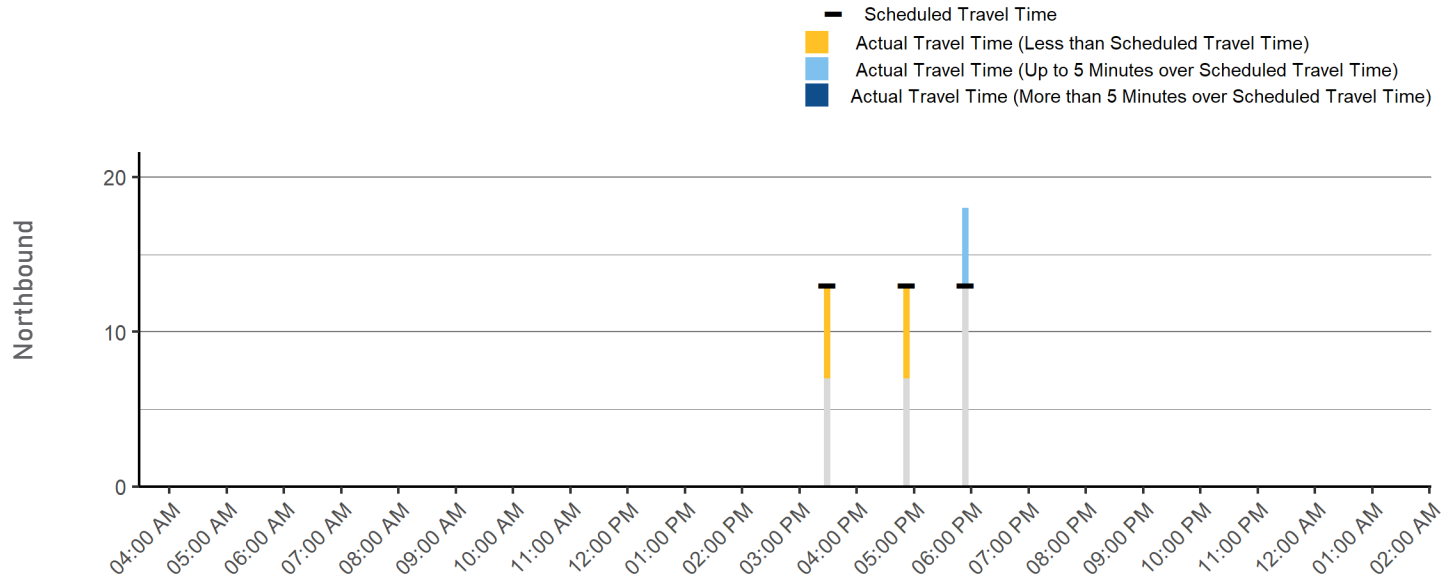
Farebox Recovery Ratio



Weekday On-Time Performance



Travel Time Adherence



32 Yonkers - Nodine Hill - Park Hill Loop




Local Route South of I-287

Loop through Yonkers via Palisade Avenue, Elm Street, Rumsey Road, Caryl Avenue, and Hawthorne Avenue. Some trips operate via Van Cortlandt Park Avenue.

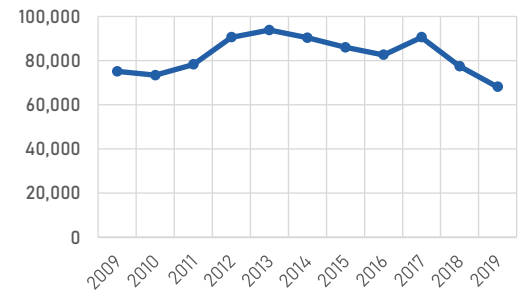
Major Destinations: Yonkers Station, Getty Square, Nodine Hill, and Yonkers High School.

	Weekday	Saturday	Sunday
Service Span	6:20 AM - 6:47 PM	No service on Saturday	No service on Sunday
Frequency	Peak	All Day	All Day
	Off-Peak		
Daily One-Way Trips	31 or longer	-	-
Average Boardings per Trip	13	-	-
Primary Service Pattern	20.6	-	-

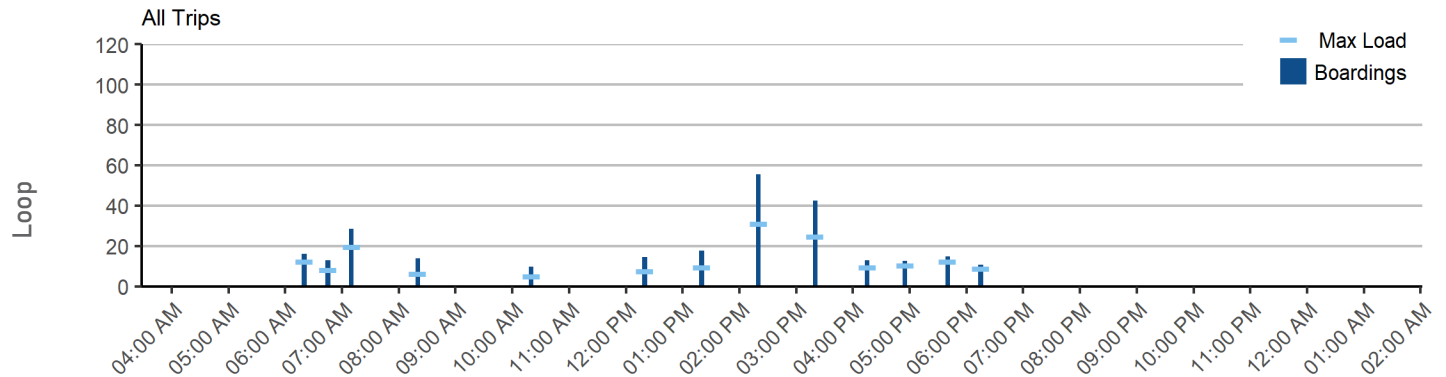
Daily Service Performance

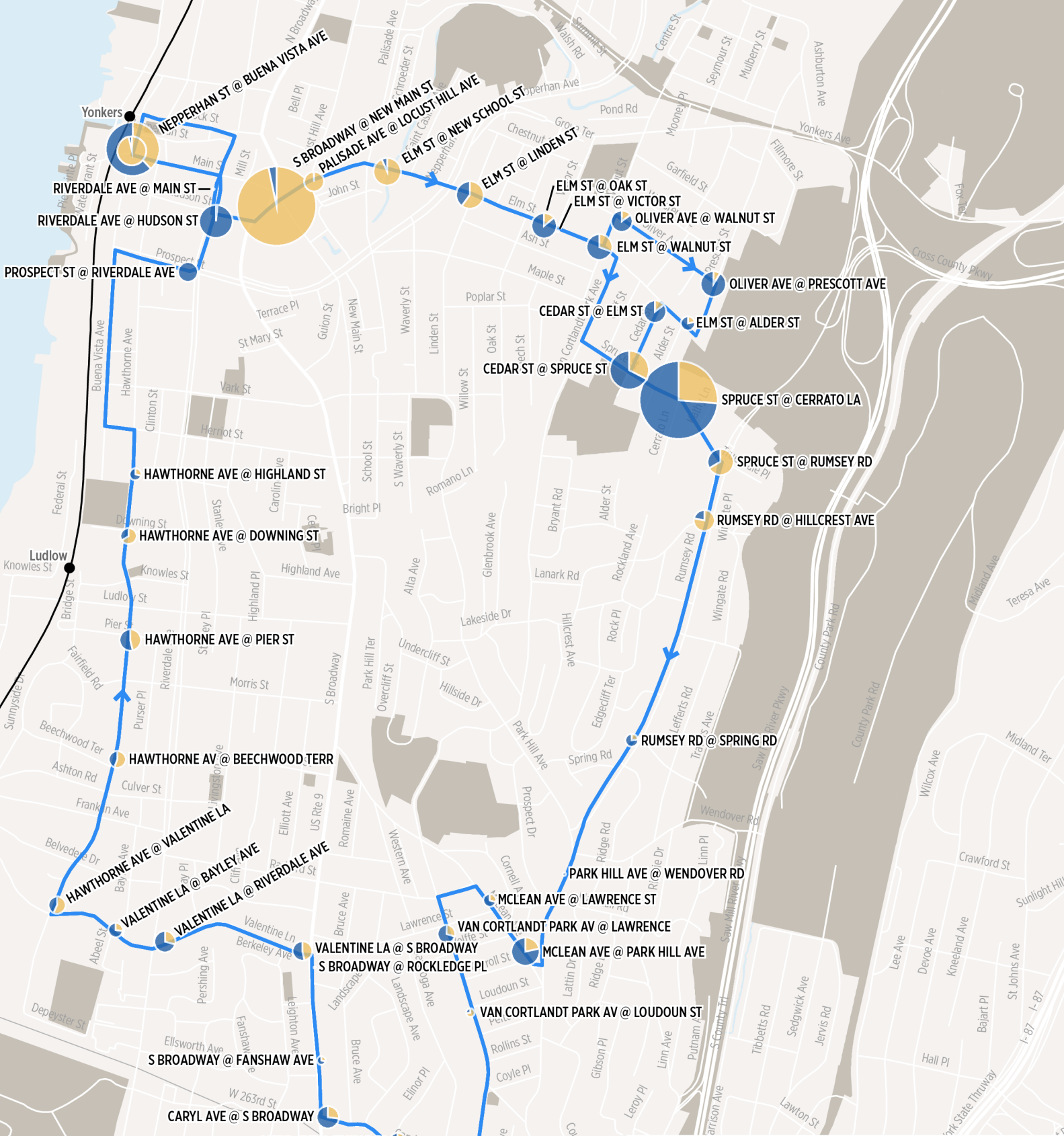
	 DAILY BOARDINGS	 DAILY REVENUE HOURS	 BOARDINGS PER REVENUE HOUR
Weekday	277	8	36.2
Saturday	-	-	-
Sunday	-	-	-

Annual Ridership, 2009-2019



Weekday Ridership by Trip

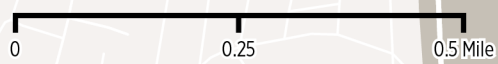




ROUTE 32
 Eastbound boardings and alightings by stop
Circle size indicates total activity

5 10 25 50 100

OFFs ONs



Source: Westchester County

Operating Performance

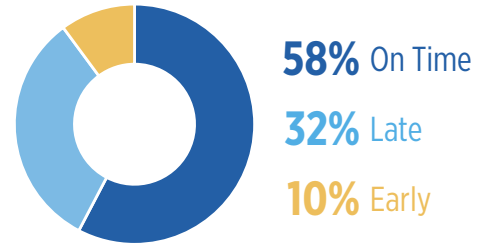
Route Length



Average Stop Spacing



Weekday On-Time Performance



Average Travel Speed

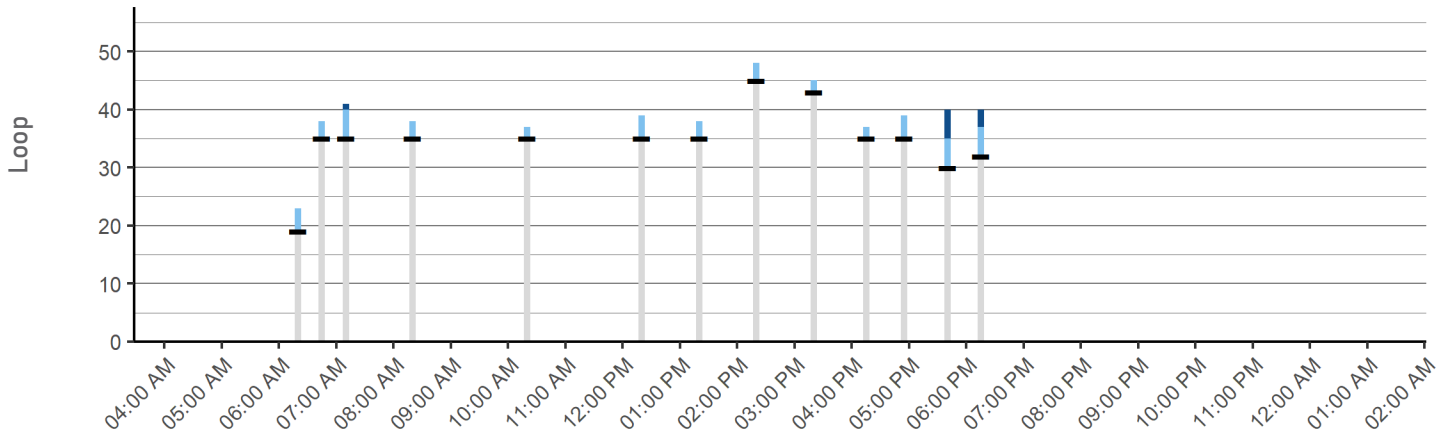


Farebox Recovery Ratio



Travel Time Adherence

- Scheduled Travel Time
- Actual Travel Time (Less than Scheduled Travel Time)
- Actual Travel Time (Up to 5 Minutes over Scheduled Travel Time)
- Actual Travel Time (More than 5 Minutes over Scheduled Travel Time)



34 Hartsdale MNR - Orchard Hill

Commuter Route to Metro-North

Connects Hartsdale and Greenburgh neighborhoods to Hartsdale Station via W Hartsdale Avenue and Hartsdale Road.

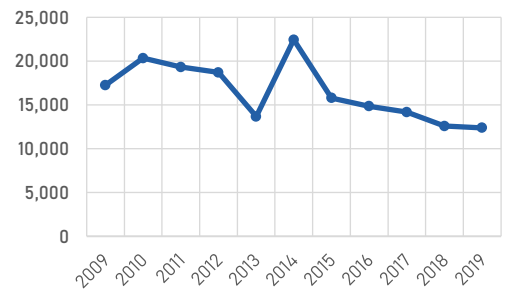
Major Destinations: Hartsdale Station, Woodlands High School, Solomon Schechter High School, & Maria Regina High School.

	Weekday	Saturday	Sunday
Service Span	6:27 AM - 8:01 AM 6:07 PM - 7:30 PM	No service on Saturday	No service on Sunday
Frequency	Peak	All Day	All Day
	Off-Peak		
Daily One-Way Trips	7	-	-
Average Boardings per Trip <small>Primary Service Pattern</small>	12	-	-

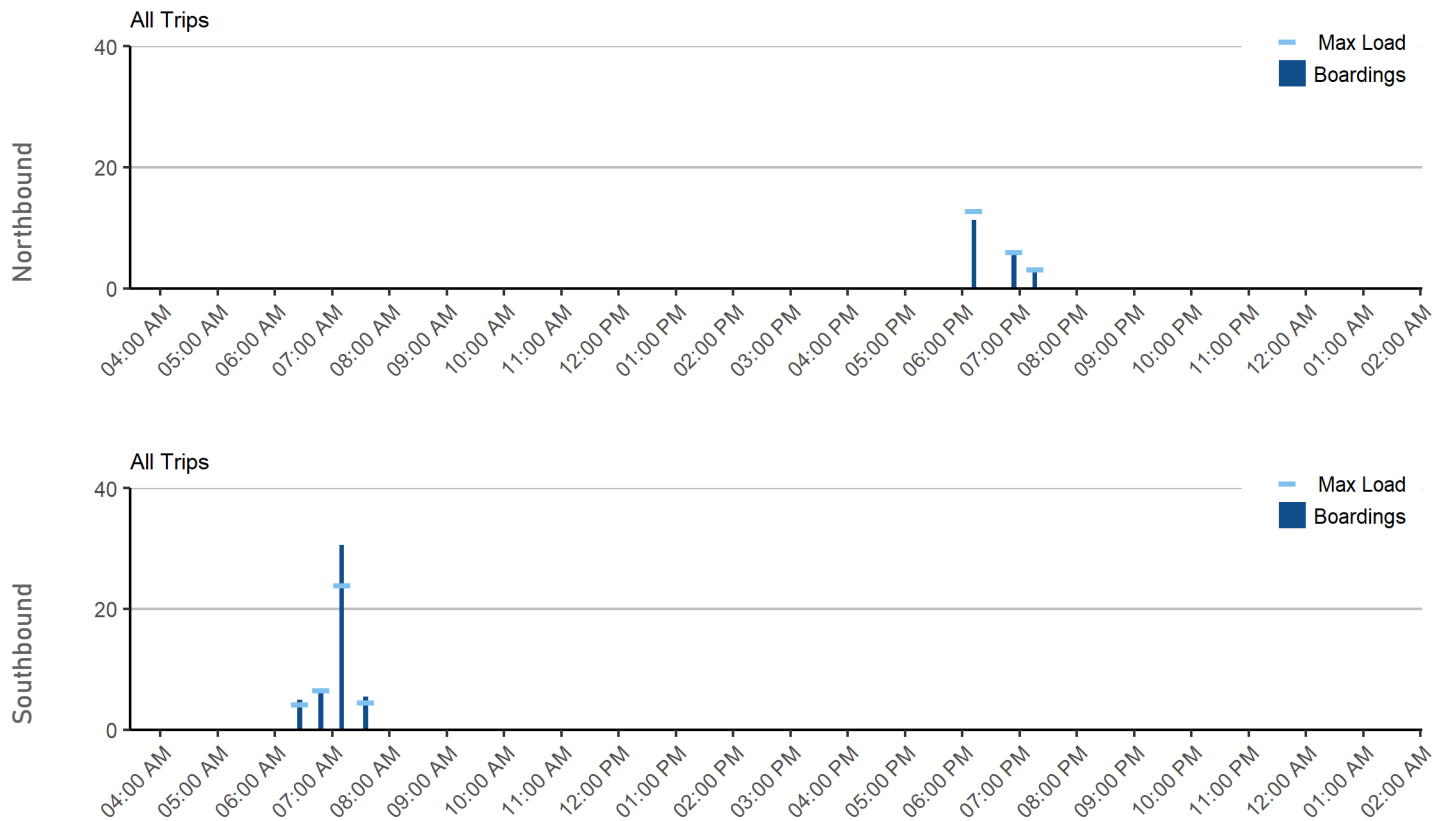
Daily Service Performance

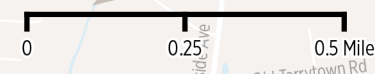
Annual Ridership, 2009-2019

	DAILY BOARDINGS	DAILY REVENUE HOURS	BOARDINGS PER REVENUE HOUR
Weekday	40	2	18.3
Saturday	-	-	-
Sunday	-	-	-



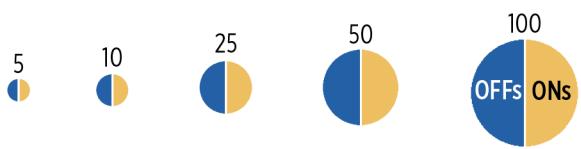
Weekday Ridership by Trip





ROUTE 34

Southbound Boardings and alightings by stop
Circle size indicates total activity



Source: Westchester County

*Ridership data needs further review

HARTSDALE RAILROAD STATION

Hartsdale

Operating Performance

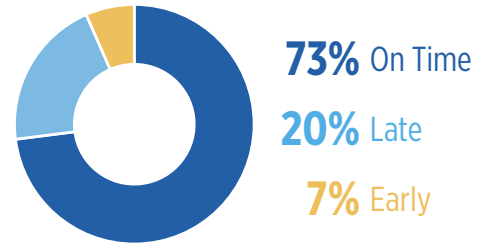
Route Length



Average Stop Spacing



Weekday On-Time Performance



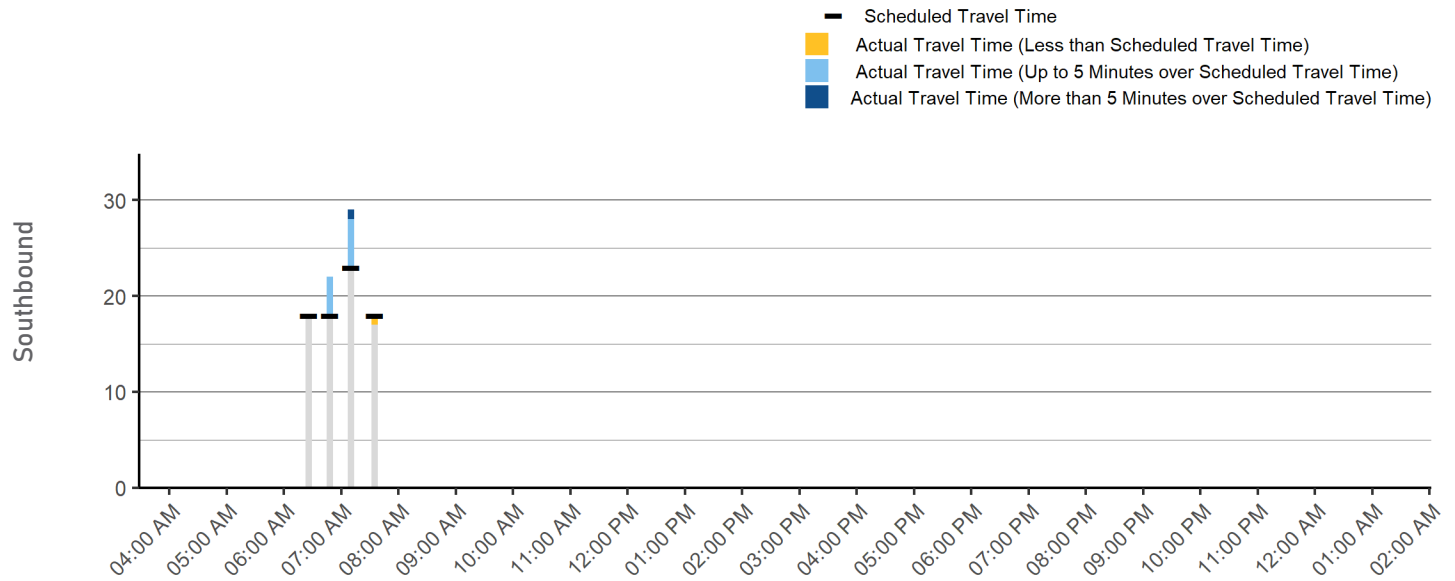
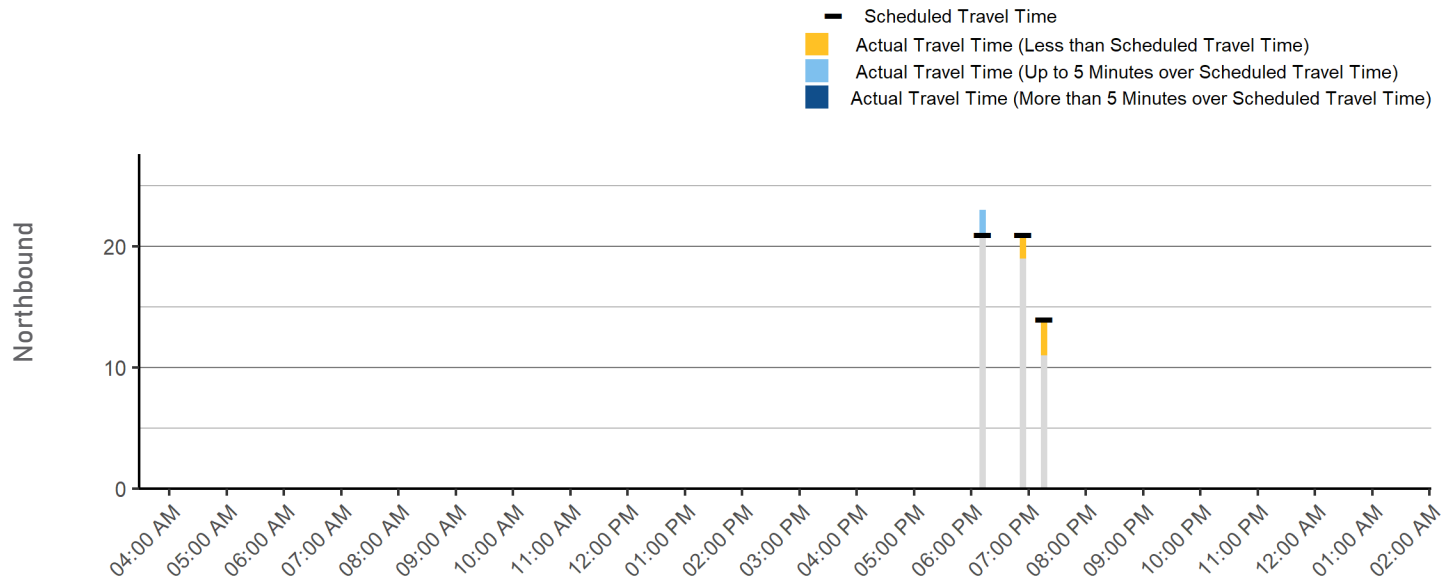
Average Travel Speed



Farebox Recovery Ratio



Travel Time Adherence



38 Hartsdale MNR - Secor Road

Commuter Route to Metro-North

Connects Hartsdale neighborhoods to Hartsdale Station via W Hartsdale Avenue, Lyton Avenue, and Secor Road.

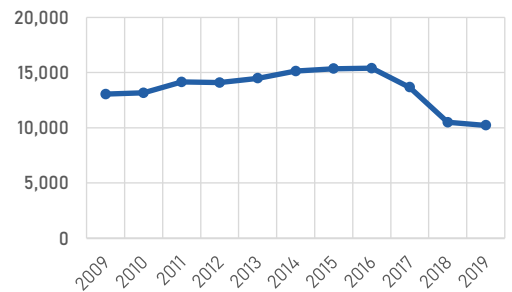
Major Destinations: Hartsdale Station

	Weekday	Saturday	Sunday
Service Span	6:23 AM - 8:01 AM 5:22 PM - 7:09 PM	No service on Saturday	No service on Sunday
Frequency	Peak: 31 or longer Off-Peak: -	All Day: -	All Day: -
Daily One-Way Trips	6	-	-
Average Boardings per Trip <small>Primary Service Pattern</small>	7.2	-	-

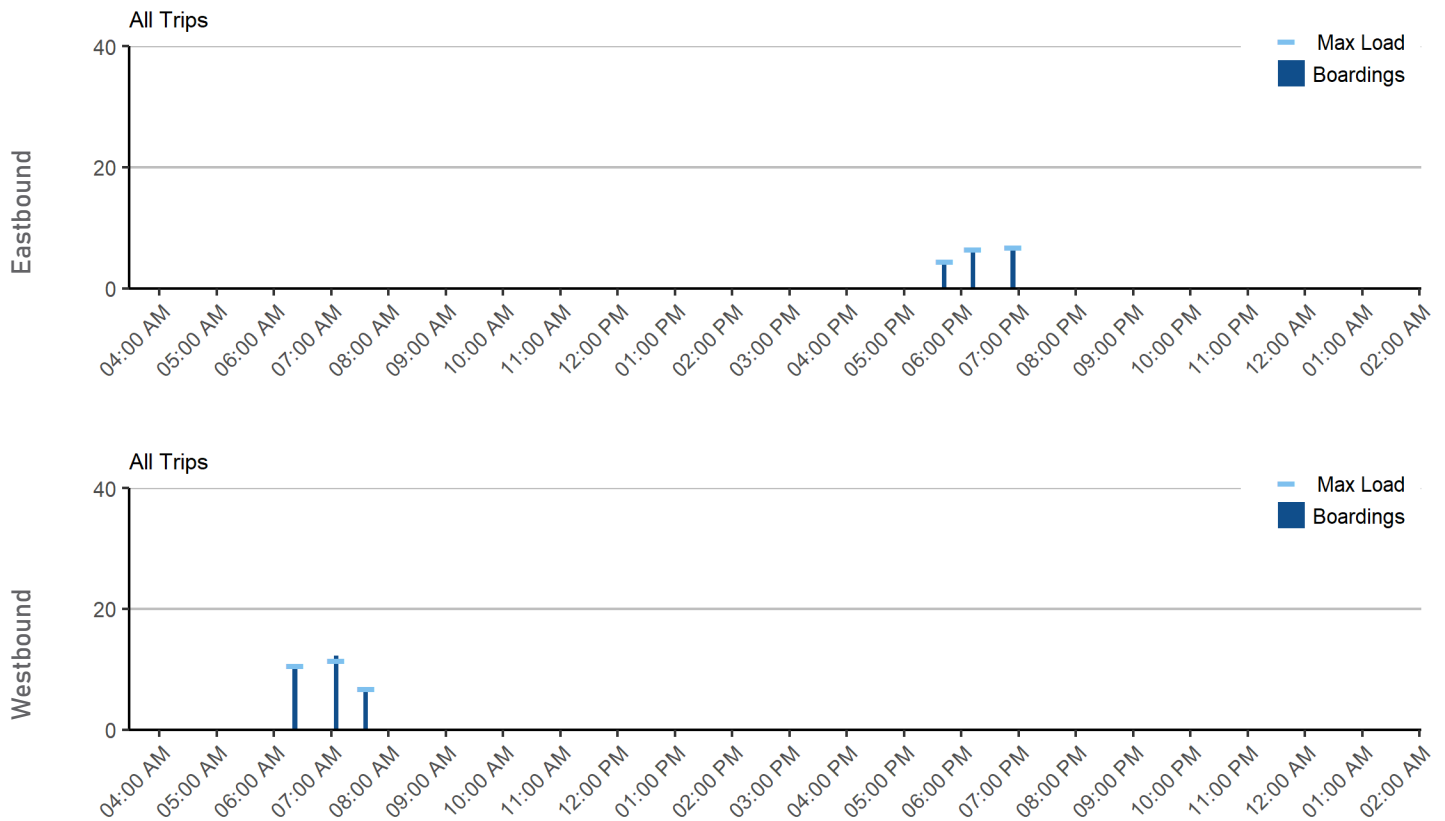
Daily Service Performance

Annual Ridership, 2009-2019

	DAILY BOARDINGS	DAILY REVENUE HOURS	BOARDINGS PER REVENUE HOUR
Weekday	13	2	5.9
Saturday	-	-	-
Sunday	-	-	-



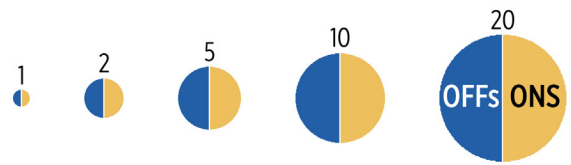
Weekday Ridership by Trip



ROUTE 38

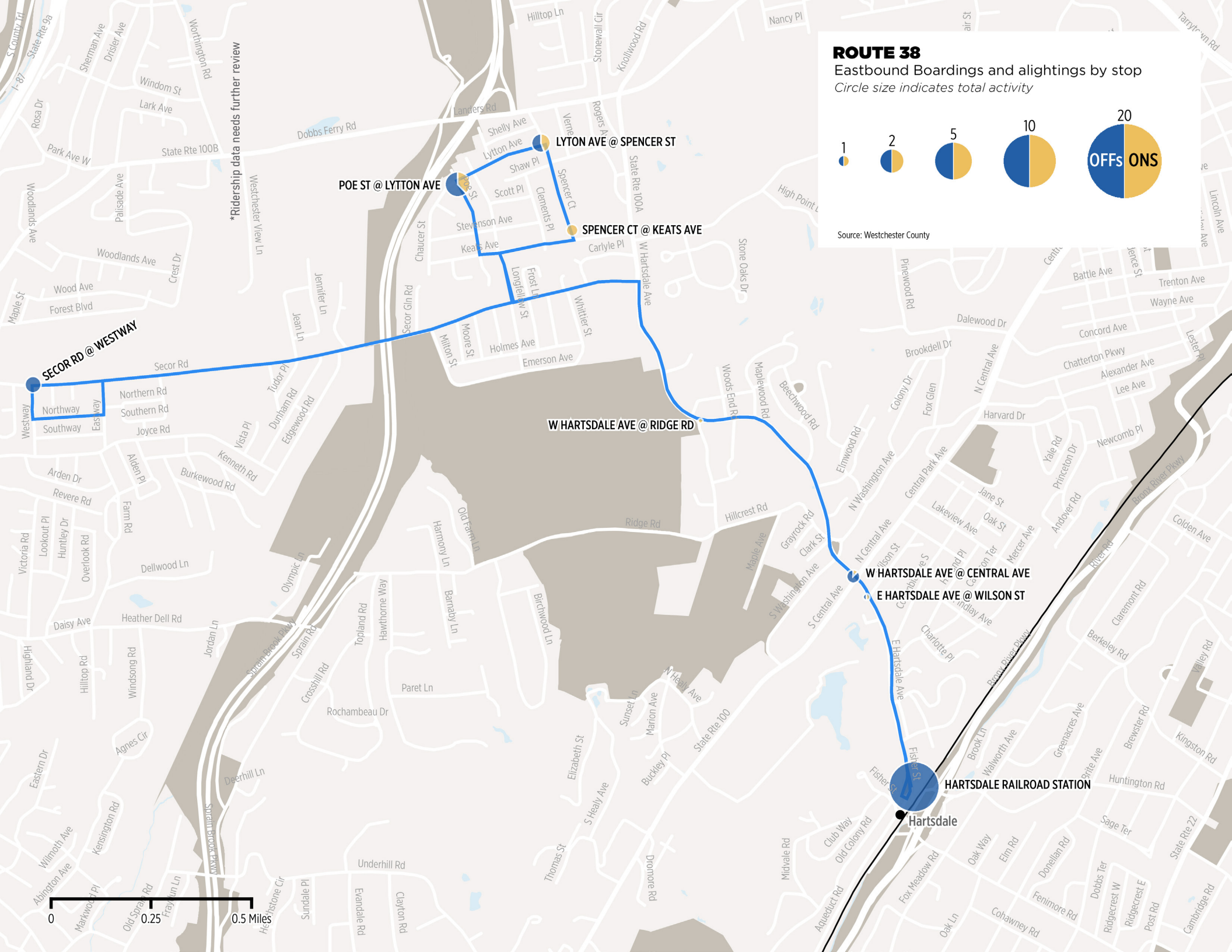
Eastbound Boardings and alightings by stop

Circle size indicates total activity



Source: Westchester County

*Ridership data needs further review



SECOR RD @ WESTWAY

POE ST @ LYTTON AVE

LYTON AVE @ SPENCER ST

SPENCER CT @ KEATS AVE

W HARTSDALE AVE @ RIDGE RD

W HARTSDALE AVE @ CENTRAL AVE

E HARTSDALE AVE @ WILSON ST

HARTSDALE RAILROAD STATION



Operating Performance

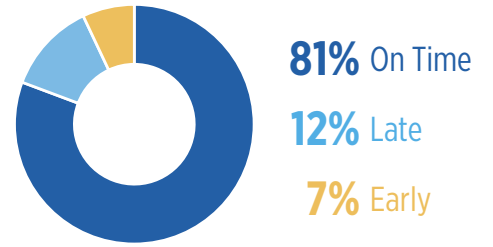
Route Length



Average Stop Spacing



Weekday On-Time Performance



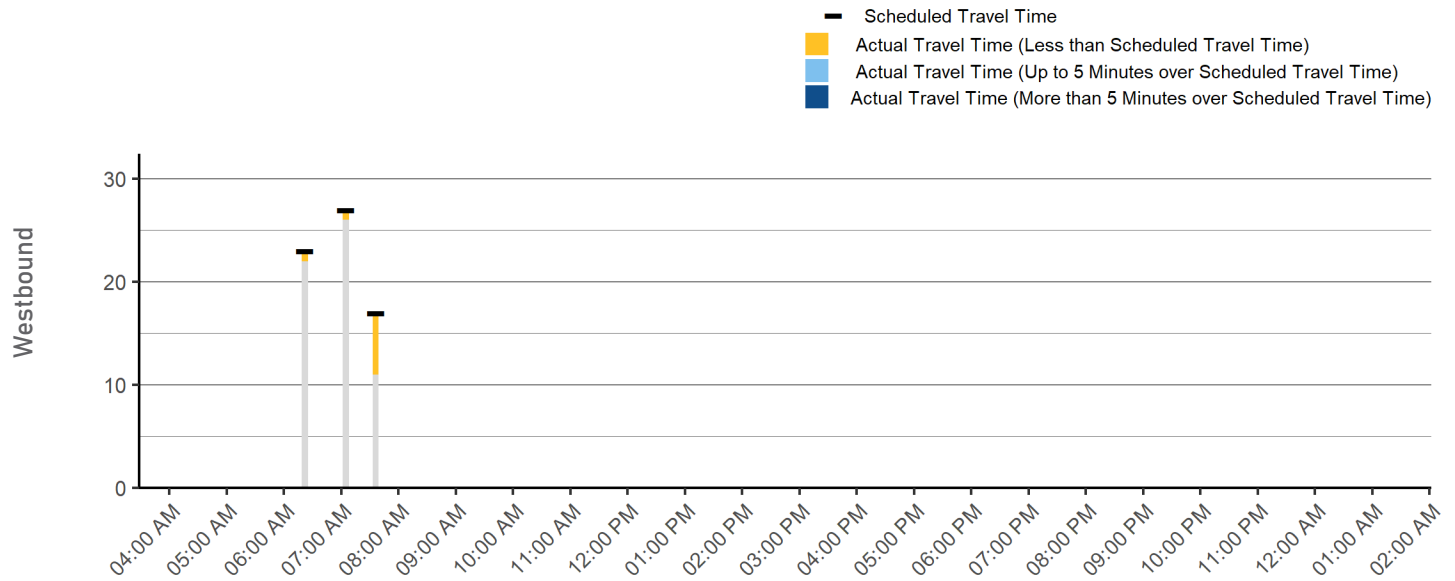
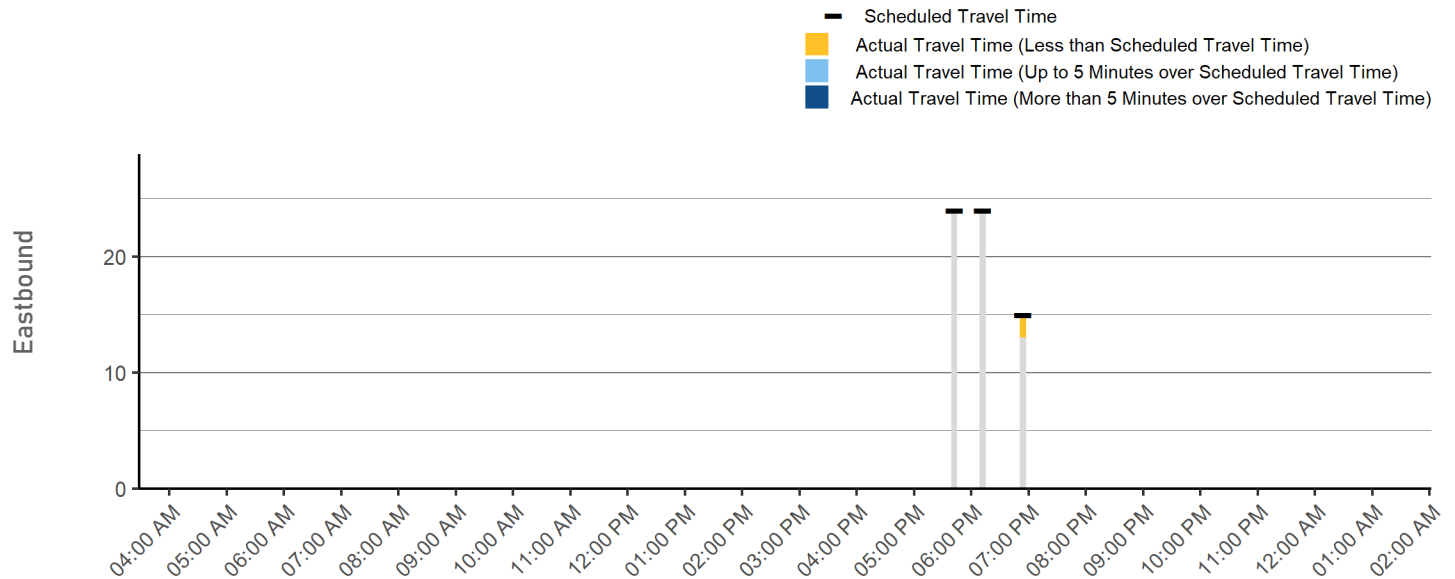
Average Travel Speed



Farebox Recovery Ratio



Travel Time Adherence



39 Hartsdale Metro-North - Ardsley via Heatherdell/Ridge Rds.

Commuter Route to Metro-North




Connects Hartsdale and Ardsley via Hartsdale Avenue, Ridge Road, and Heatherdell Road.

Major Destinations: Hartsdale RR Station, McDowell Park Park-and-Ride, and Ardsley Square.

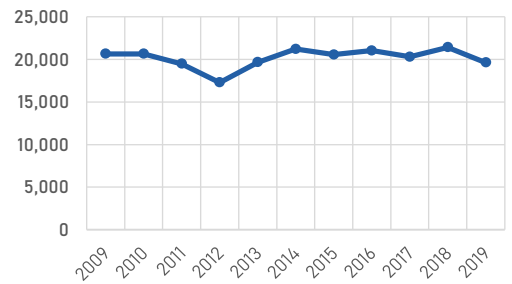
	Weekday	Saturday	Sunday
Service Span	6:19AM-8:46AM, 5:04PM-8:26PM	No service on Saturday	No service on Sunday
Frequency	Peak: 31 or longer Off-Peak: -	All Day: -	All Day: -
Daily One-Way Trips	10	-	-
Average Boardings per Trip	9.8	-	-

Primary Service Pattern

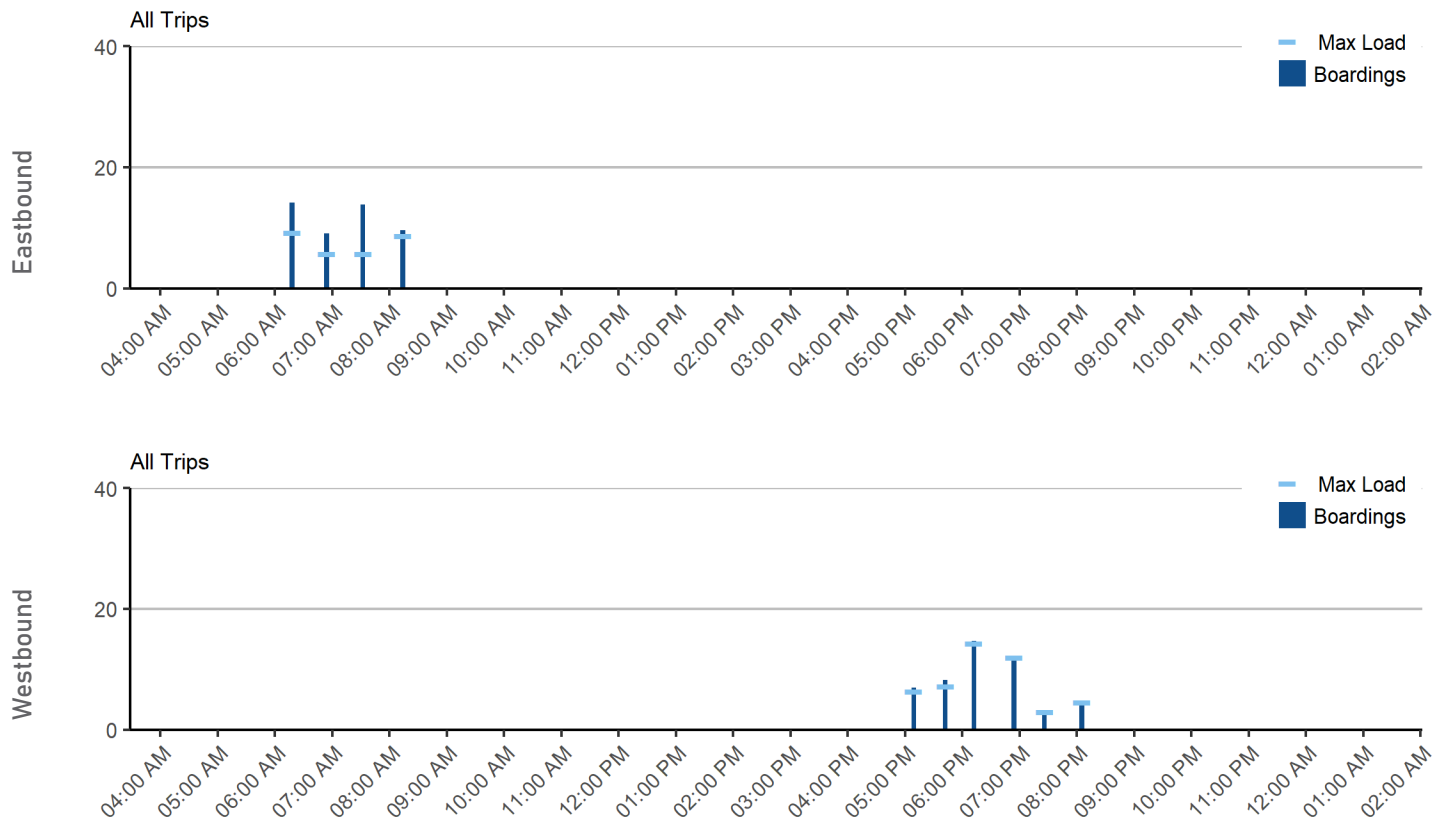
Daily Service Performance

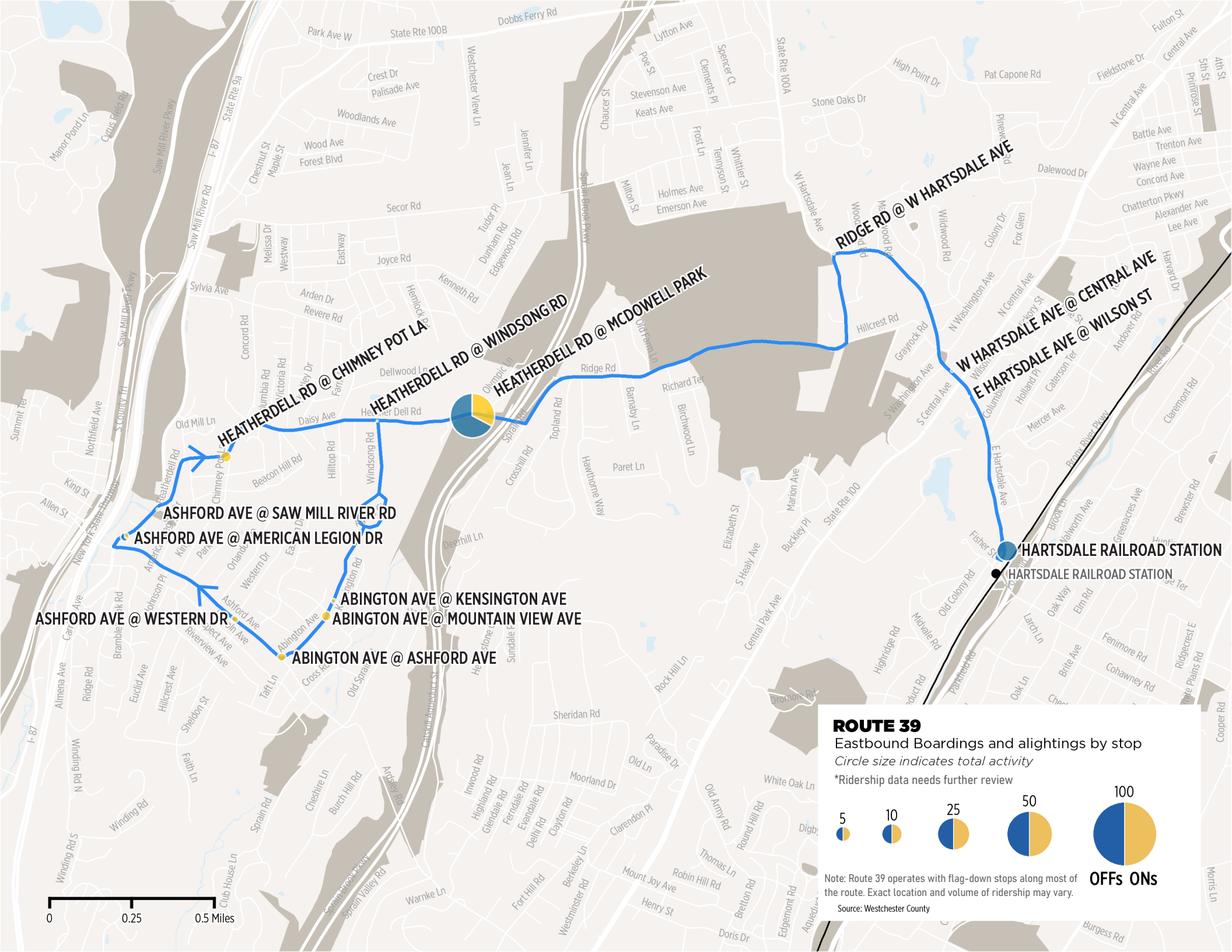
	 DAILY BOARDINGS	 DAILY REVENUE HOURS	 BOARDINGS PER REVENUE HOUR
Weekday	96	5	20
Saturday	-	-	-
Sunday	-	-	-

Annual Ridership, 2009-2019



Weekday Ridership by Trip





HEATHERDELL RD @ CHIMNEY POT LA
HEATHERDELL RD @ WINDSONG RD
HEATHERDELL RD @ MCDOWELL PARK
ASHFORD AVE @ SAW MILL RIVER RD
ASHFORD AVE @ AMERICAN LEGION DR
ASHFORD AVE @ WESTERN DR
ABINGTON AVE @ KENSINGTON AVE
ABINGTON AVE @ MOUNTAIN VIEW AVE
ABINGTON AVE @ ASHFORD AVE

RIDGE RD @ W HARTSDALE AVE
W HARTSDALE AVE @ CENTRAL AVE
E HARTSDALE AVE @ WILSON ST

HARTSDALE RAILROAD STATION
HARTSDALE RAILROAD STATION

ROUTE 39

Eastbound Boardings and alightings by stop

Circle size indicates total activity

*Ridership data needs further review



Note: Route 39 operates with flag-down stops along most of the route. Exact location and volume of ridership may vary.

OFFS ONS

Source: Westchester County



Operating Performance

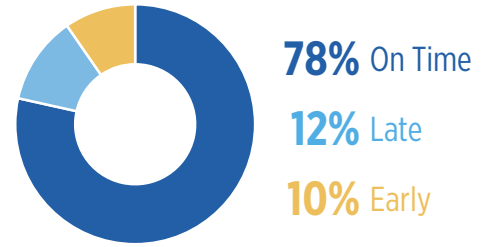
Route Length



Average Stop Spacing



Weekday On-Time Performance



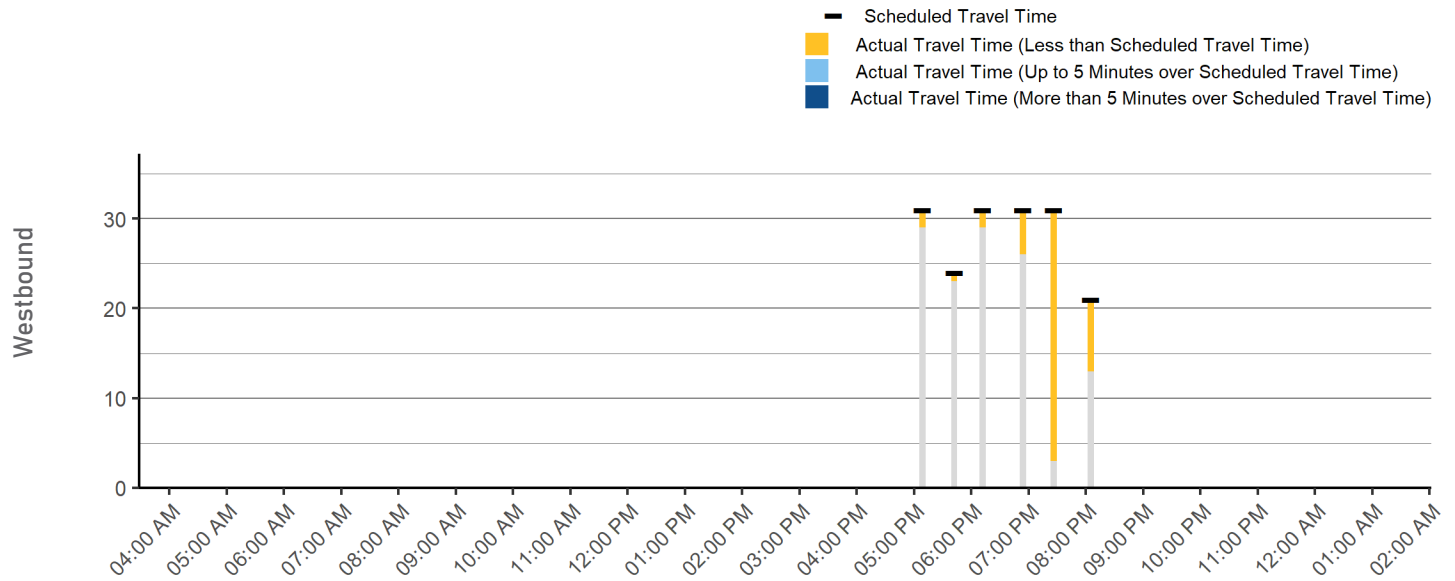
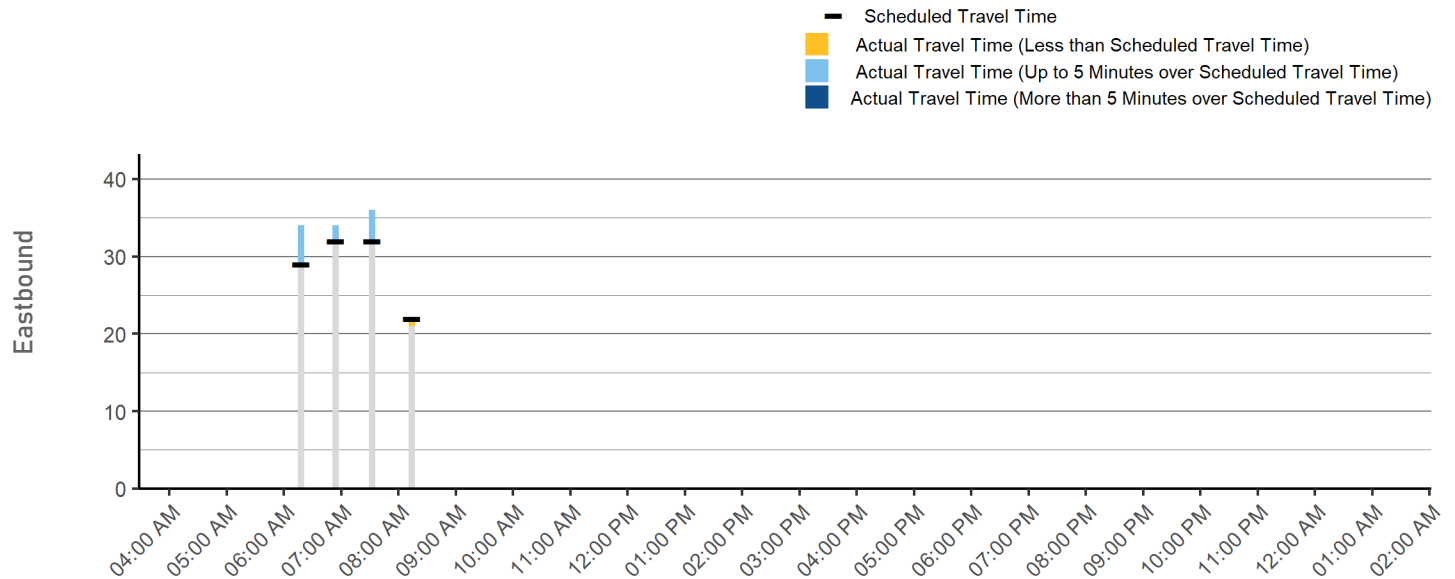
Average Travel Speed



Farebox Recovery Ratio



Travel Time Adherence



40 Mount Vernon-Eastchester-White Plains-Medical Center via W.P. Post Road

Local Route South of I-287

Connects Mount Vernon and Valhalla via White Plains Road and Hillside Avenue. Trips also operate between Mount Vernon & White Plains, the Bronx & White Plains, and the Bronx & Valhalla. Some trips connect to the #2 subway line at 241st Street Station.

Major Destinations: White Plains TransCenter, Westchester Community College, and Westchester Medical Center.

	Weekday	Saturday	Sunday
Service Span	5:10 AM - 12:04 AM	5:40 AM - 10:50 PM	5:45 AM - 9:25 PM
Frequency	Peak	Off-Peak	All Day
	16 - 30	16 - 30	16 - 30
Daily One-Way Trips	91	56	40
Average Boardings per Trip	63.5	41.7	32.0

Daily Service Performance



DAILY BOARDINGS



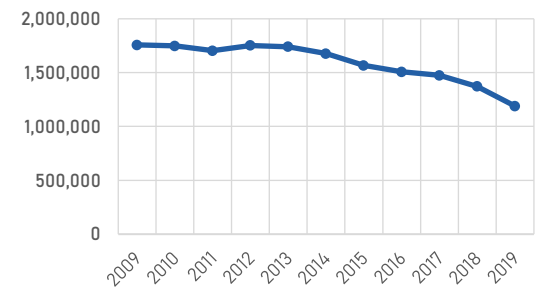
DAILY REVENUE HOURS



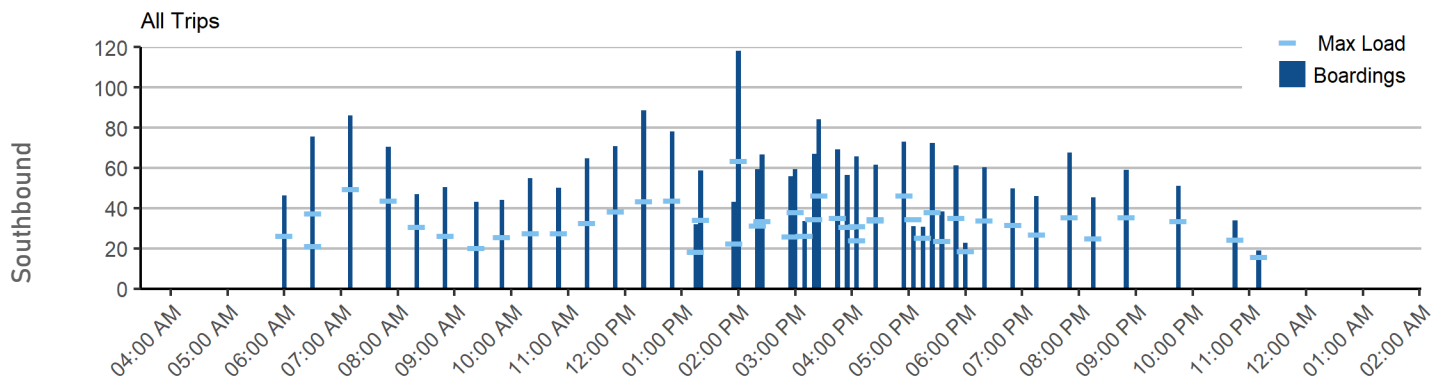
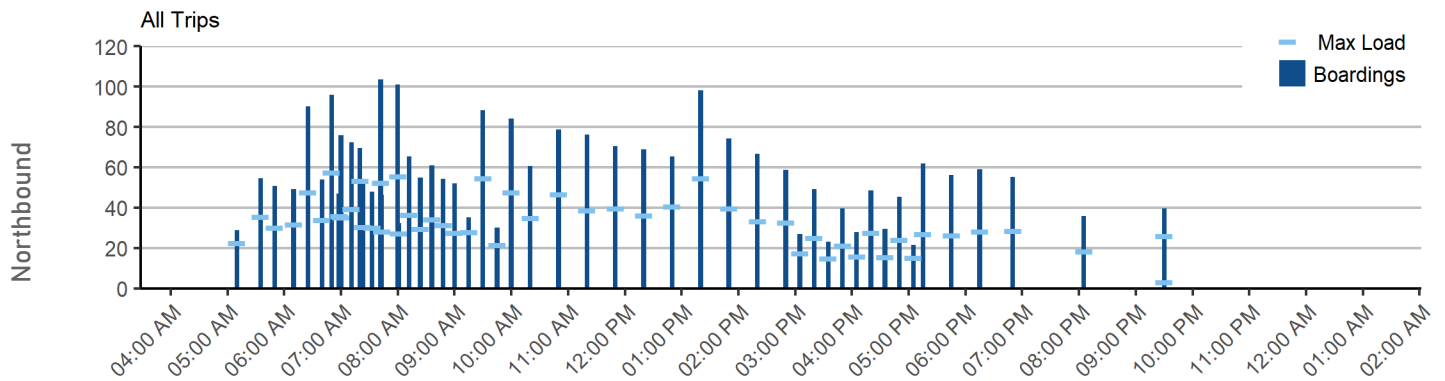
BOARDINGS PER REVENUE HOUR

Weekday	4,905	102	48.1
Saturday	2,334	65	36.2
Sunday	1,280	37	34.2

Annual Ridership, 2009-2019



Weekday Ridership by Trip





PHILIPSE MANOR
SUNSHINE COTTAGE RD @ PARKING DECK
TARRYTOWN

GRASSLANDS RD @ WOODS RD
GRASSLANDS RD @ BRADHURST AVE
WESTCHESTER COMM COLLEGE LOT 11

WESTCHESTER COMM COLLEGE LOT 4
WESTCHESTER COMM COLLEGE LOT 7
WESTCHESTER COMM COLLEGE LOT 8
HILLSIDE AVE @ VIRGINIA RD
HILLSIDE AVE @ LAWRENCE DR

HILLSIDE AVE @ NORTH RD
HILLSIDE AVE @ OLD TARRYTOWN RD
HILLSIDE AVE @ FLORENCE AVE
HILLSIDE AVE @ MCLEAN AVE
TARRYTOWN RD @ OLD KENSICO RD
TARRYTOWN RD @ CENTRAL AVE
TARRYTOWN RD @ CHATTERTON AVE

WHITE PLAINS BUS TERMINAL LANE E
MARTIN LUTHER KING BLVD @ MAIN ST
MARTINE AVE @ COURT ST
COURT ST @ E POST RD

E POST RD @ LONGVIEW AVE
W POST RD @ S LEXINGTON AVE
W POST RD @ RATHBUN AVE
W POST RD @ SOUNDVIEW AVE
W POST RD @ FILLMORE PL
W POST RD @ NEW YORK AVE

POST RD @ FAIRVIEW RD
POST RD @ HUNTING AVE
POST RD @ FENIMORE RD

POST RD @ ROSS RD
POST RD @ RICHBELL RD
POST RD @ BURGESS RD

POST RD @ DRAKE RD
POST RD @ FERNCLEIFF RD
POST RD @ EDGEWOOD AVE
POST RD @ GRAND BOULEVARD
WHITE PLAINS POST RD @ SPRAGUE AVE
WHITE PLAINS POST RD @ LOCUST AVE
WHITE PLAINS POST RD @ ACKERMAN PL
WHITE PLAINS POST RD @ WILMOT RD

WHITE PLAINS RD @ VERNON HILLS SC
WHITE PLAINS POST RD @ HILL DALE PL
WHITE PLAINS POST RD @ CALIFORNIA
WHITE PLAINS POST RD @ WATER ST

WHITE PLAINS POST RD @ LINCOLN AVE
WHITE PLAINS POST RD @ ORCHARD ST
WHITE PLAINS POST RD @ MILL RD
WHITE PLAINS POST RD @ CYPRESS RD
WHITE PLAINS POST RD @ HIGHLAND AV

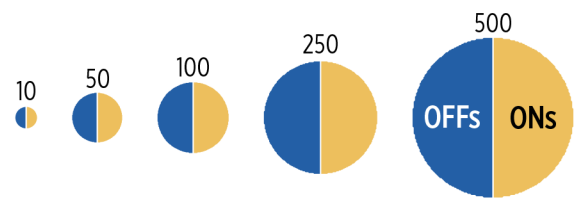
WHITE PLAINS POST RD @ WINTER HILL
WHITE PLAINS POST RD @ CONCORDIA
WHITE PLAINS POST RD @ PONDFIELD RD

N COLUMBUS AVE @ OVERHILL RD
N COLUMBUS AVE @ CALIFORNIA RD
N COLUMBUS AVE @ STUYVESANT PLAZA
N COLUMBUS AVE @ SHERMAN AVE
N COLUMBUS AVE @ ELLWOOD AVE
N COLUMBUS AVE @ LINCOLN AVE

GRAMATAN AVE @ E LINCOLN AVE
E PROSPECT AVE @ N 3RD AVE
W 1ST ST @ S 15TH AVE
W 1ST ST @ VISTA PL
W 1ST ST @ SAINT QUEN ST
E LINCOLN AVE @ CLAREMONT AVE
E LINCOLN AVE @ N FULTON AVE
E SIDNEY AVE @ WESTCHESTER AVE
W 1ST ST @ S 8TH AVE
W 1ST ST @ S 14TH AVE

ROUTE 40

Northbound Boardings and alightings by stop
Circle size indicates total activity



Source: Westchester County



Operating Performance

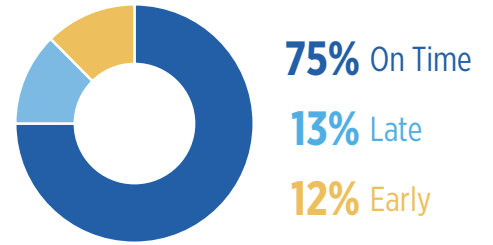
Route Length



Average Stop Spacing



Weekday On-Time Performance



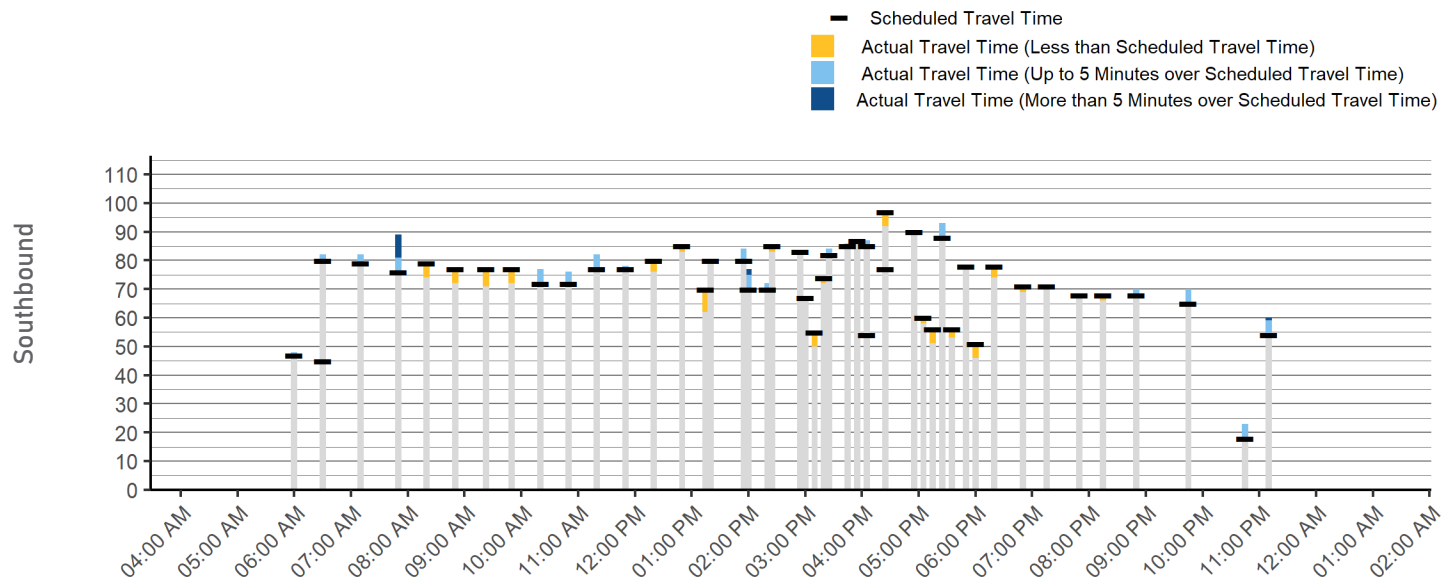
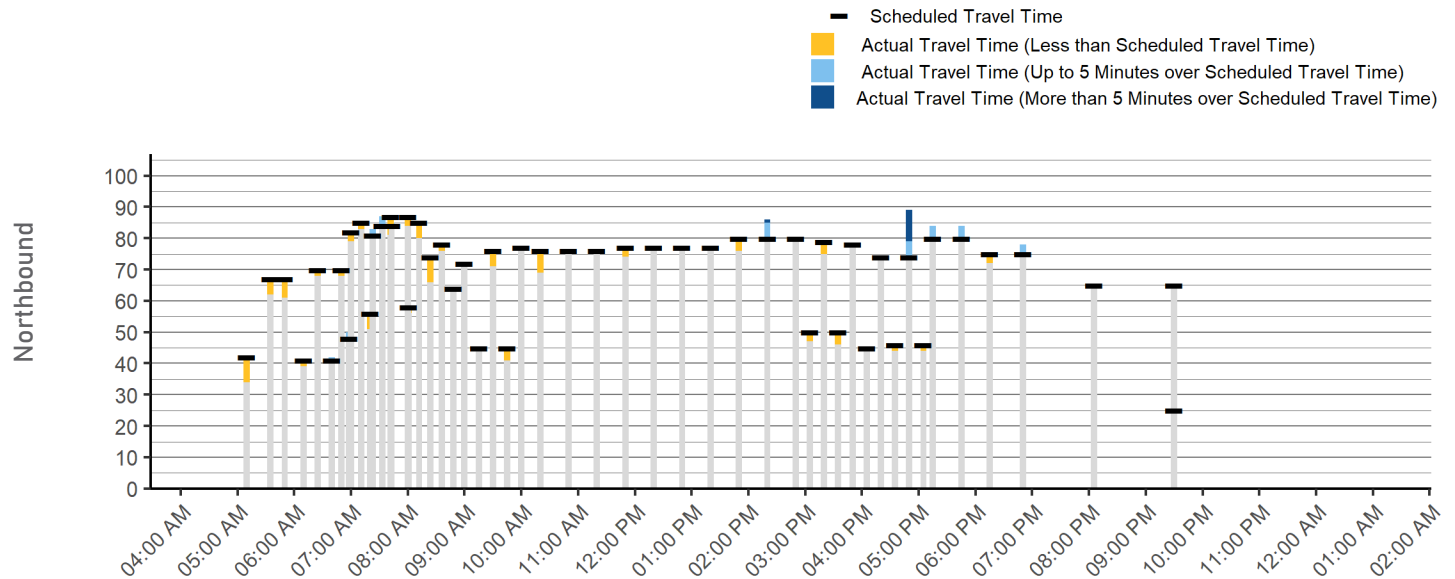
Average Travel Speed



Farebox Recovery Ratio



Travel Time Adherence



41 Bronx-Mount Vernon-White Plains-Medical Center via W.P. Post Rd Limited

Local Route South of I-287

Connects Valhalla and the Bronx via White Plains Road, White Plains Post Road, Hillside Avenue, and Peripheral Road. Also operates between Mount Vernon & Valhalla and the Bronx & White Plains. Serves Wakefield 241st Street on the #2 subway line.

Major Destinations: Westchester Community College, Concordia College, White Plains TransCenter, and Petrillo Plaza.

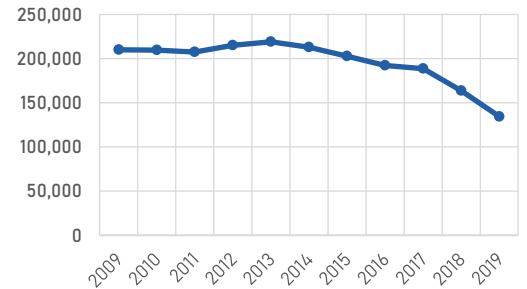
	Weekday	Saturday	Sunday
Service Span	6:50 AM - 8:59 AM 3:00 PM - 6:22 PM	No service on Saturday	No service on Sunday
Frequency	Peak: 11 - 15 Off-Peak: -	All Day: -	All Day: -
Daily One-Way Trips	13	-	-
Average Boardings per Trip	58.4	-	-

Primary Service Pattern

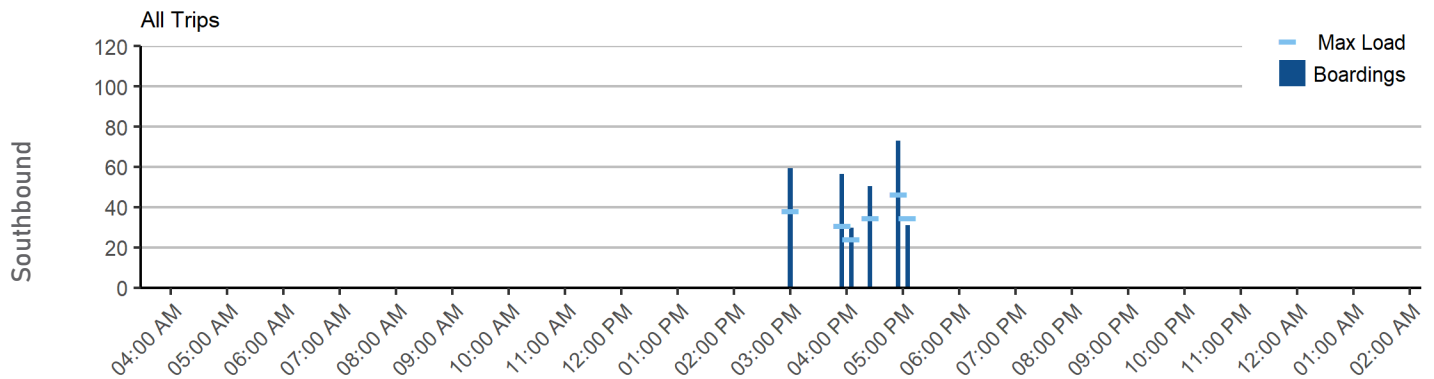
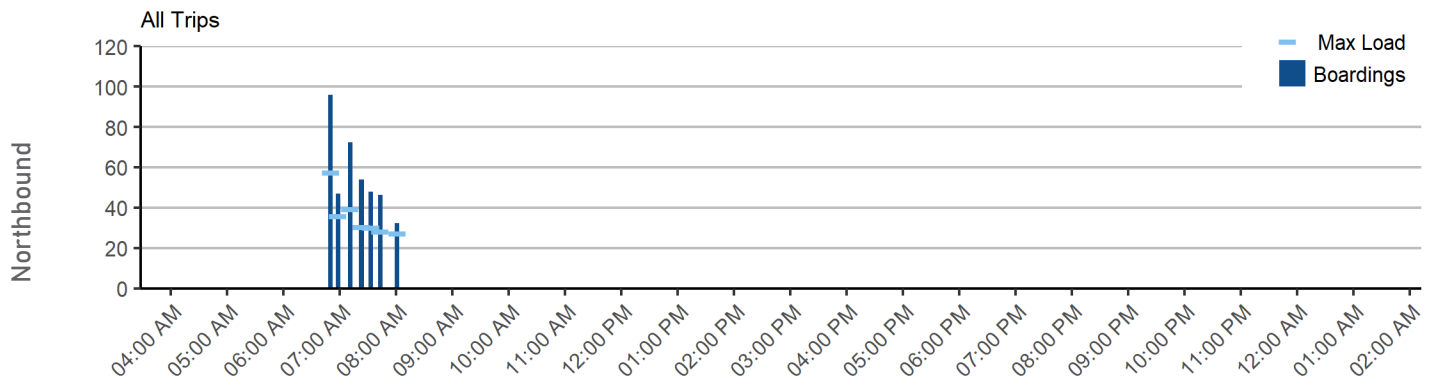
Daily Service Performance

Annual Ridership, 2009-2019

	DAILY BOARDINGS	DAILY REVENUE HOURS	BOARDINGS PER REVENUE HOUR
Weekday	658	16	41.8
Saturday	-	-	-
Sunday	-	-	-



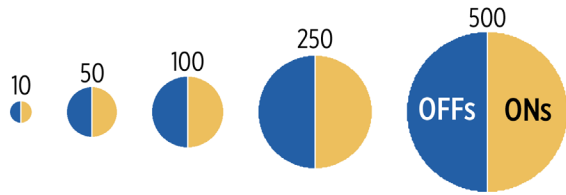
Weekday Ridership by Trip



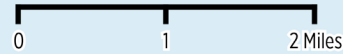
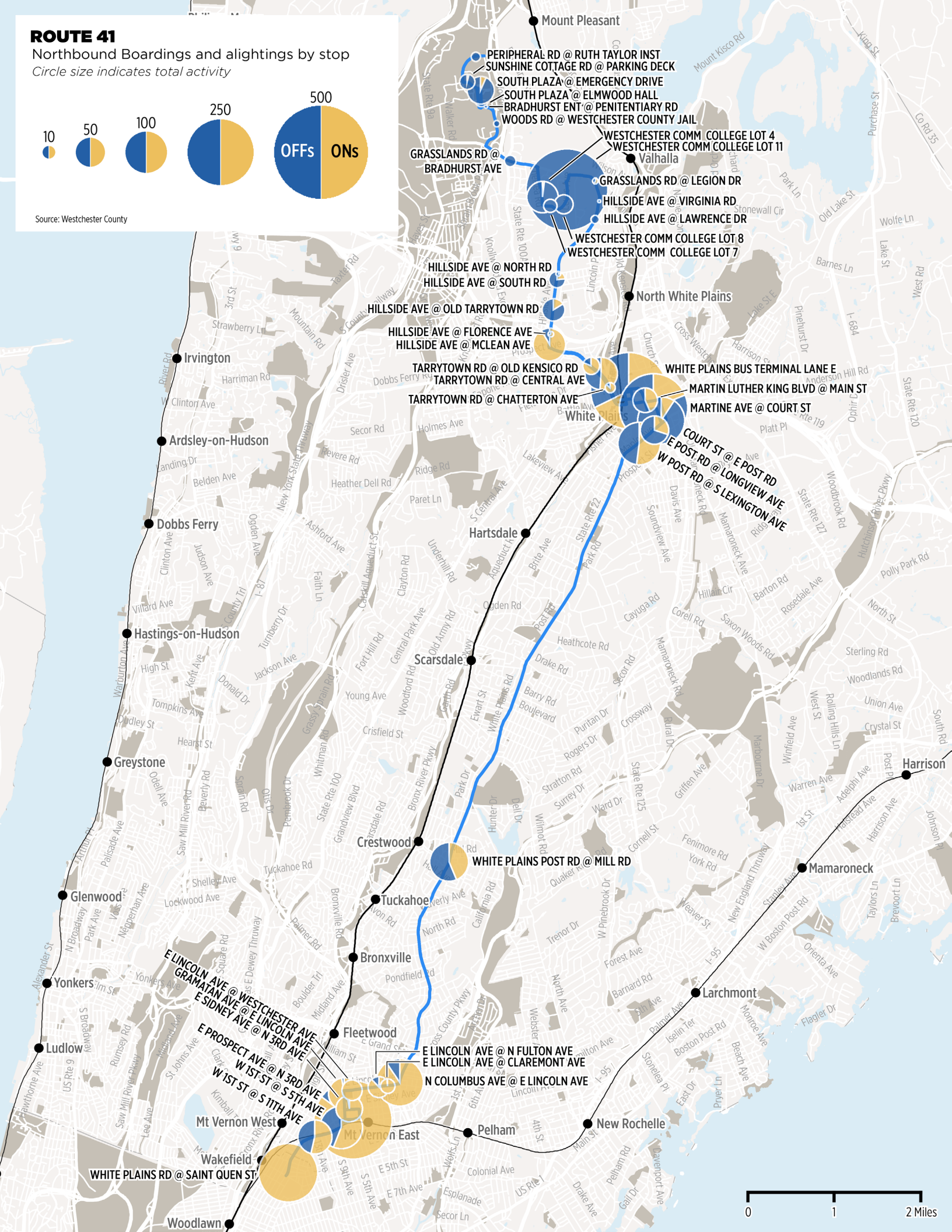
ROUTE 41

Northbound Boardings and alightings by stop

Circle size indicates total activity



Source: Westchester County



Operating Performance

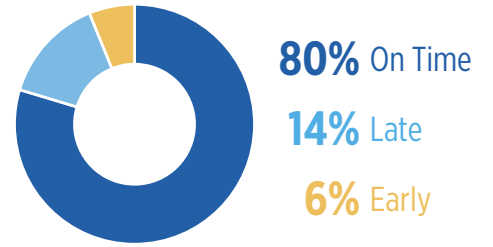
Route Length



Average Stop Spacing



Weekday On-Time Performance



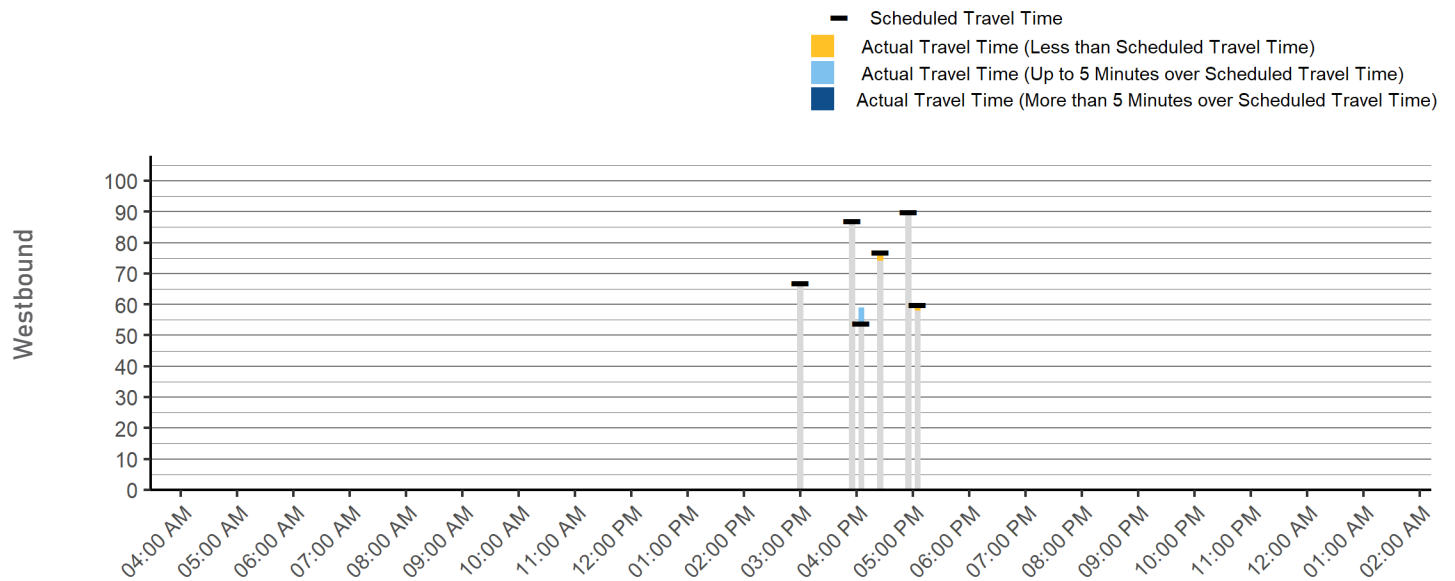
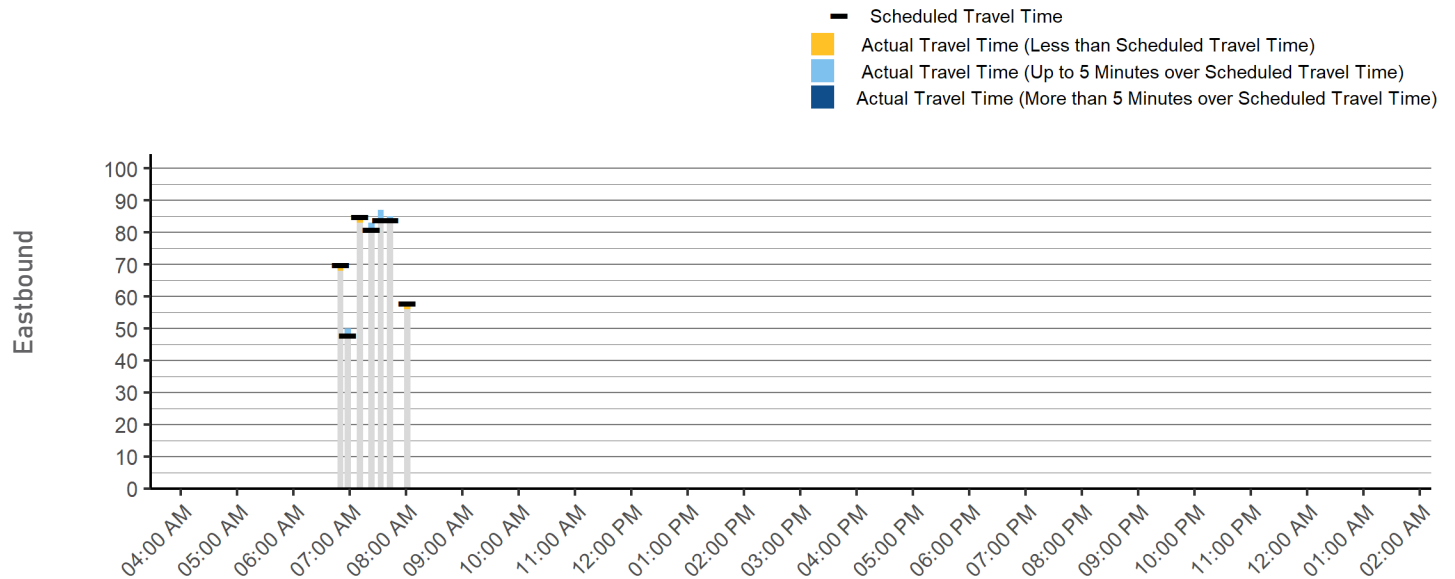
Average Travel Speed



Farebox Recovery Ratio



Travel Time Adherence



42 Bronx - Mount Vernon - Pelham Manor - New Rochelle

Route with Subway Transfer




Connects 233rd St Station on the #2 and #5 subway lines with New Rochelle via White Plains Road and Boston Post Road. Some trips serve Montefiore Medical Center.

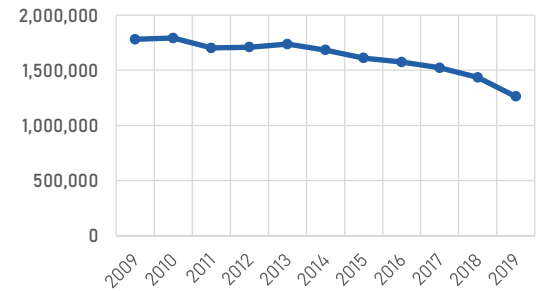
Major Destinations: 233rd Street Station, Mount Vernon, Pelham Manor, and New Rochelle Transit Center.

	Weekday	Saturday	Sunday
Service Span	5:00 AM - 11:38 PM	6:00 AM - 11:45 PM	6:57 AM - 11:50 PM
Frequency	Peak 11 - 15	Off-Peak 16 - 30	All Day 16 - 30
			All Day 16 - 30
Daily One-Way Trips	119	60	58
Average Boardings per Trip <small>Primary Service Pattern</small>	47.8	42.4	30.7

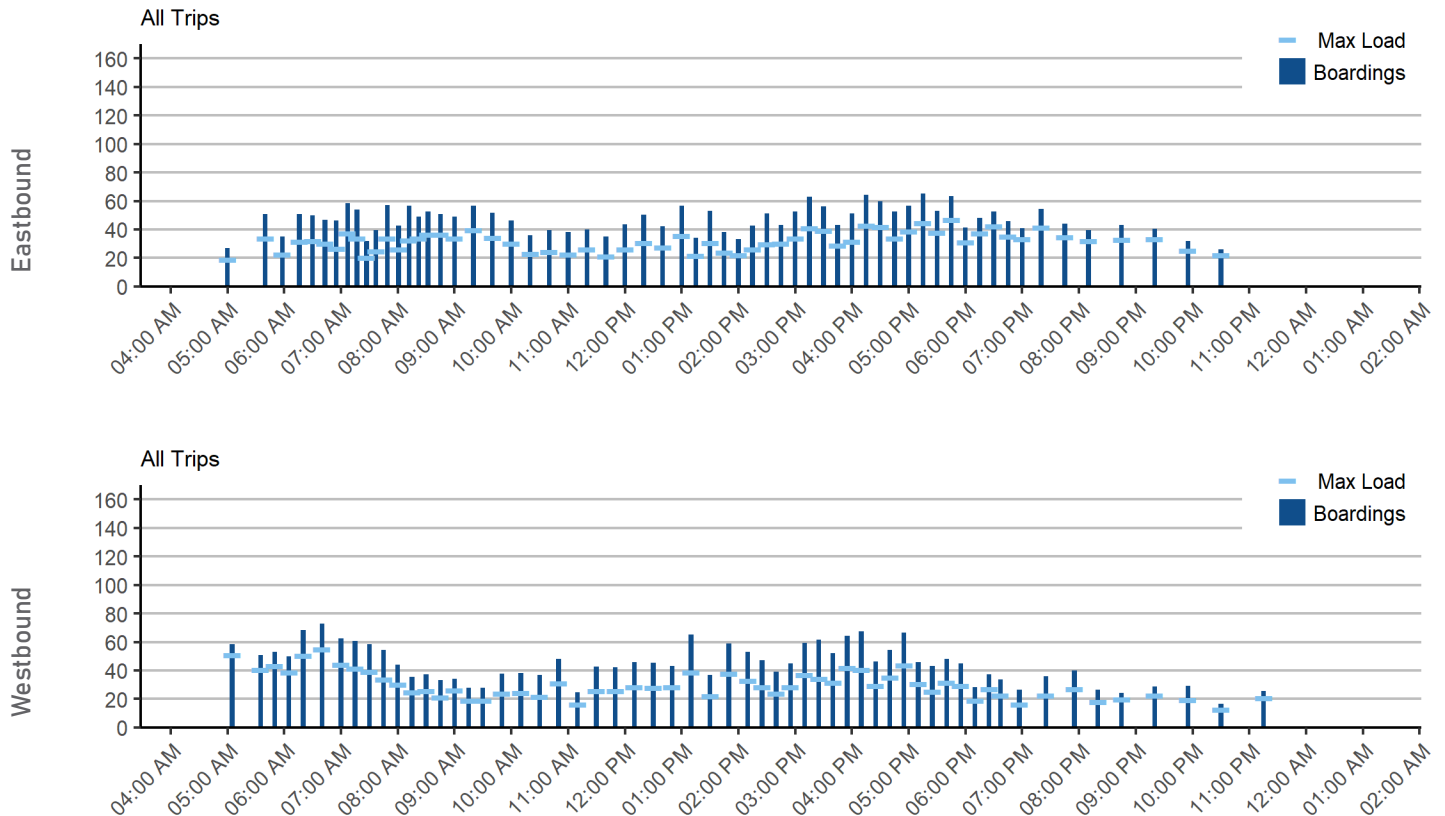
Daily Service Performance

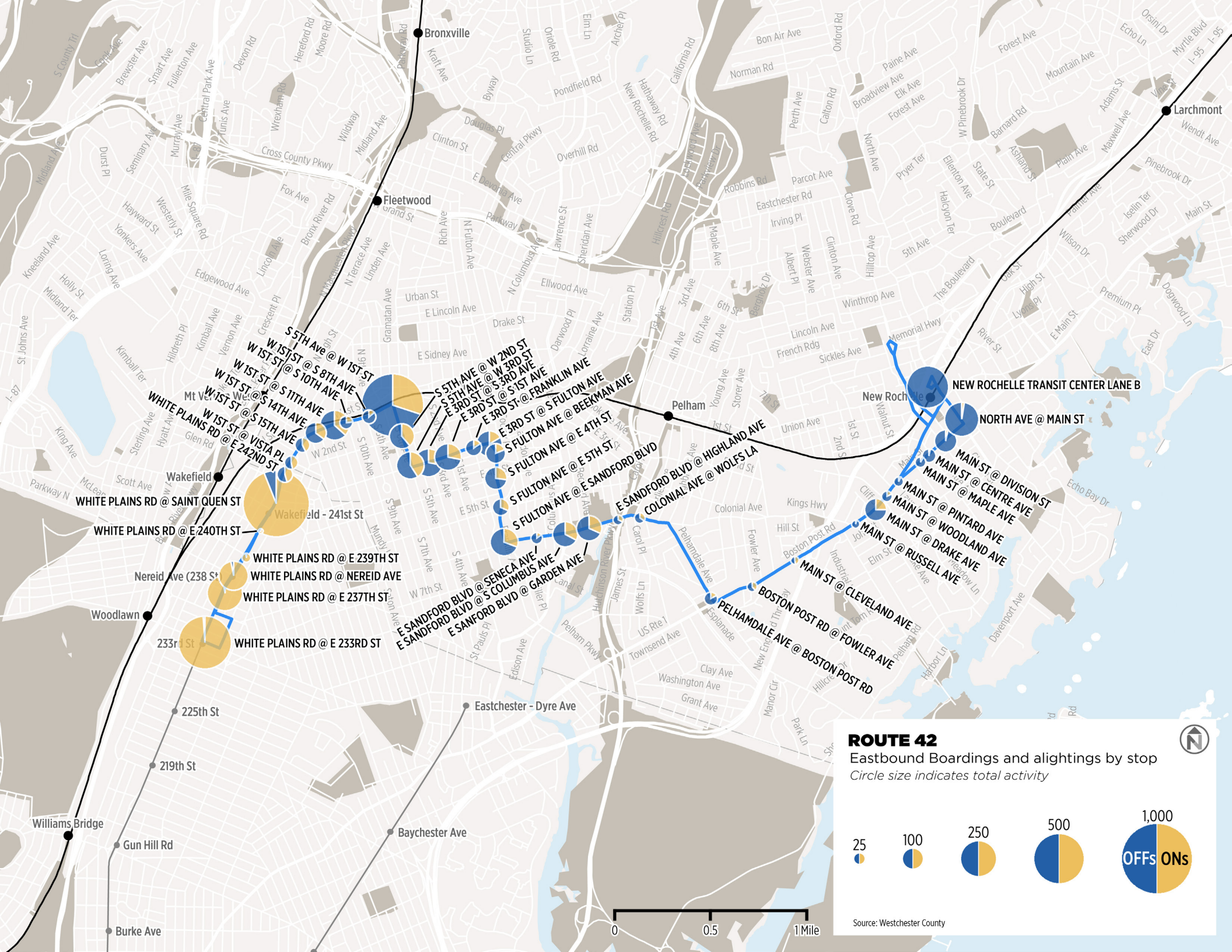
Annual Ridership, 2009-2019

	 DAILY BOARDINGS	 DAILY REVENUE HOURS	 BOARDINGS PER REVENUE HOUR
Weekday	5,346	77	59.4
Saturday	2,543	33	78.1
Sunday	1,778	29	61.8



Weekday Ridership by Trip





ROUTE 42
 Eastbound Boardings and alightings by stop
 Circle size indicates total activity

25 100 250 500 1,000
 OFFs ONs

Source: Westchester County

W 1ST ST @ S 10TH AVE
 W 1ST ST @ S 8TH AVE
 W 1ST ST @ S 11TH AVE
 W 1ST ST @ S 14TH AVE
 W 1ST ST @ S 15TH AVE
 W 1ST ST @ VISTA PL
 W 1ST ST @ E 242ND ST
 WHITE PLAINS RD @ SAINT QUEN ST
 WHITE PLAINS RD @ E 240TH ST
 Nereid Ave (238 St)
 WHITE PLAINS RD @ NEREID AVE
 WHITE PLAINS RD @ E 237TH ST
 233rd St
 WHITE PLAINS RD @ E 233RD ST
 225th St
 219th St
 Williams Bridge
 Gun Hill Rd
 Baychester Ave
 Burke Ave
 Wakefield - 241st St
 S 5TH AVE @ W 2ND ST
 S 5TH AVE @ W 3RD AVE
 E 3RD ST @ S 3RD AVE
 E 3RD ST @ S 1ST AVE
 E 3RD ST @ FRANKLIN AVE
 E 3RD ST @ S FULTON AVE
 S FULTON AVE @ E 4TH ST
 S FULTON AVE @ E 5TH ST
 S FULTON AVE @ E SANDFORD BLVD
 E SANDFORD BLVD @ HIGHLAND AVE
 COLONIAL AVE @ WOLF LA
 PELHAMDALE AVE
 BOSTON POST RD @ BOSTON POST RD
 BOSTON POST RD @ FOWLER AVE
 MAIN ST @ CLEVELAND AVE
 MAIN ST @ DRAKE AVE
 MAIN ST @ WOODLAND AVE
 MAIN ST @ RUSSELL AVE
 MAIN ST @ MAPLE AVE
 MAIN ST @ CENTRE AVE
 MAIN ST @ DIVISION ST
 NORTH AVE @ MAIN ST
 NEW ROCHELLE TRANSIT CENTER LANE B

Operating Performance

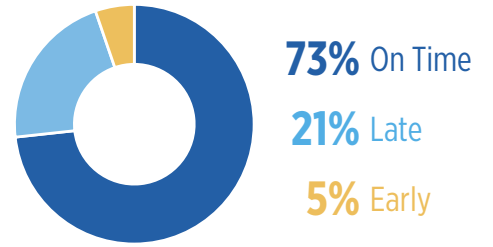
Route Length



Average Stop Spacing



Weekday On-Time Performance



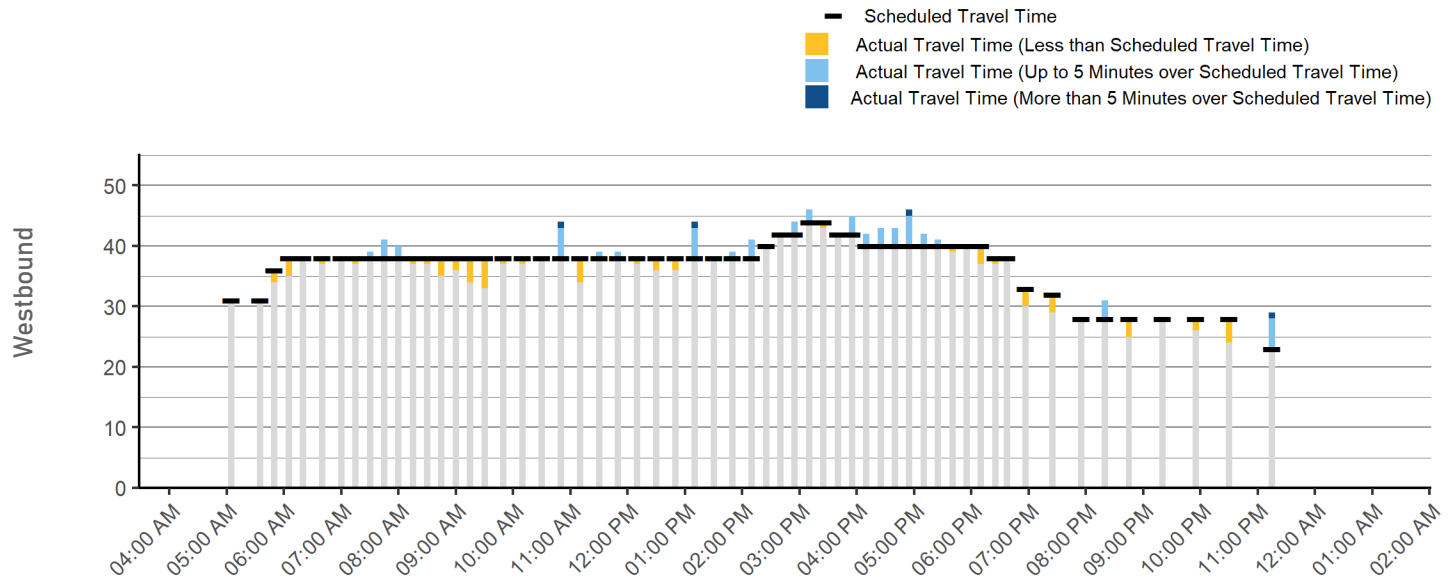
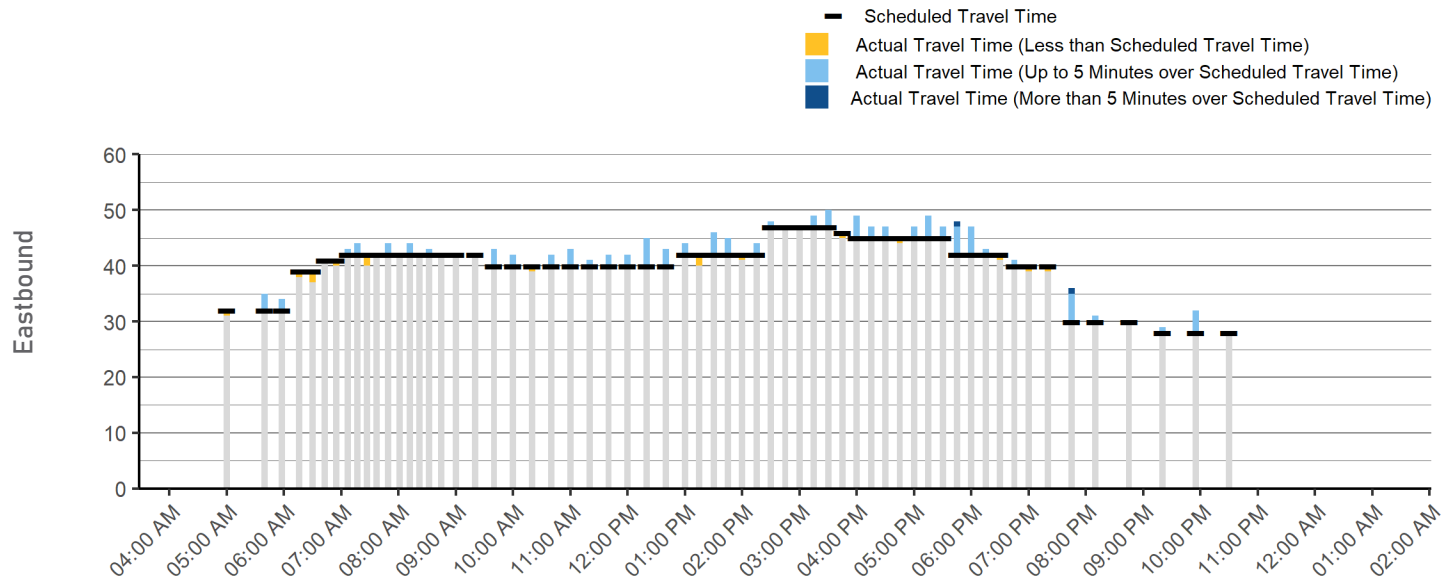
Average Travel Speed



Farebox Recovery Ratio



Travel Time Adherence



43 Bronx - Mount Vernon - Medical Center Express

Express Not Serving NYC

Connects 241st St Station on the #2 subway line in the Bronx with Valhalla via Sprain Brook Parkway.

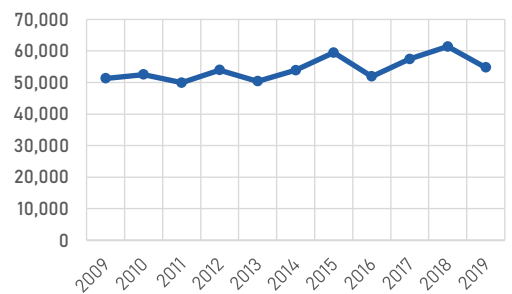
Major Destinations: Petrillo Plaza, Westchester Community College, and Westchester Medical Center.

	Weekday	Saturday	Sunday
Service Span	6:00 AM - 8:42 AM 3:10 PM - 5:58 PM	No service on Saturday	No service on Sunday
Frequency	Peak: 31 or longer Off-Peak: -	All Day: -	All Day: -
Daily One-Way Trips	6	-	-
Average Boardings per Trip	43.3	-	-

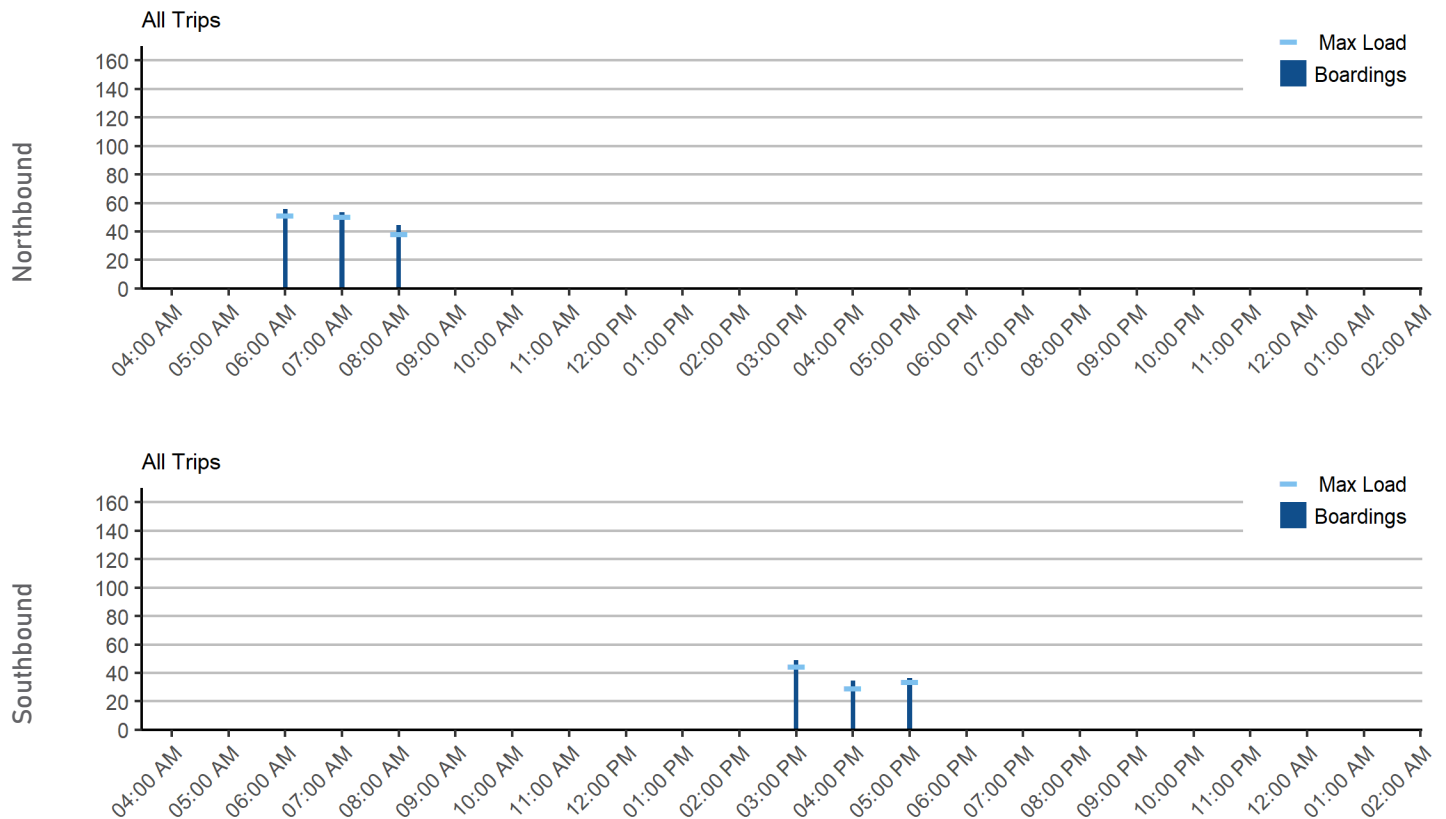
Daily Service Performance

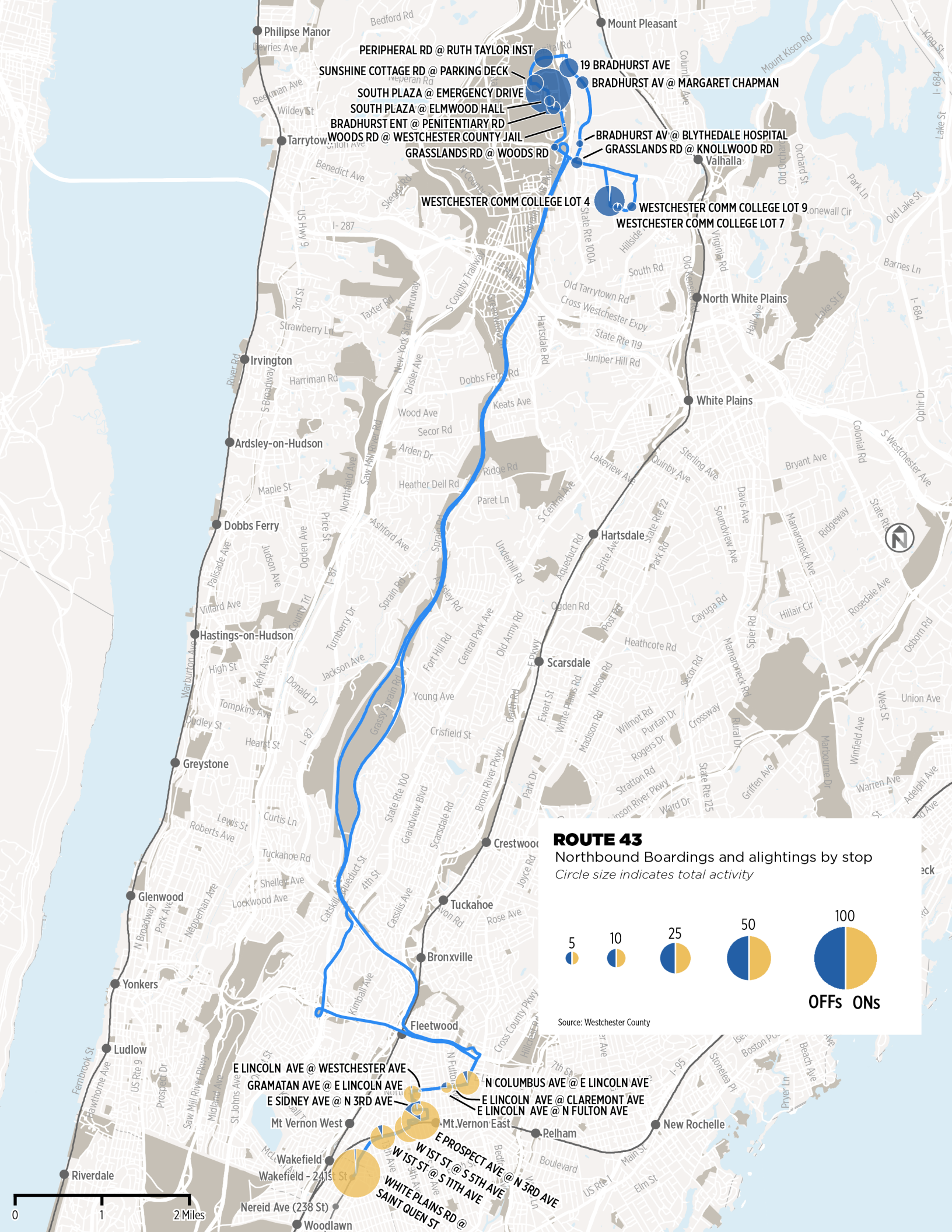
Annual Ridership, 2009-2019

	DAILY BOARDINGS	DAILY REVENUE HOURS	BOARDINGS PER REVENUE HOUR
Weekday	260	6	46.3
Saturday	-	-	-
Sunday	-	-	-



Weekday Ridership by Trip





PHILIPSE MANOR
 PERIPHERAL RD @ RUTH TAYLOR INST
 SUNSHINE COTTAGE RD @ PARKING DECK
 SOUTH PLAZA @ EMERGENCY DRIVE
 BRADHURST ENT @ PENITENTIARY RD
 WOODS RD @ WESTCHESTER COUNTY JAIL
 GRASSLANDS RD @ WOODS RD
 19 BRADHURST AVE
 BRADHURST AV @ MARGARET CHAPMAN
 BRADHURST AV @ BLYTHEDALE HOSPITAL
 GRASSLANDS RD @ KNOLLWOOD RD
 VALHALLA

WESTCHESTER COMM COLLEGE LOT 4
 WESTCHESTER COMM COLLEGE LOT 7
 WESTCHESTER COMM COLLEGE LOT 9

Tarrytown
 Irvington
 Ardsley-on-Hudson
 Dobbs Ferry
 Hastings-on-Hudson
 Greystone

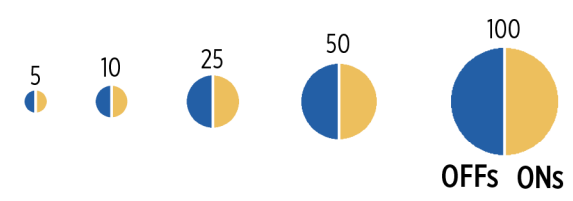
North White Plains
 White Plains

Hartsdale
 Scarsdale

Glenwood
 Yonkers
 Ludlow
 Riverdale

E LINCOLN AVE @ WESTCHESTER AVE
 GRAMATAN AVE @ E LINCOLN AVE
 E SIDNEY AVE @ N 3RD AVE
 Mt Vernon West
 Wakefield
 Wakefield - 241st St
 NEREID AVE (238 ST)
 WOODLAWN
 N COLUMBUS AVE @ E LINCOLN AVE
 E LINCOLN AVE @ CLAREMONT AVE
 E LINCOLN AVE @ N FULTON AVE
 Mt Vernon East
 Pelham
 E PROSPECT AVE @ N 3RD AVE
 W 1ST ST @ S 5TH AVE
 W 1ST ST @ S 11TH AVE
 WHITE PLAINS RD @ SAINT QUEN ST

ROUTE 43
Northbound Boardings and alightings by stop
Circle size indicates total activity



Source: Westchester County



Operating Performance

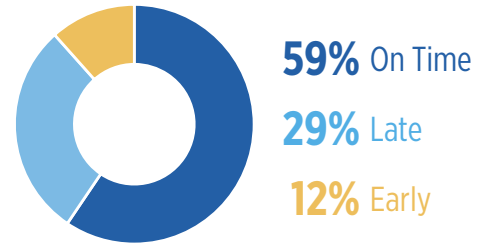
Route Length



Average Stop Spacing



Weekday On-Time Performance



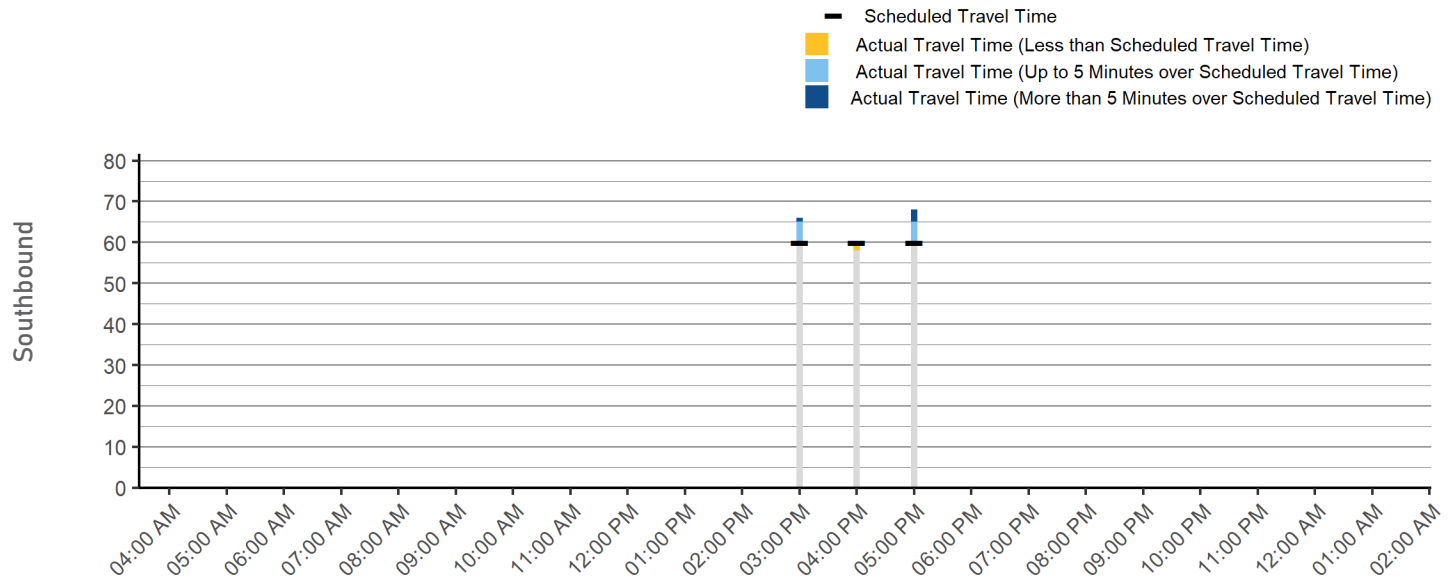
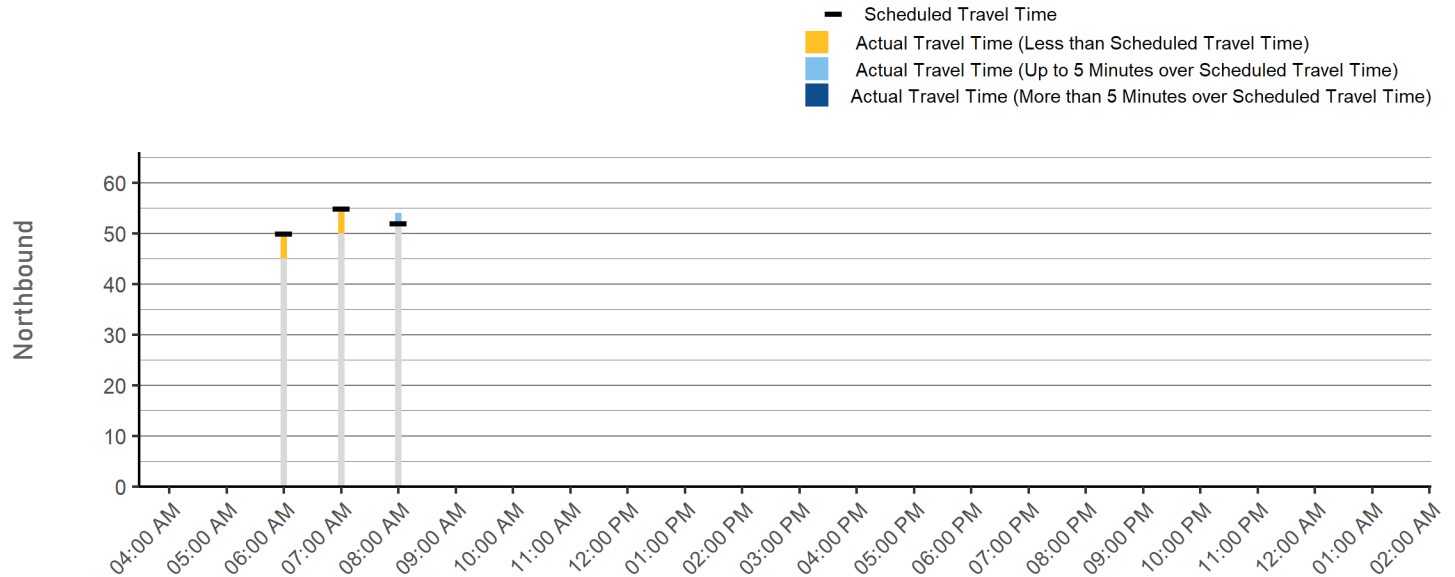
Average Travel Speed



Farebox Recovery Ratio



Travel Time Adherence



45 Bronx - New Rochelle - Eastchester via North Avenue

Route with Subway Transfer

Connects the Pelham Bay Park Station on the #6 subway line with Eastchester via Shore Road, Pelham Road and North Avenue. A service variant (45Q) connects Scarsdale and New Rochelle.




Major Destinations: New Rochelle High School, New Rochelle Station, Iona College, and Wyckagyl District.

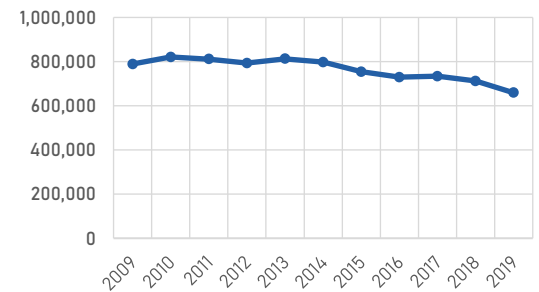
	Weekday	Saturday	Sunday
Service Span	5:55 AM - 9:06 PM	6:20 AM - 8:00 PM	10:15 AM - 6:05 PM
Frequency	Peak	Off-Peak	All Day
	16 - 30	31 or longer	31 or longer
Daily One-Way Trips	72	26	16
Average Boardings per Trip	47.7	35.3	28.8

Primary Service Pattern

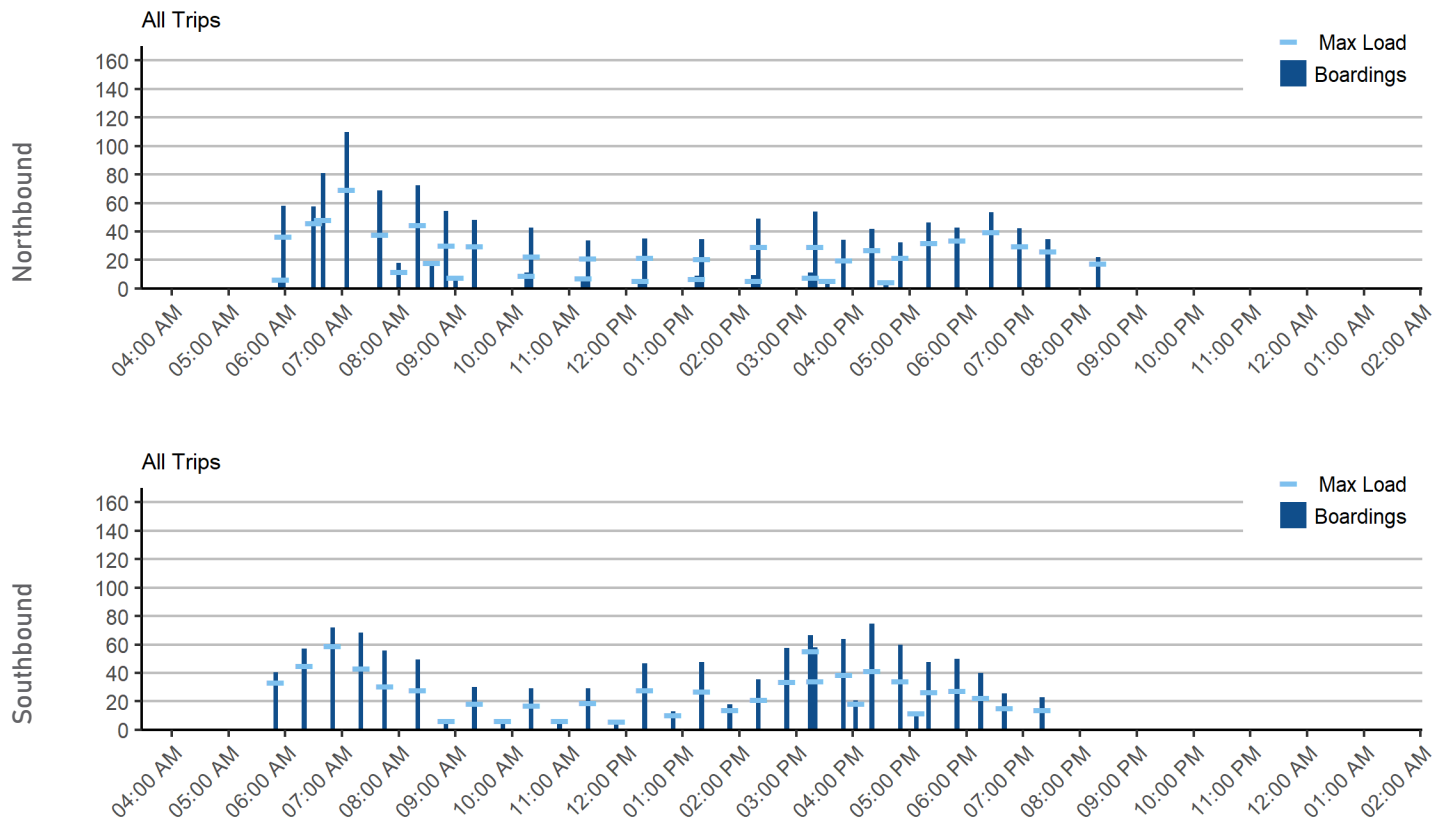
Daily Service Performance

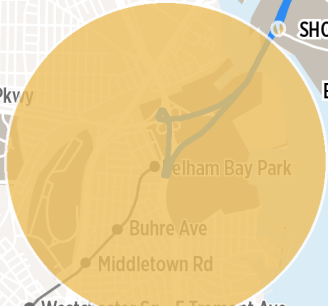
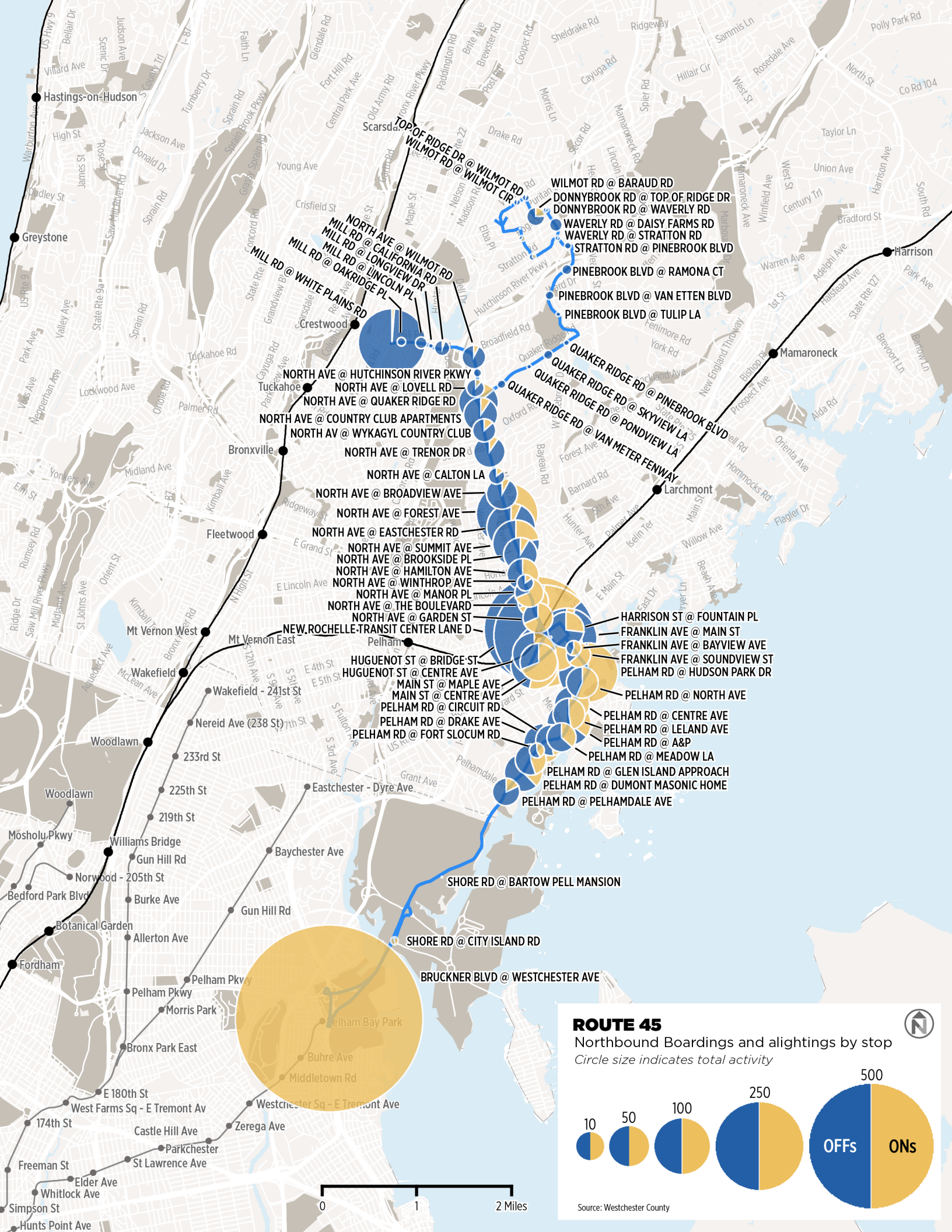
Annual Ridership, 2009-2019

	 DAILY BOARDINGS	 DAILY REVENUE HOURS	 BOARDINGS PER REVENUE HOUR
Weekday	3,173	53	59.9
Saturday	918	22	40.9
Sunday	461	13	36.6



Weekday Ridership by Trip





- TOP OF RIDGE DR @ WILMOT RD
- WILMOT RD @ WILMOT CR
- WILMOT RD @ BARAUD RD
- DONNYBROOK RD @ TOP OF RIDGE DR
- DONNYBROOK RD @ WAVERLY RD
- WAVERLY RD @ DAISY FARMS RD
- WAVERLY RD @ STRATTON RD
- STRATTON RD @ PINEBROOK BLVD
- PINEBROOK BLVD @ RAMONA CT
- PINEBROOK BLVD @ VAN ETTEN BLVD
- PINEBROOK BLVD @ TULIP LA
- QUAKER RIDGE RD @ PINEBROOK BLVD
- QUAKER RIDGE RD @ SKYVIEW LA
- QUAKER RIDGE RD @ PONDVIEW LA
- QUAKER RIDGE RD @ VAN METER FENWAY
- NORTH AVE @ HUTCHINSON RIVER PKWY
- NORTH AVE @ LOVELL RD
- NORTH AVE @ QUAKER RIDGE RD
- NORTH AVE @ COUNTRY CLUB APARTMENTS
- NORTH AV @ WYKAGYL COUNTRY CLUB
- NORTH AVE @ TRENOR DR
- NORTH AVE @ CALTON LA
- NORTH AVE @ BROADVIEW AVE
- NORTH AVE @ FOREST AVE
- NORTH AVE @ EASTCHESTER RD
- NORTH AVE @ SUMMIT AVE
- NORTH AVE @ BROOKSIDE PL
- NORTH AVE @ HAMILTON AVE
- NORTH AVE @ WINTHROP AVE
- NORTH AVE @ MANOR PL
- NORTH AVE @ THE BOULEVARD
- NORTH AVE @ GARDEN ST
- NEW ROCHELLE TRANSIT CENTER LANE D
- HUGUENOT ST @ BRIDGE ST
- HUGUENOT ST @ CENTRE AVE
- MAIN ST @ MAPLE AVE
- MAIN ST @ CENTRE AVE
- PELHAM RD @ CIRCUIT RD
- PELHAM RD @ DRAKE AVE
- PELHAM RD @ FORT SLOCUM RD
- HARRISON ST @ FOUNTAIN PL
- FRANKLIN AVE @ MAIN ST
- FRANKLIN AVE @ BAYVIEW AVE
- FRANKLIN AVE @ SOUNDVIEW ST
- PELHAM RD @ HUDSON PARK DR
- PELHAM RD @ NORTH AVE
- PELHAM RD @ CENTRE AVE
- PELHAM RD @ LELAND AVE
- PELHAM RD @ A&P
- PELHAM RD @ MEADOW LA
- PELHAM RD @ GLEN ISLAND APPROACH
- PELHAM RD @ DUMONT MASONIC HOME
- PELHAM RD @ PELHAMDALE AVE
- SHORE RD @ BARTOW PELL MANSION
- SHORE RD @ CITY ISLAND RD
- BRUCKNER BLVD @ WESTCHESTER AVE



Operating Performance

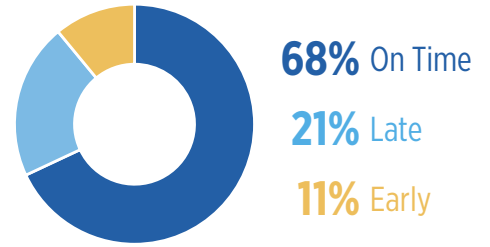
Route Length



Average Stop Spacing



Weekday On-Time Performance



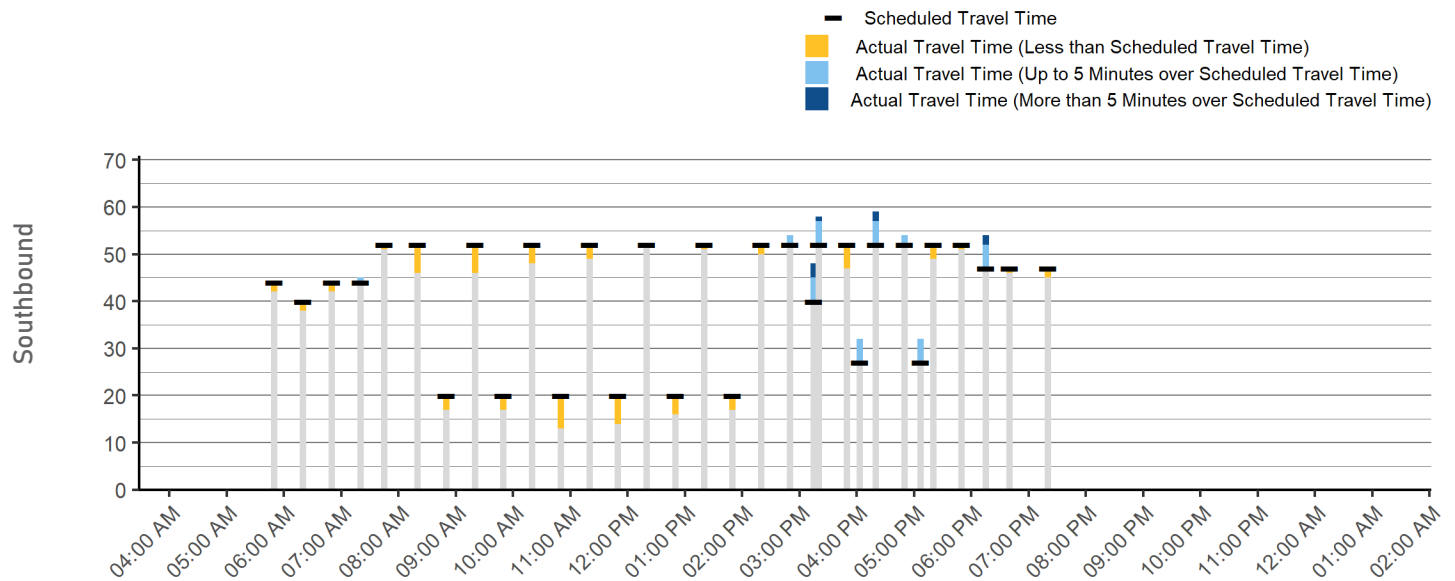
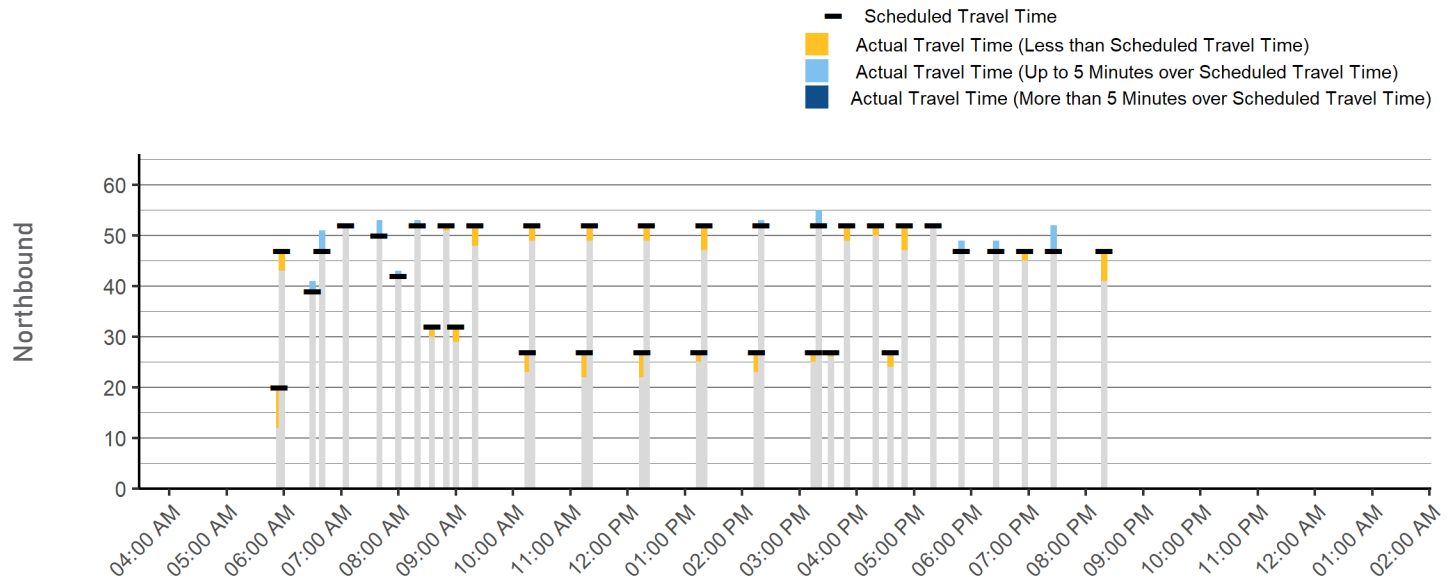
Average Travel Speed



Farebox Recovery Ratio



Travel Time Adherence



52 Bronx - Mount Vernon - Fleetwood - Bronxville

Route with Subway Transfer

Connects the Bronx and Bronxville via 5th Avenue and Gramatan Avenue. Connection to #5 subway line at Dyre Avenue.

Major Destinations: Boston-Secor Housing, Mount Vernon City Hall, and Lawrence Hospital Center.

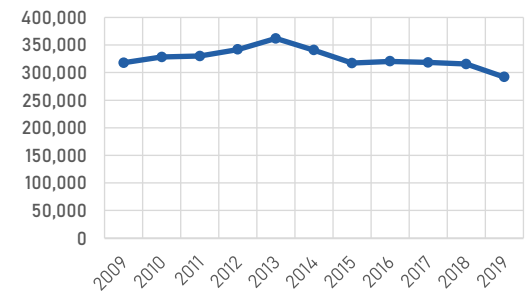
	Weekday	Saturday	Sunday
Service Span	6:20 AM - 8:00 PM	8:00 AM - 6:58 PM	No service on Sunday
Frequency	Peak: 16 - 30 Off-Peak: 31 or longer	All Day: 31 or longer	All Day: -
Daily One-Way Trips	45	30	-
Average Boardings per Trip	30.8	17.3	-

Primary Service Pattern

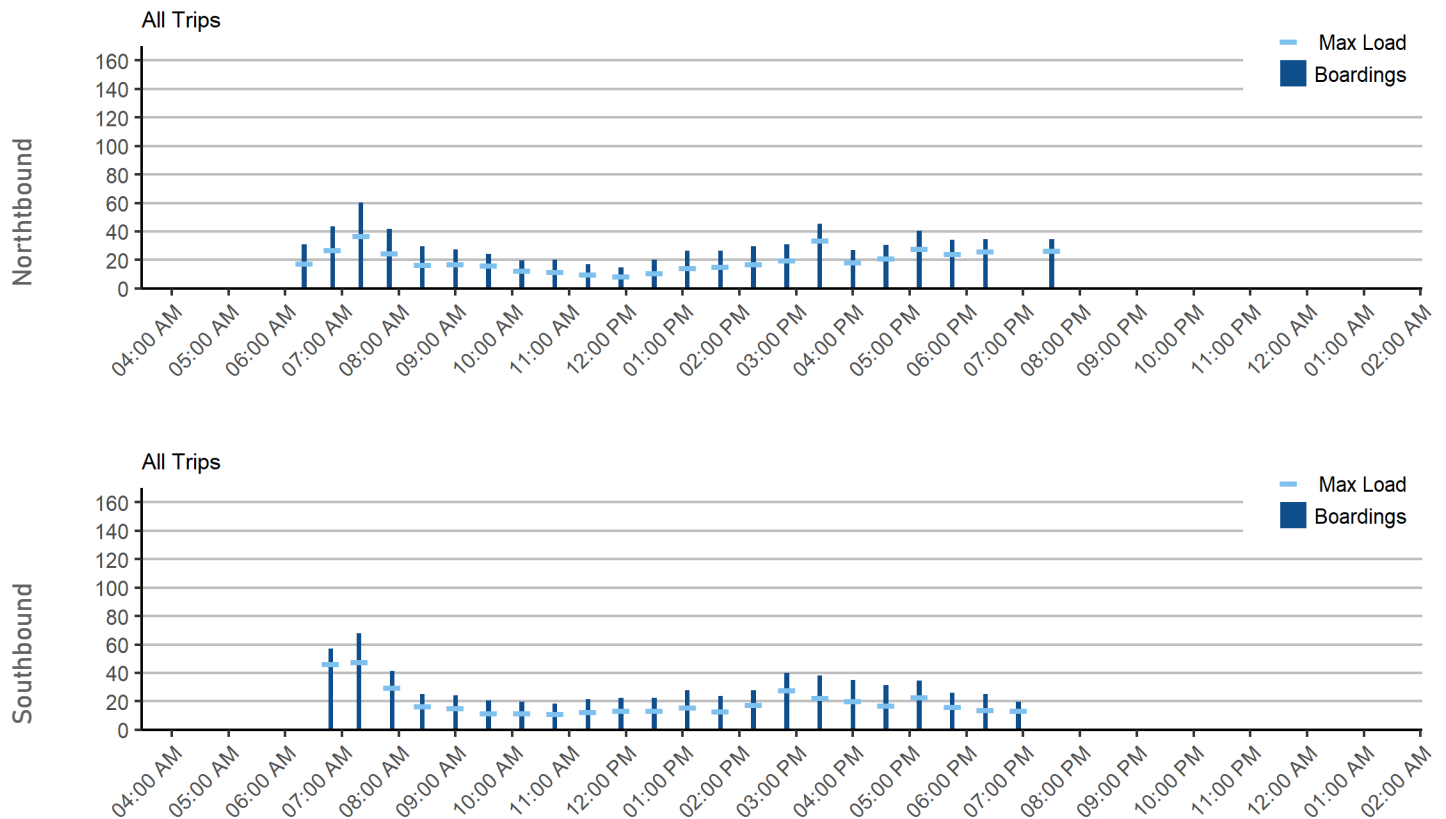
Daily Service Performance

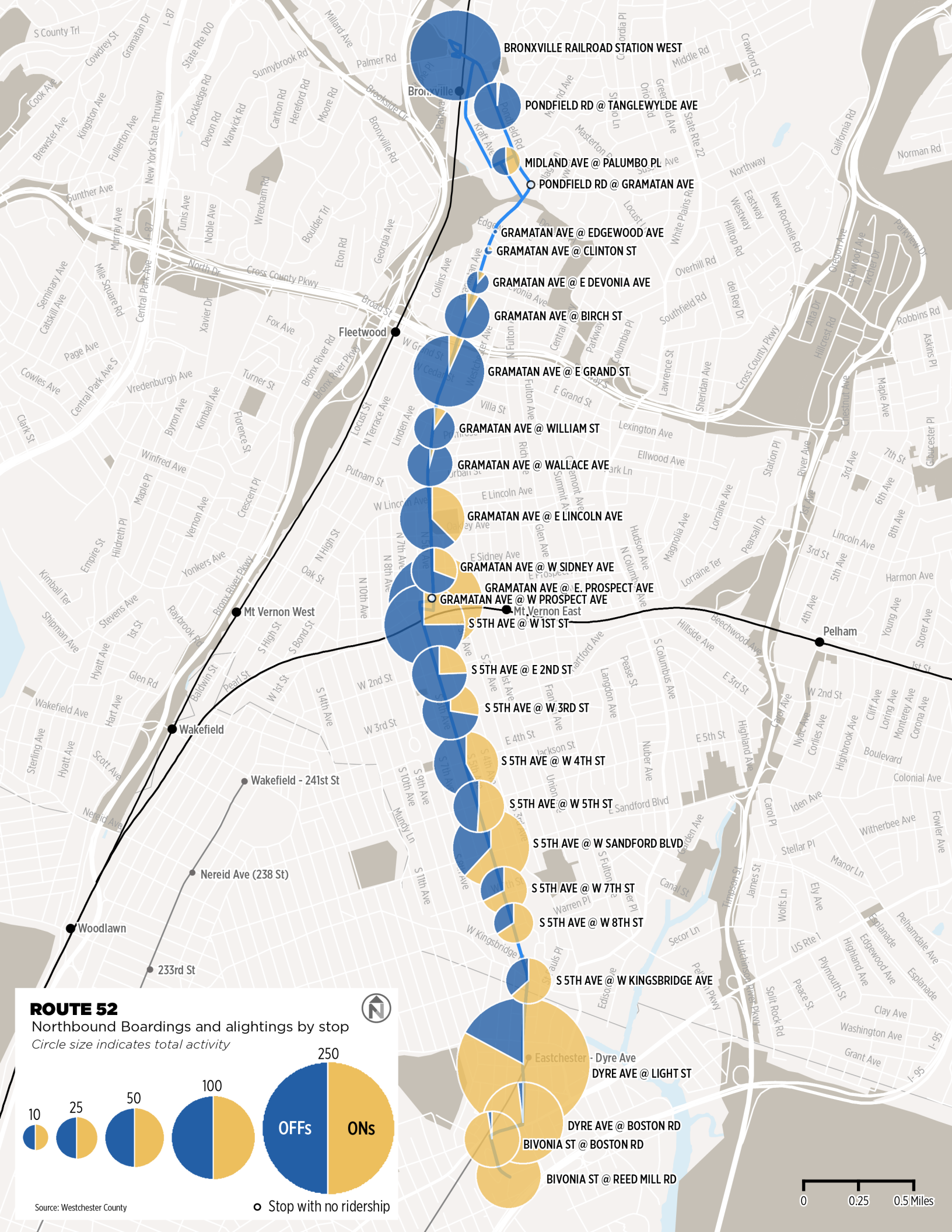
Annual Ridership, 2009-2019

	DAILY BOARDINGS	DAILY REVENUE HOURS	BOARDINGS PER REVENUE HOUR
Weekday	1,387	22	61.9
Saturday	519	14	36.1
Sunday	-	-	-



Weekday Ridership by Trip





Operating Performance

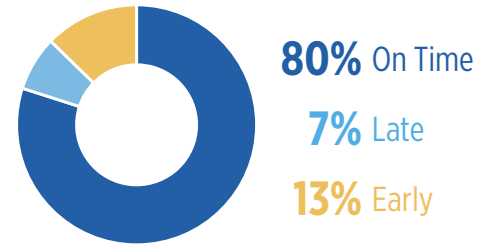
Route Length



Average Stop Spacing



Weekday On-Time Performance



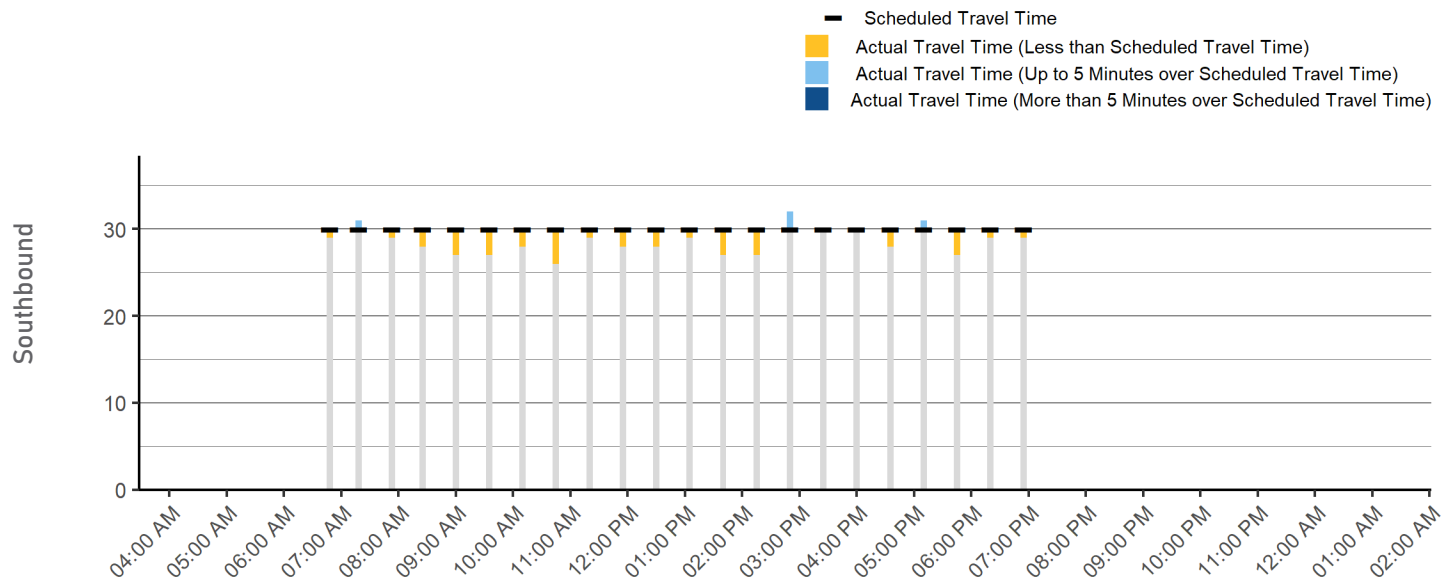
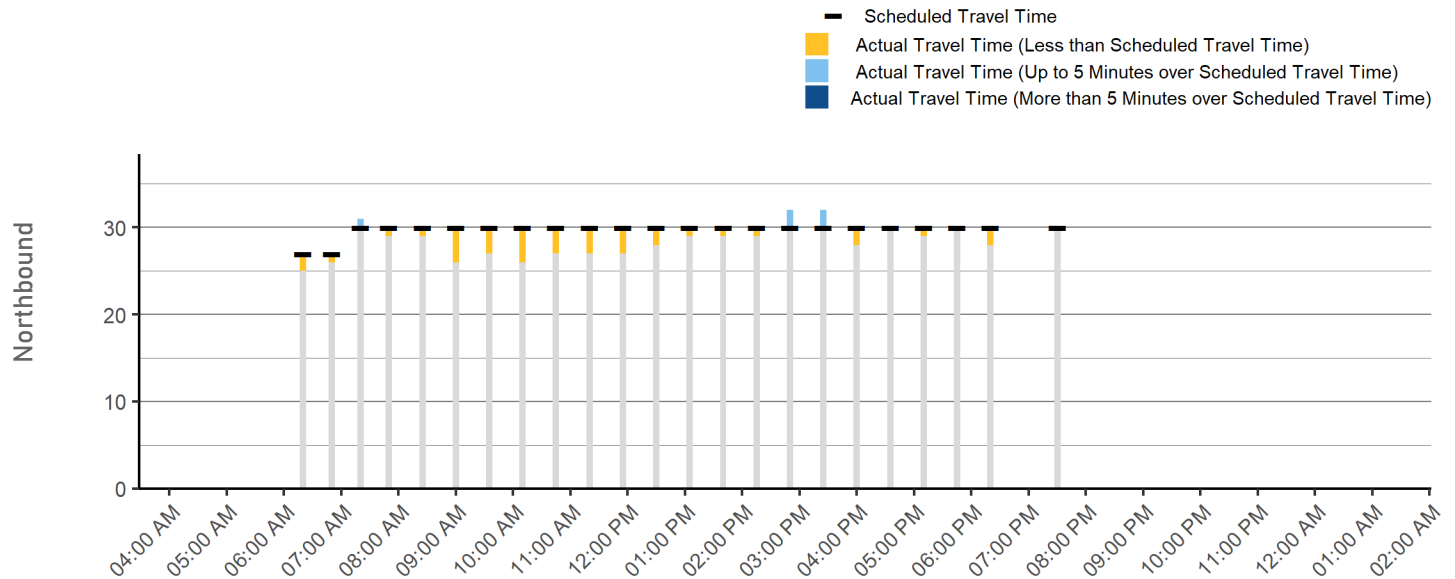
Average Travel Speed



Farebox Recovery Ratio



Travel Time Adherence



53 Mount Vernon - Pelham - Chester Heights

Local Route South of I-287

Connects Mount Vernon and Eastchester via Pelham and New Rochelle. Some service to Mount Vernon High School.
Major Destinations: Mount Vernon East Station, Petrillo Plaza, Mount Vernon City Hall, and Mount Vernon High School.

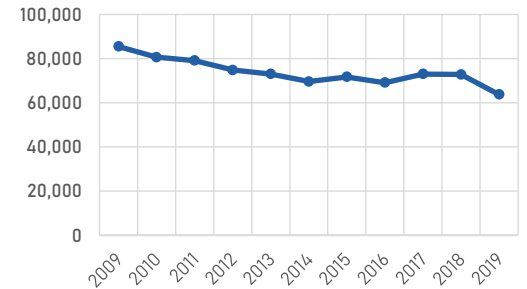
	Weekday	Saturday	Sunday
Service Span	6:03 AM - 9:34 AM 2:13 PM - 6:56 PM	No service on Saturday	No service on Sunday
Frequency	Peak: 31 or longer Off-Peak: 31 or longer	All Day: -	All Day: -
Daily One-Way Trips	28	-	-
Average Boardings per Trip	9.9	-	-

Primary Service Pattern

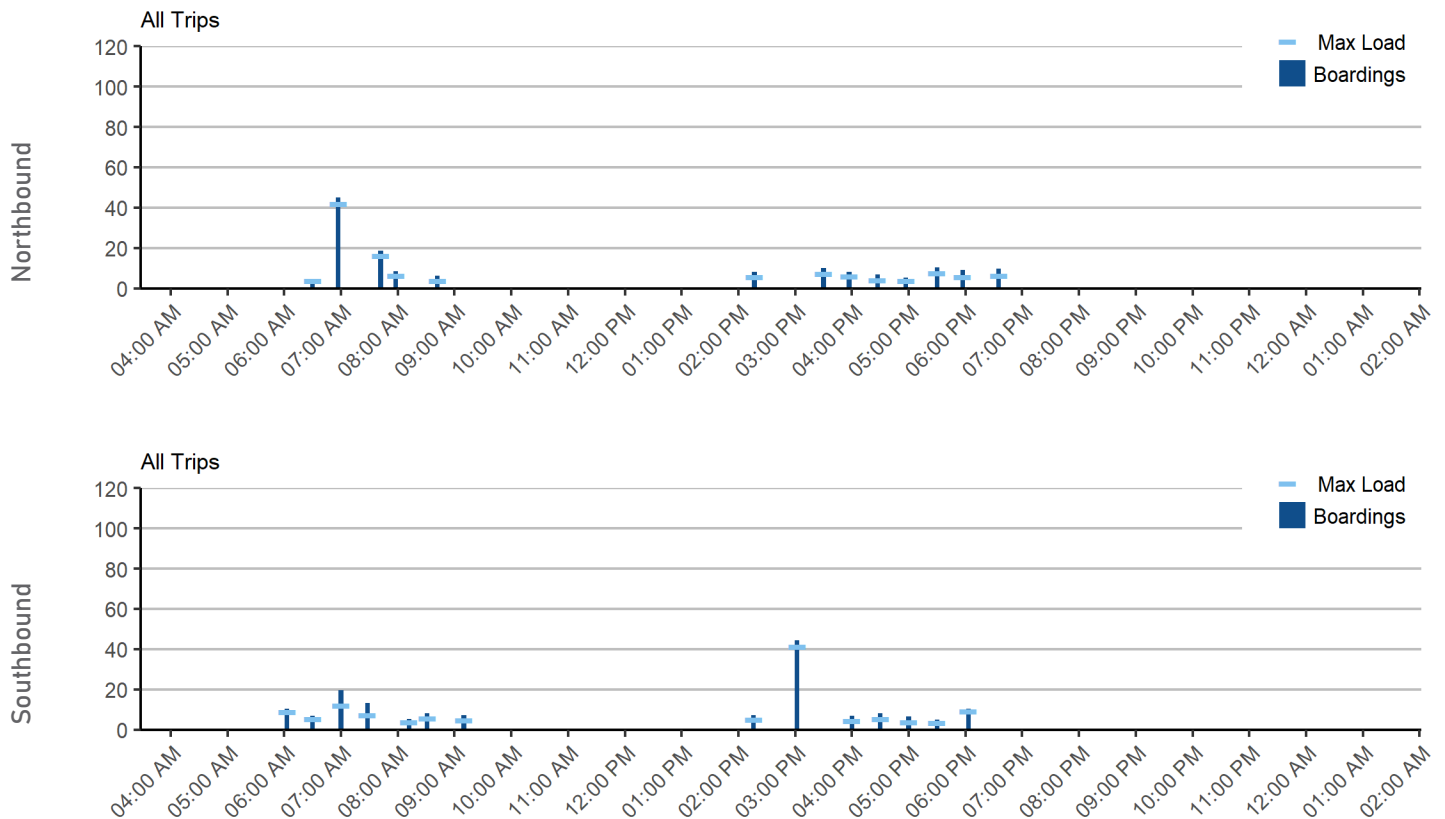
Daily Service Performance

Annual Ridership, 2009-2019

	DAILY BOARDINGS	DAILY REVENUE HOURS	BOARDINGS PER REVENUE HOUR
Weekday	340	12	29.2
Saturday	-	-	-
Sunday	-	-	-



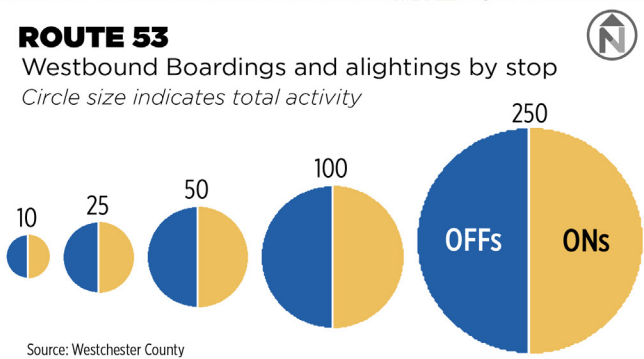
Weekday Ridership by Trip



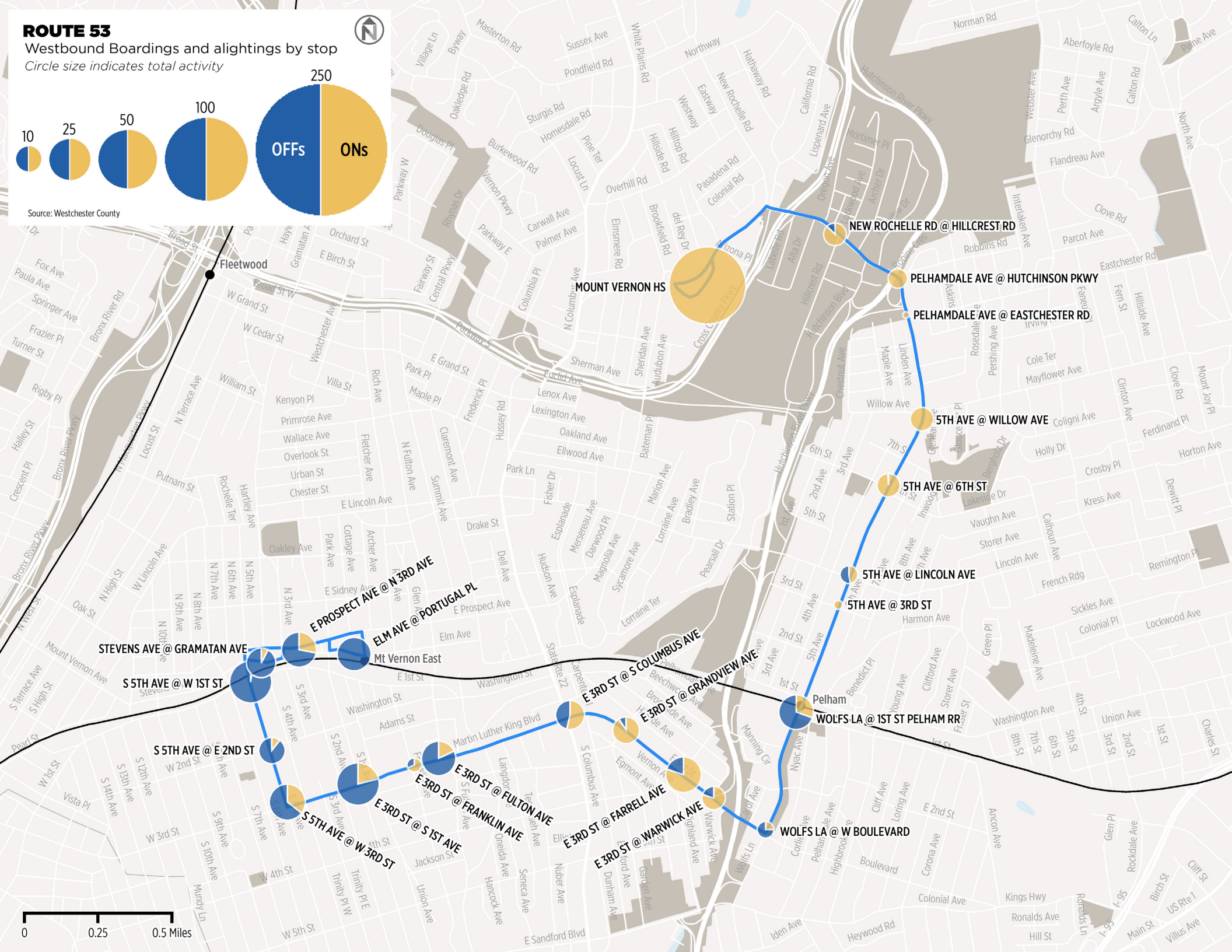
ROUTE 53

Westbound Boardings and alightings by stop

Circle size indicates total activity



Source: Westchester County



Operating Performance

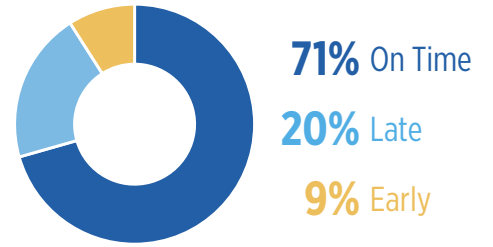
Route Length



Average Stop Spacing



Weekday On-Time Performance



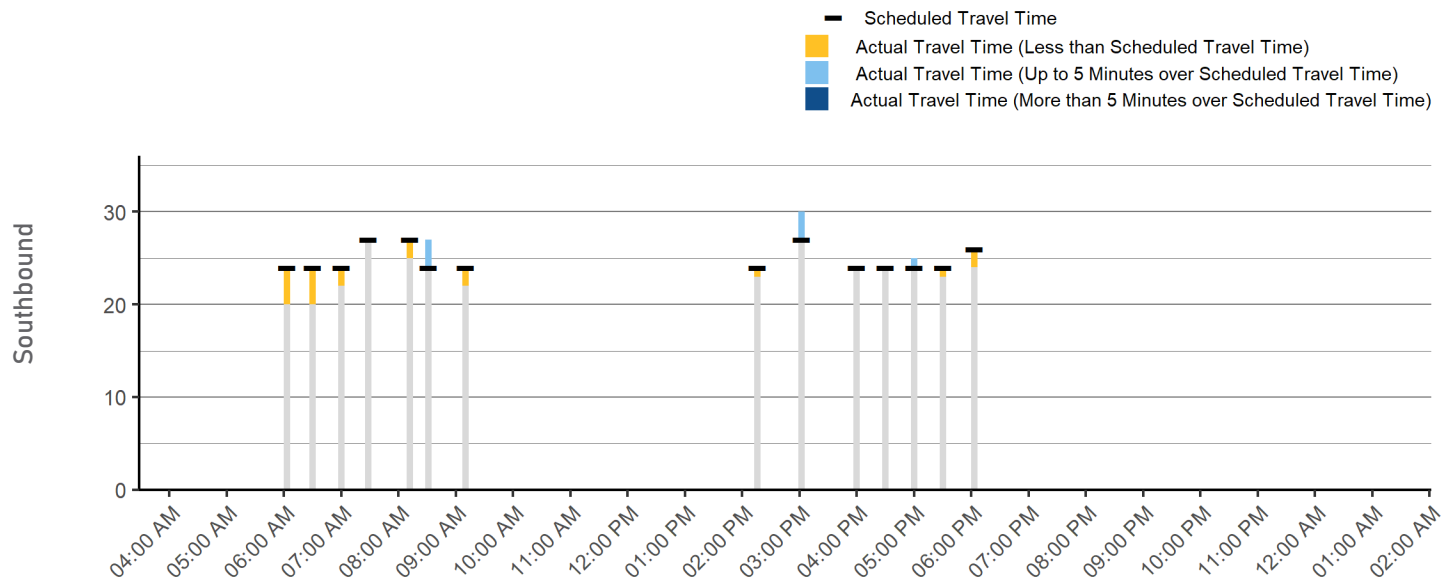
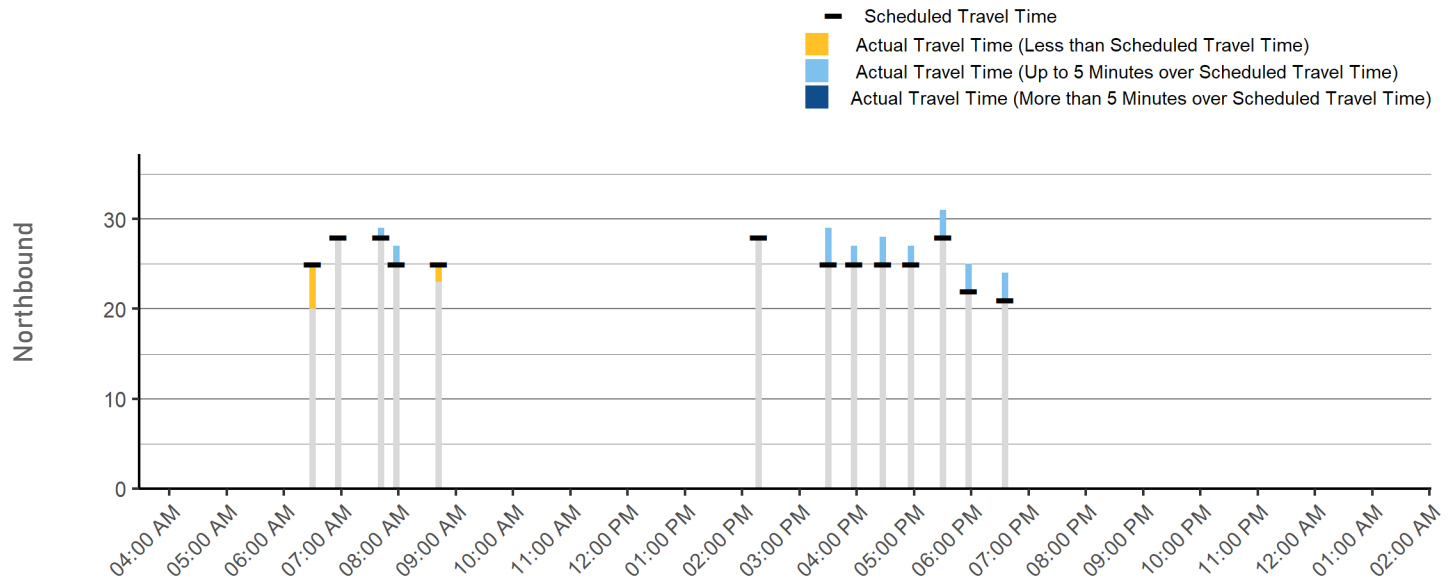
Average Travel Speed



Farebox Recovery Ratio



Travel Time Adherence



54 Mount Vernon - South Side

Local Route South of I-287

Serves the Bronx and Mount Vernon via W Sanford Boulevard, S. 11th Avenue, and Prospect Avenue.

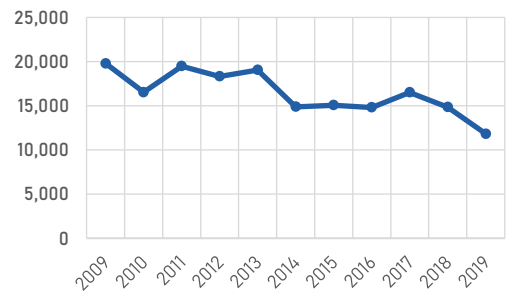
Major Destinations: Mount Vernon East Station, Petrillo Plaza, and Mount St. Michael High School.

	Weekday	Saturday	Sunday
Service Span	6:37 AM - 8:42 AM 3:27 PM - 6:21 PM	No service on Saturday	No service on Sunday
Frequency	Peak: 31 or longer Off-Peak: -	All Day: -	All Day: -
Daily One-Way Trips	13	-	-
Average Boardings per Trip <small>Primary Service Pattern</small>	4.2	-	-

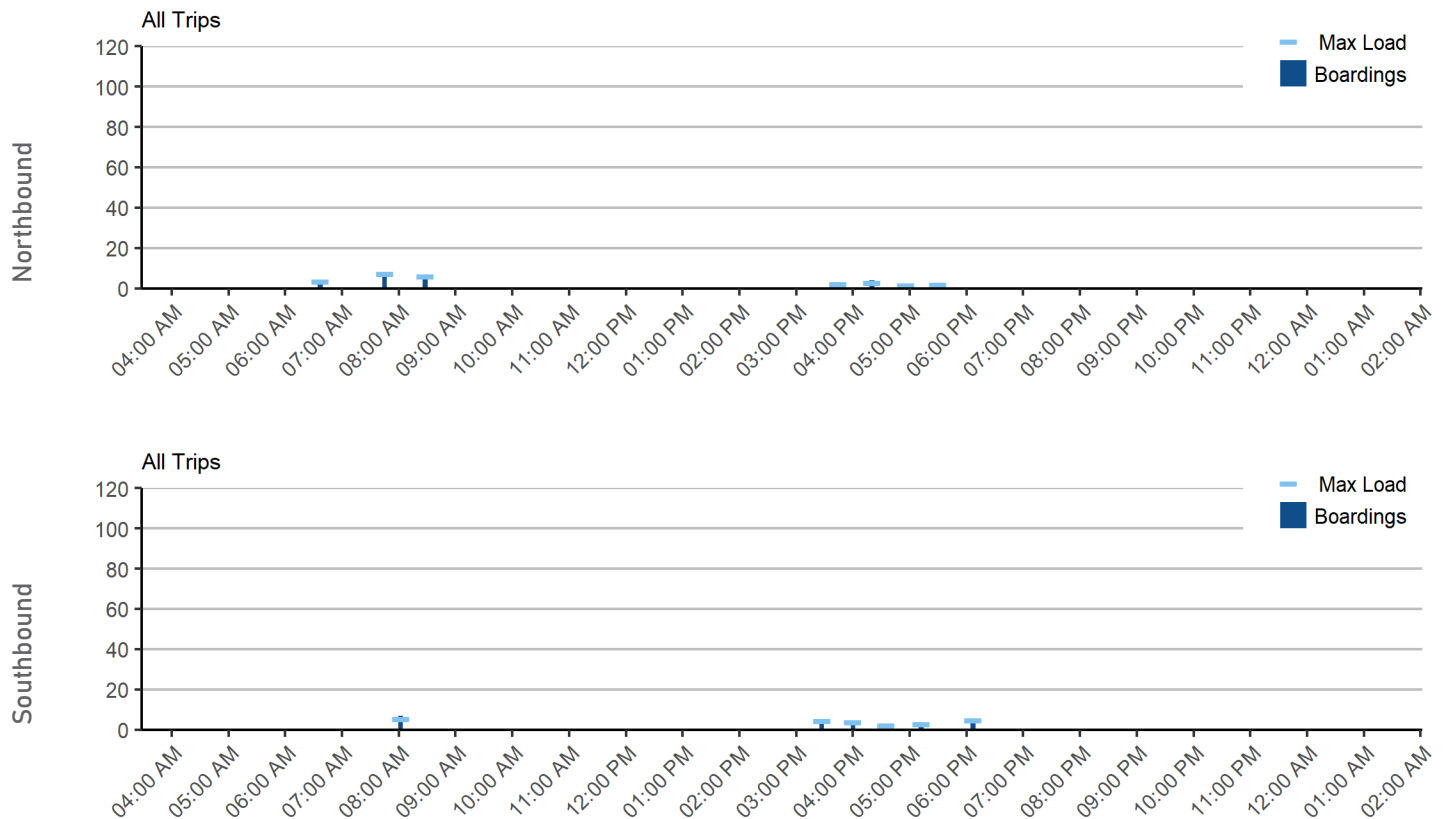
Daily Service Performance

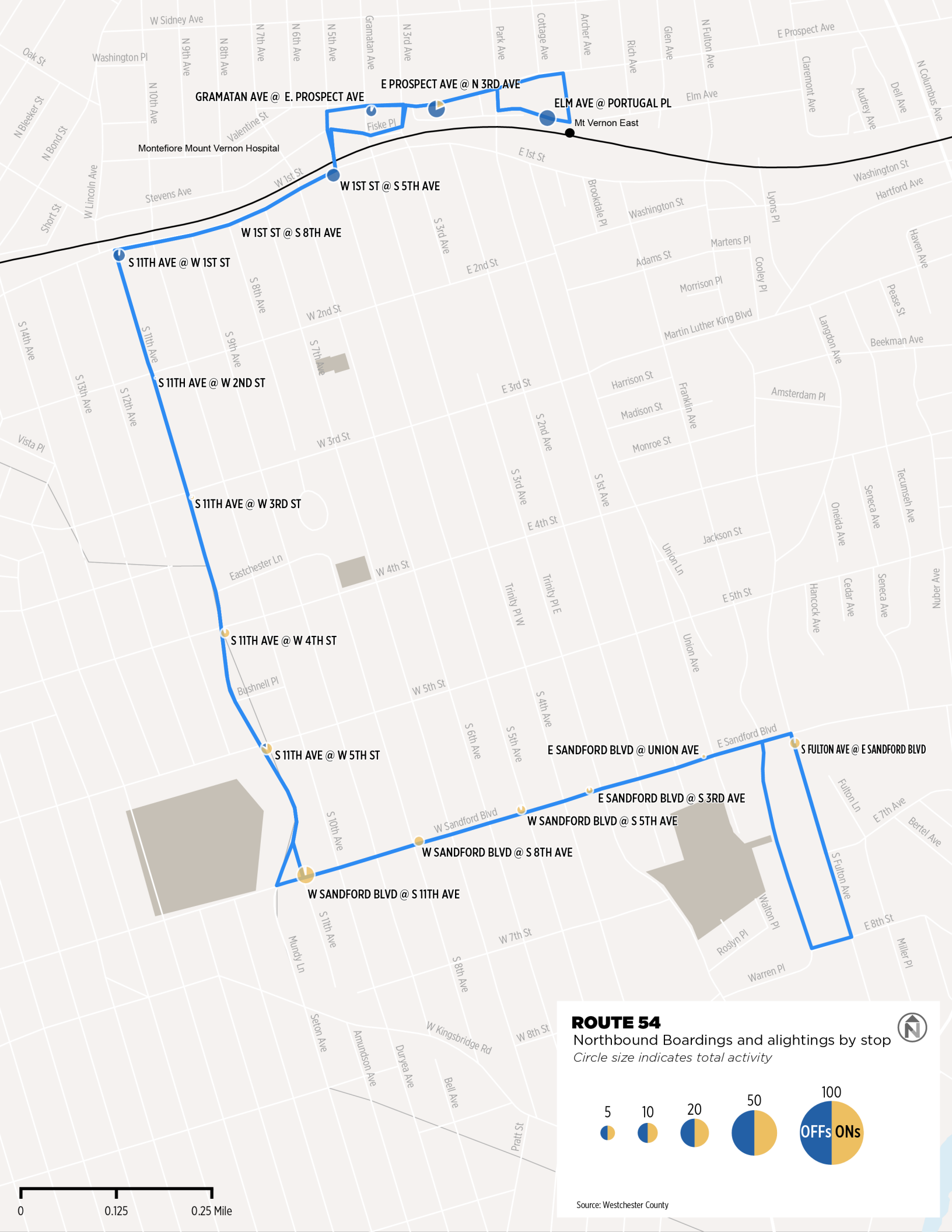
Annual Ridership, 2009-2019

	DAILY BOARDINGS	DAILY REVENUE HOURS	BOARDINGS PER REVENUE HOUR
Weekday	55	3	17.8
Saturday	-	-	-
Sunday	-	-	-



Weekday Ridership by Trip





GRAMATAN AVE @ E. PROSPECT AVE E PROSPECT AVE @ N 3RD AVE ELM AVE @ PORTUGAL PL

Montefiore Mount Vernon Hospital

W 1ST ST @ S 5TH AVE

W 1ST ST @ S 8TH AVE

S 11TH AVE @ W 1ST ST

S 11TH AVE @ W 2ND ST

S 11TH AVE @ W 3RD ST

S 11TH AVE @ W 4TH ST

S 11TH AVE @ W 5TH ST

W SANDFORD BLVD @ S 11TH AVE

W SANDFORD BLVD @ S 8TH AVE

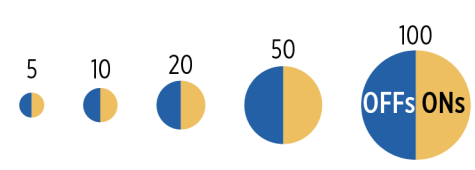
W SANDFORD BLVD @ S 5TH AVE

E SANDFORD BLVD @ S 3RD AVE

E SANDFORD BLVD @ UNION AVE

S FULTON AVE @ E SANDFORD BLVD

ROUTE 54
 Northbound Boardings and alightings by stop
Circle size indicates total activity



Source: Westchester County

Operating Performance

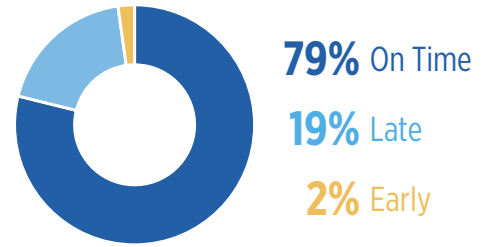
Route Length



Average Stop Spacing



Weekday On-Time Performance



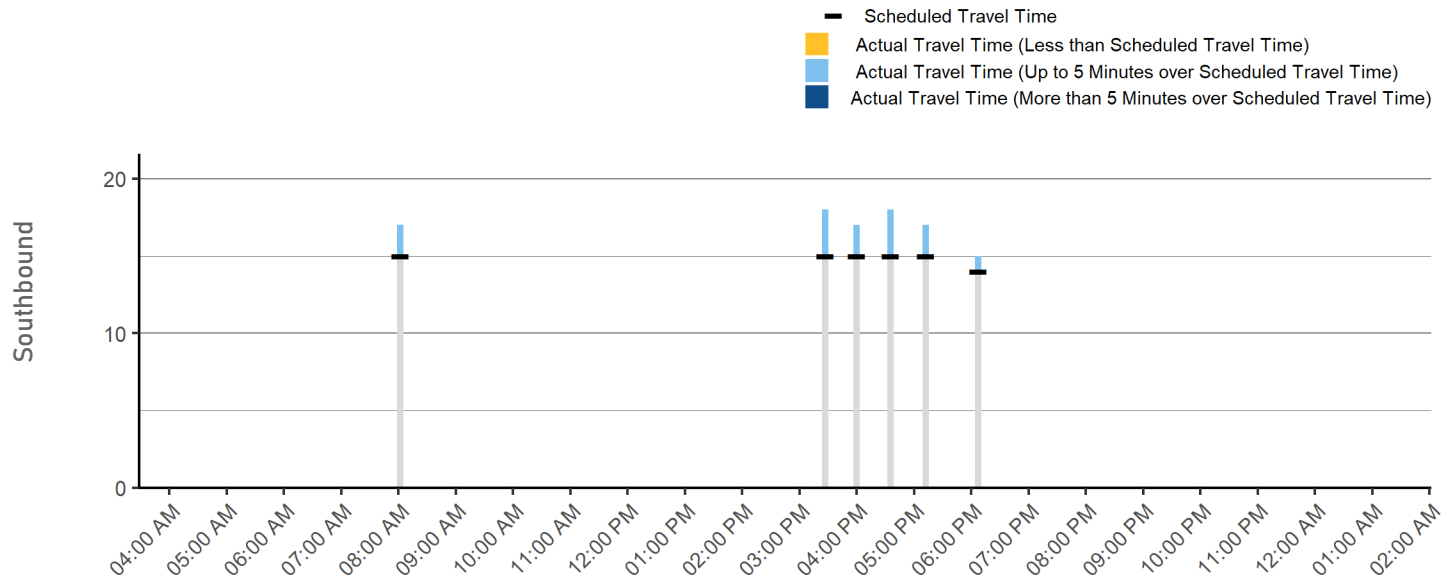
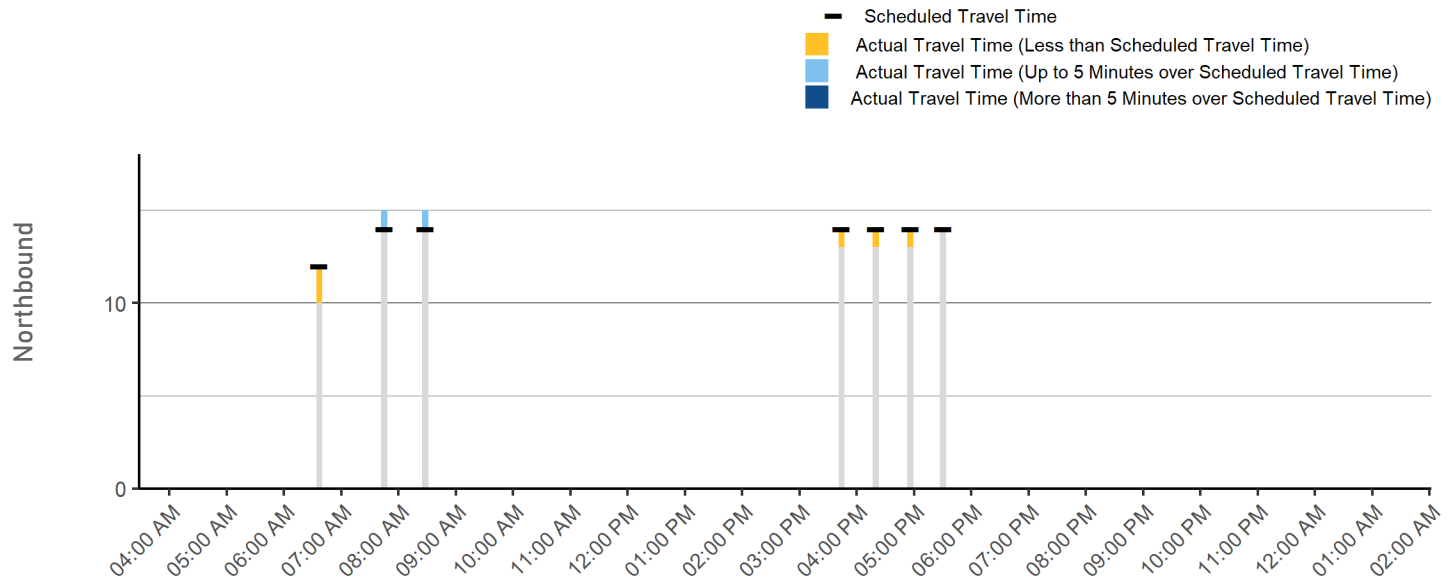
Average Travel Speed



Farebox Recovery Ratio



Travel Time Adherence



55 Bronx - Mount Vernon - Fleetwood - Cross County

Route with Subway Transfer




Connects Yonkers and the Bronx via S. Columbus Avenue, E Prospect Avenue, N Terrace Avenue, and W Broad Street. Connects to #5 subway line at Dyre Avenue Station.

Major Destinations: Cross County Shopping Center, Fleetwood Station, Petrillo Plaza, and Dyre Avenue Station.

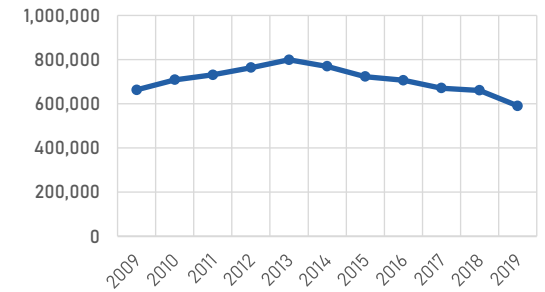
	Weekday	Saturday	Sunday
Service Span	5:40 AM - 10:16 PM	7:00 AM - 10:16 PM	10:15 AM - 7:47 PM
Frequency	Peak 16 - 30	All Day 16 - 30	All Day 31 or longer
	Off-Peak 16 - 30		
Daily One-Way Trips	62	43	18
Average Boardings per Trip	39.3	32.7	27.9

Primary Service Pattern

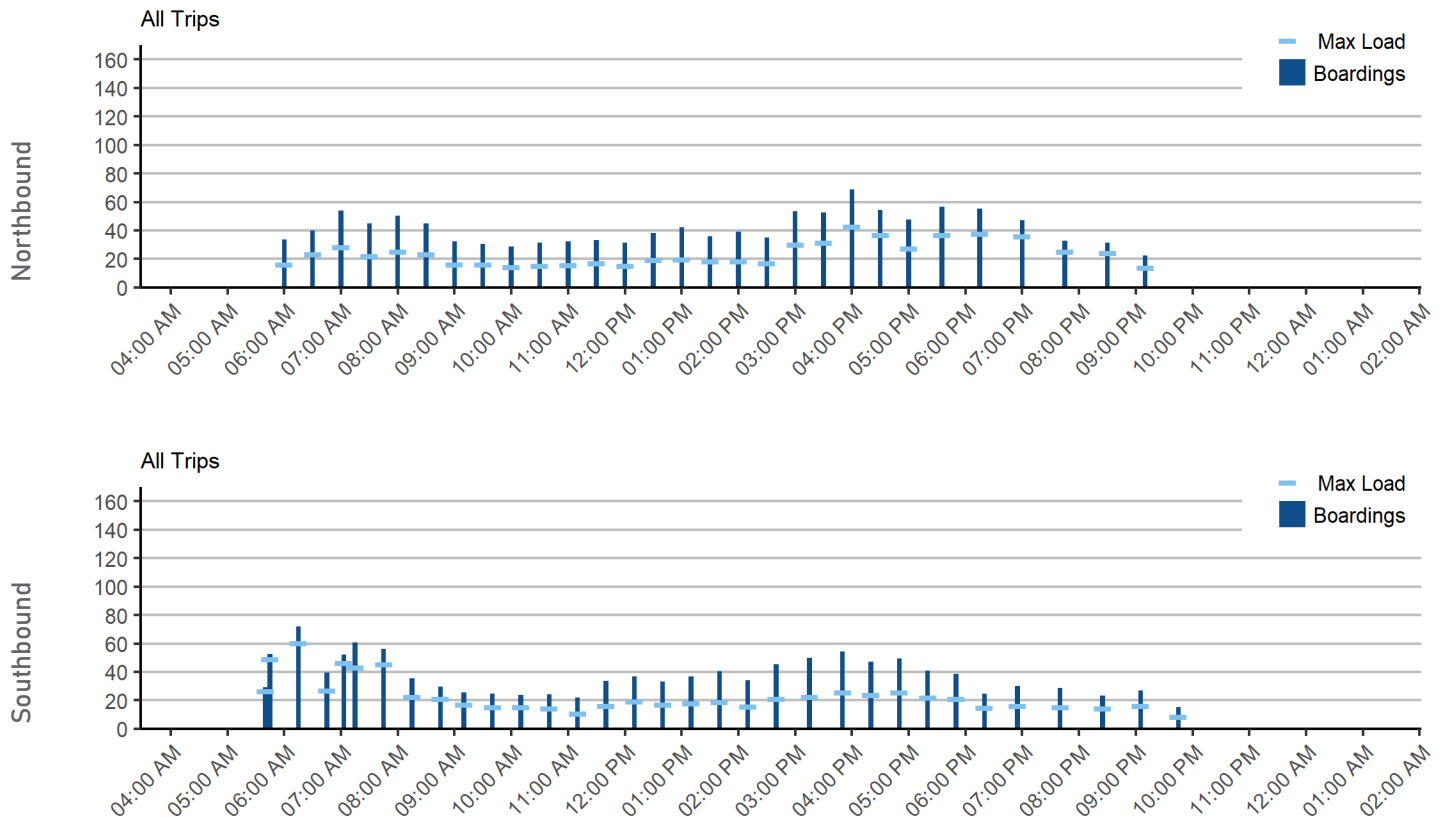
Daily Service Performance

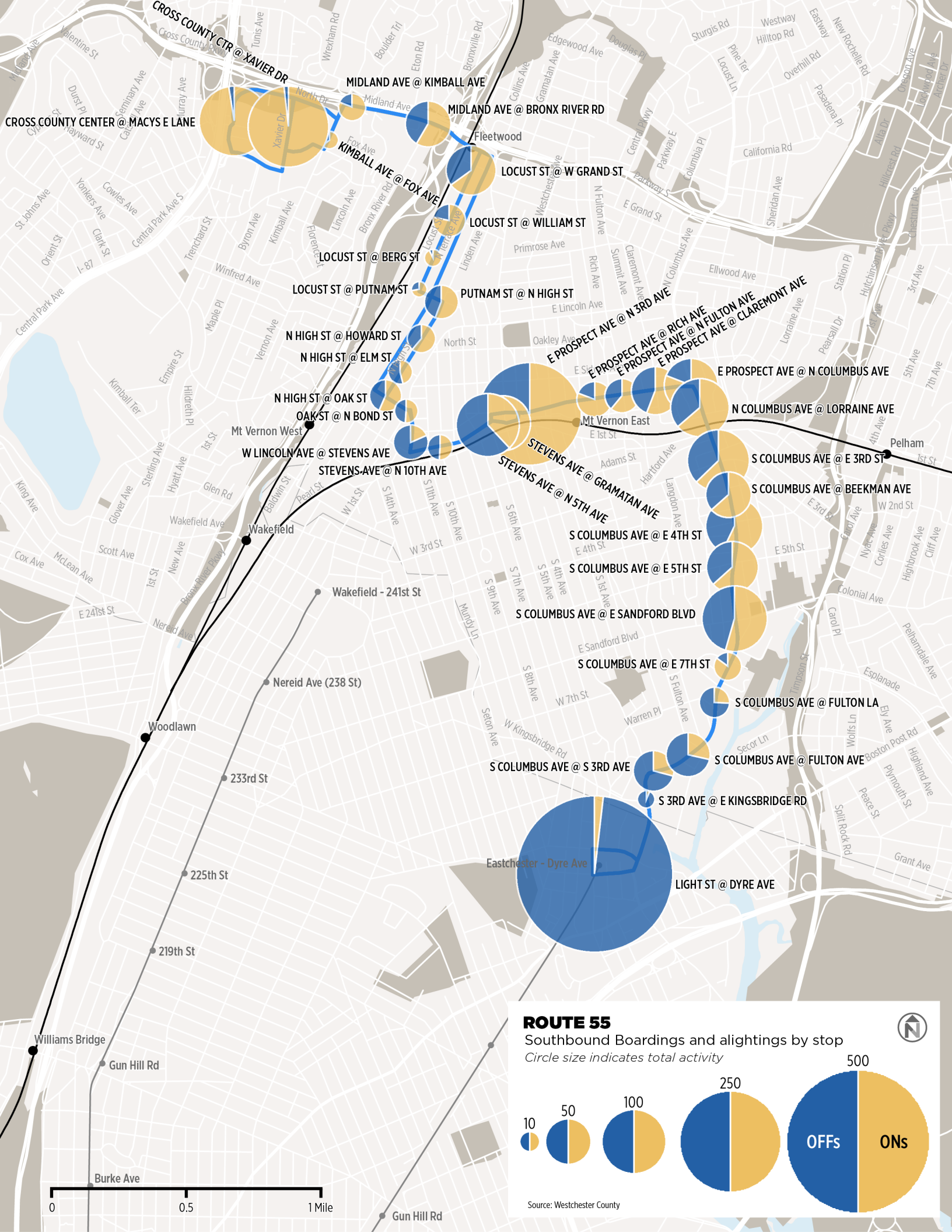
	 DAILY BOARDINGS	 DAILY REVENUE HOURS	 BOARDINGS PER REVENUE HOUR
Weekday	2,303	37	61.9
Saturday	1,406	24	57.9
Sunday	502	11	47.7

Annual Ridership, 2009-2019



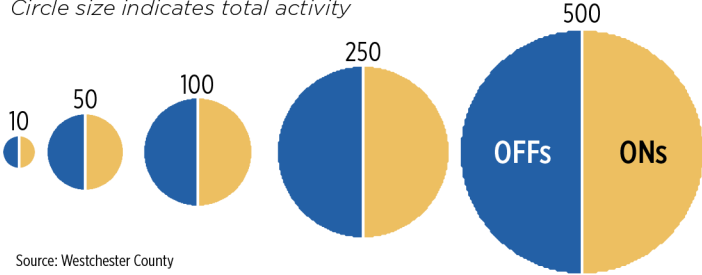
Weekday Ridership by Trip





ROUTE 55

Southbound Boardings and alightings by stop
Circle size indicates total activity



Source: Westchester County

Operating Performance

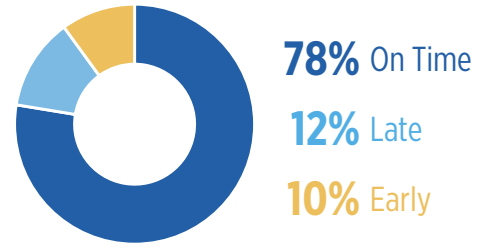
Route Length



Average Stop Spacing



Weekday On-Time Performance



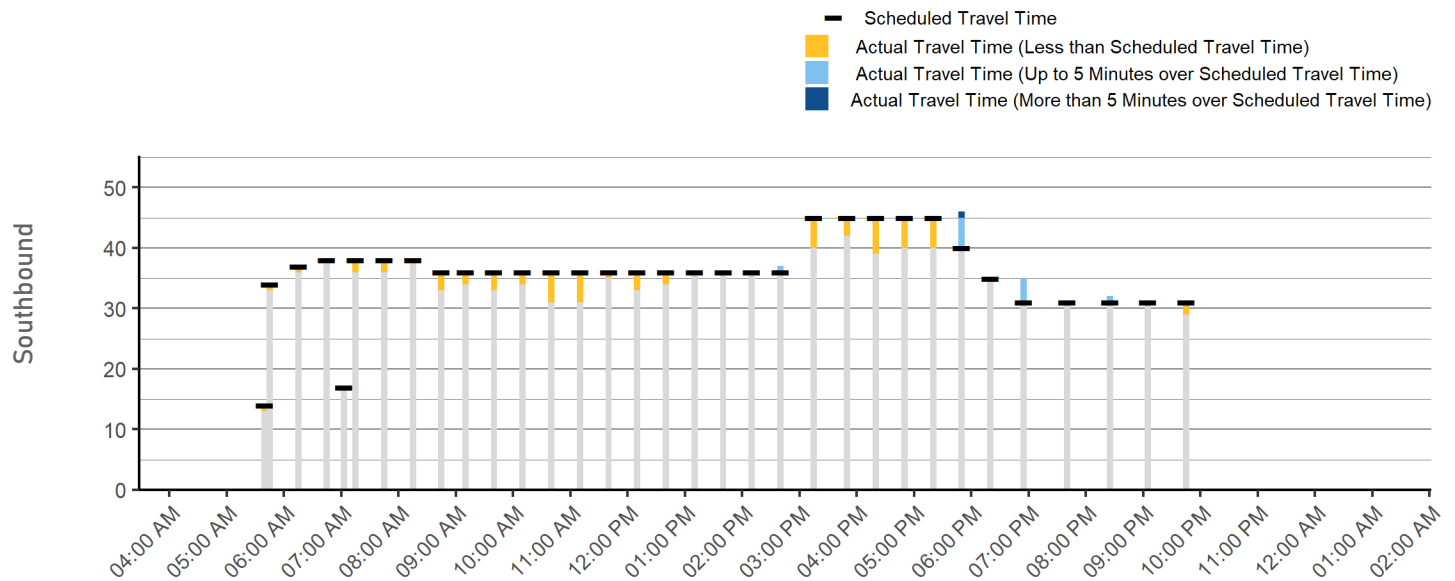
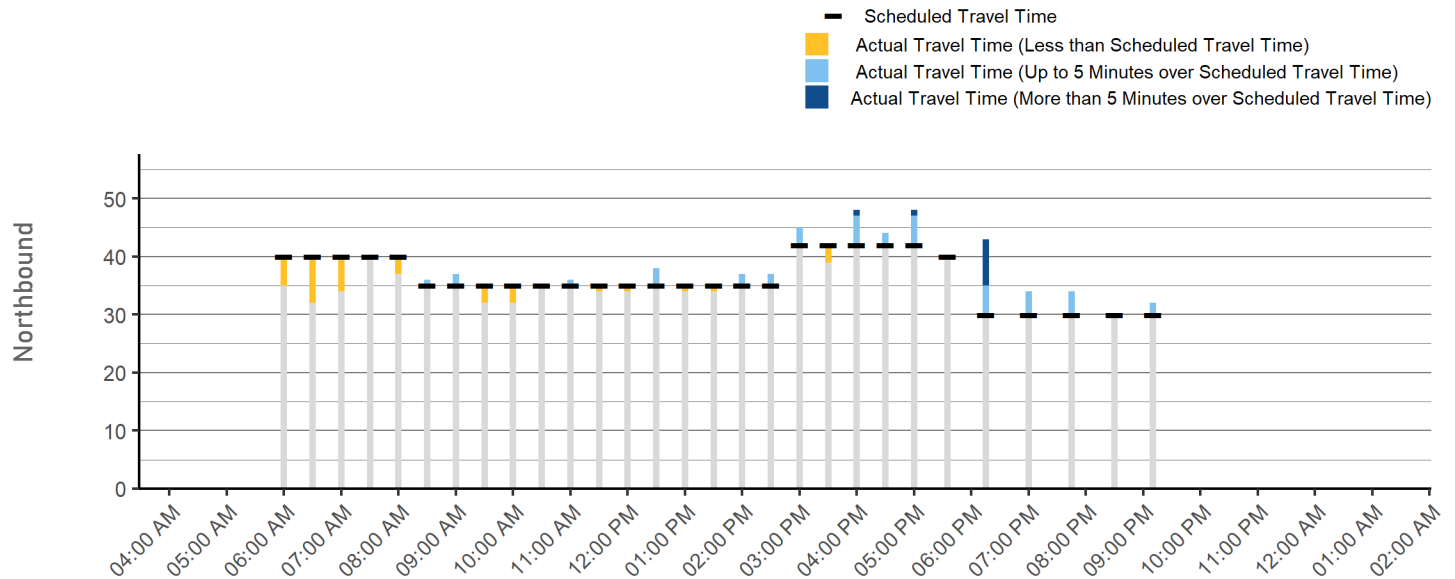
Average Travel Speed



Farebox Recovery Ratio



Travel Time Adherence



60 Bronx Fordham - New Rochelle - White Plains via Mamaroneck Ave

Route with Subway Transfer

Connects Fordham Station, the Bronx, and White Plains via Boston Post Road and Mamaroneck Avenue. Some trips extend to Tiebout Avenue (near Concourse).

Major Destinations: Fordham Plaza, Bronx Zoo, New Rochelle Station, Mamaroneck Station, and TransCenter.

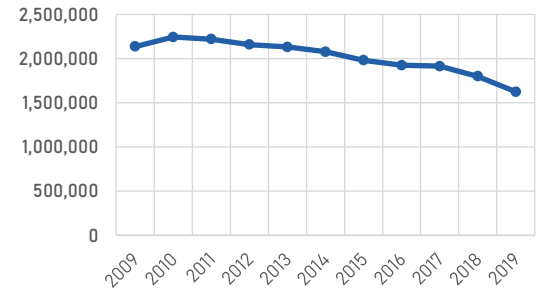
	Weekday	Saturday	Sunday
Service Span	5:30 AM - 10:52 PM	6:00 AM - 11:15 PM	7:30 AM - 9:02 PM
Frequency	Peak	All Day	All Day
	Off-Peak	16 - 30	16 - 30
Daily One-Way Trips	76	58	43
Average Boardings per Trip	89.3	77.5	58.9

Primary Service Pattern

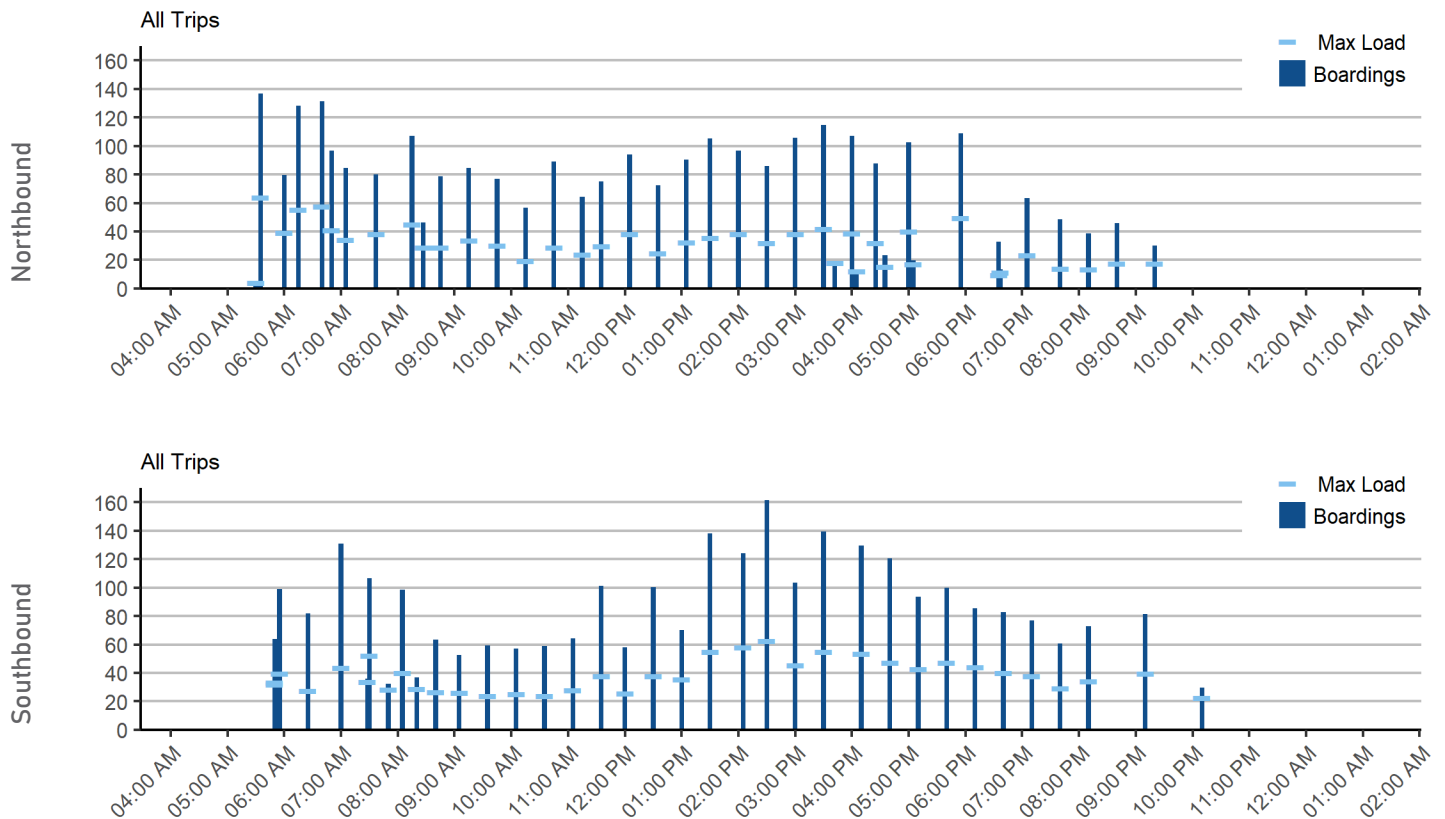
Daily Service Performance

Annual Ridership, 2009-2019

	DAILY BOARDINGS	DAILY REVENUE HOURS	BOARDINGS PER REVENUE HOUR
Weekday	6,154	113	54.4
Saturday	4,495	87	51.5
Sunday	2,531	51	50.0

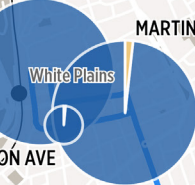


Weekday Ridership by Trip



WHITE PLAINS BUS TERMINAL LANE B

MARTINE AVE @ MAMARONECK AVE



White Plains

MARTINE AVE @ LEXINGTON AVE

MAMARONECK AVE @ E POST RD

MAMARONECK AVE @ LIVINGSTON AVE

OLD MAMARONECK RD @ SHAPHAM PL

BRYANT AVE @ NOSBAND AVE

OLD MAMARONECK RD @ BRYANT AVE

MAMARONECK AVE @ BRYANT AVE

MAMARONECK AVE @ HEATHERBLOOM RD

MAMARONECK AVE @ GEDNEY ESPLANADE

MAMARONECK AVE @ STEPINAC HS

MAMARONECK AVE @ RIDGEWAY

MAMARONECK AVE @ MEADOW WAY

MAMARONECK AVE @ WEST ST

MAMARONECK AVE @ DALE ST

MAMARONECK AVE @ ROSEDALE AVE

MAMARONECK AVE @ MARCH OF DIMES

MAMARONECK AVE @ PARKER CORP CENTER

MAMARONECK AVE @ UNION AVE

MAMARONECK AVE @ 550 MAMARONECK AVE

MAMARONECK AVE @ 500 MAMARONECK AVE

MAMARONECK AVE @ 450 MAMARONECK AVE

MAMARONECK AVE @ 440 MAMARONECK AVE

MAMARONECK AVE @ WINFIELD AVE

MAMARONECK AVE @ SOUNDVIEW AVE

MAMARONECK AVE @ N BARRY AVE

MAMARONECK AVE @ NOSBAND AVE

MAMARONECK AVE @ JEFFERSON AVE

MAMARONECK AVE @ HALSTEAD AVE

PALMER AVE @ MAMARONECK AVE

PALMER AVE @ FENIMORE RD

PALMER AVE @ DELANCEY AVE

PALMER AVE @ ROCKLAND AVE

Hartsdale

Scarsdale

Rye

Harrison

ROUTE 60

Northbound Boardings and alightings by stop

Circle size indicates total activity



25



50



100




150

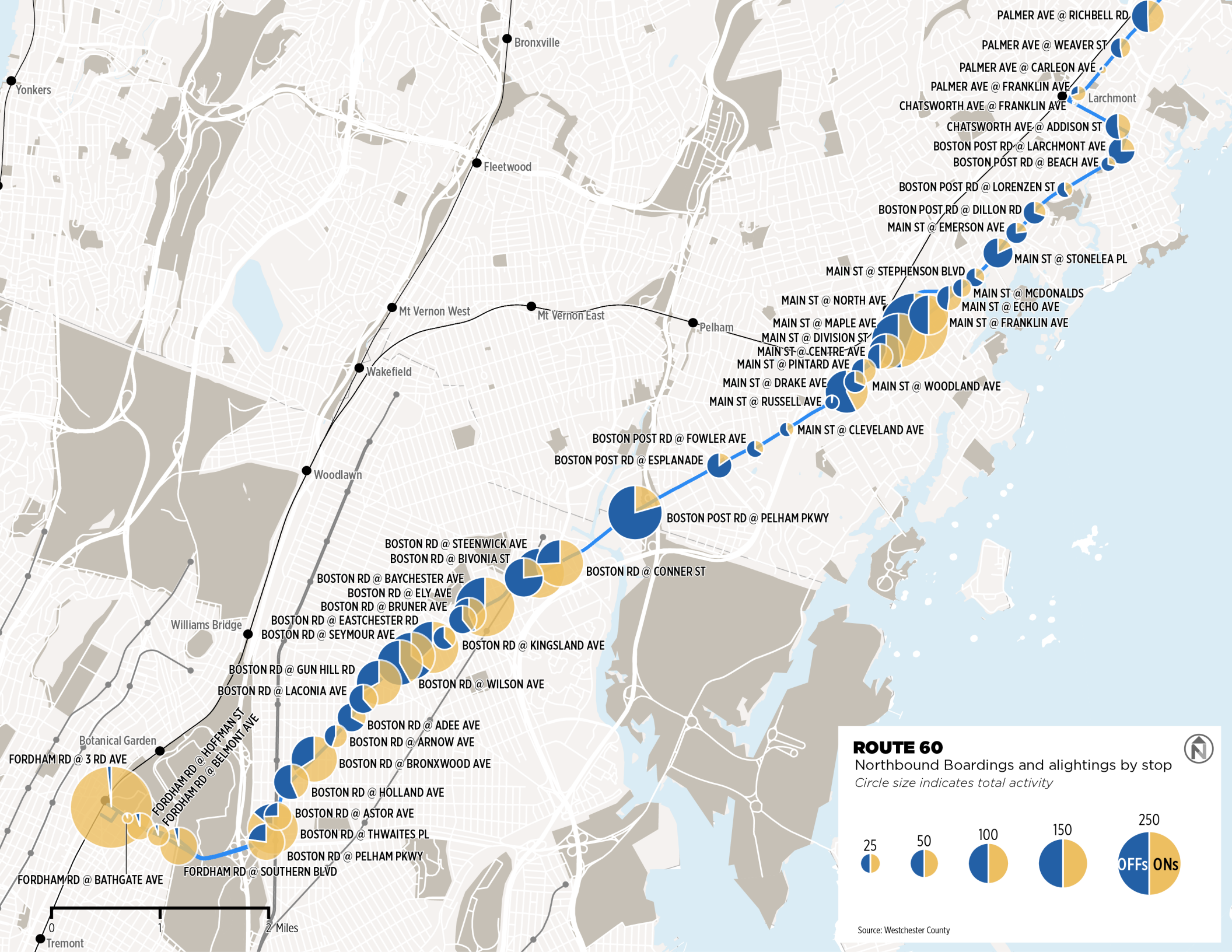


250



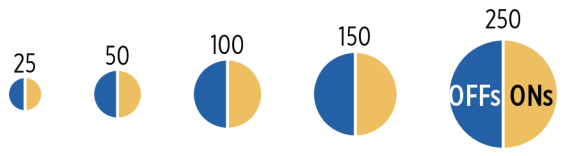
Offs Ons





ROUTE 60

Northbound Boardings and alightings by stop
Circle size indicates total activity



Source: Westchester County

- Palmer Ave @ Richbell Rd
- Palmer Ave @ Weaver St
- Palmer Ave @ Carleon Ave
- Palmer Ave @ Franklin Ave
- Chatsworth Ave @ Franklin Ave
- Chatsworth Ave @ Addison St
- Boston Post Rd @ Larchmont Ave
- Boston Post Rd @ Beach Ave
- Boston Post Rd @ Lorenzen St
- Boston Post Rd @ Dillon Rd
- Main St @ Emerson Ave
- Main St @ Stonelea Pl
- Main St @ Stephenson Blvd
- Main St @ North Ave
- Main St @ Maple Ave
- Main St @ Division St
- Main St @ Centre Ave
- Main St @ Pintard Ave
- Main St @ Drake Ave
- Main St @ Woodland Ave
- Main St @ Russell Ave
- Main St @ Cleveland Ave
- Boston Post Rd @ Fowler Ave
- Boston Post Rd @ Esplanade
- Boston Post Rd @ Pelham Pkwy
- Boston Rd @ Conner St
- Boston Rd @ Steenwick Ave
- Boston Rd @ Bivonia St
- Boston Rd @ Baychester Ave
- Boston Rd @ Ely Ave
- Boston Rd @ Bruner Ave
- Boston Rd @ Eastchester Rd
- Boston Rd @ Seymour Ave
- Boston Rd @ Kingsland Ave
- Boston Rd @ Gun Hill Rd
- Boston Rd @ Laconia Ave
- Boston Rd @ Wilson Ave
- Boston Rd @ Adee Ave
- Boston Rd @ Arnow Ave
- Boston Rd @ Bronxwood Ave
- Boston Rd @ Holland Ave
- Boston Rd @ Astor Ave
- Boston Rd @ Thwaites Pl
- Boston Rd @ Pelham Pkwy
- Fordham Rd @ Southern Blvd
- Fordham Rd @ Bathgate Ave
- Fordham Rd @ 3rd Ave
- Fordham Rd @ Hoffmann St
- Fordham Rd @ Belmont Ave

0 1 2 Miles



Operating Performance

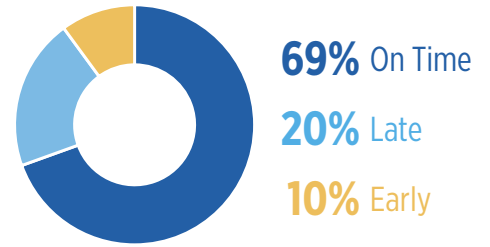
Route Length



Average Stop Spacing



Weekday On-Time Performance



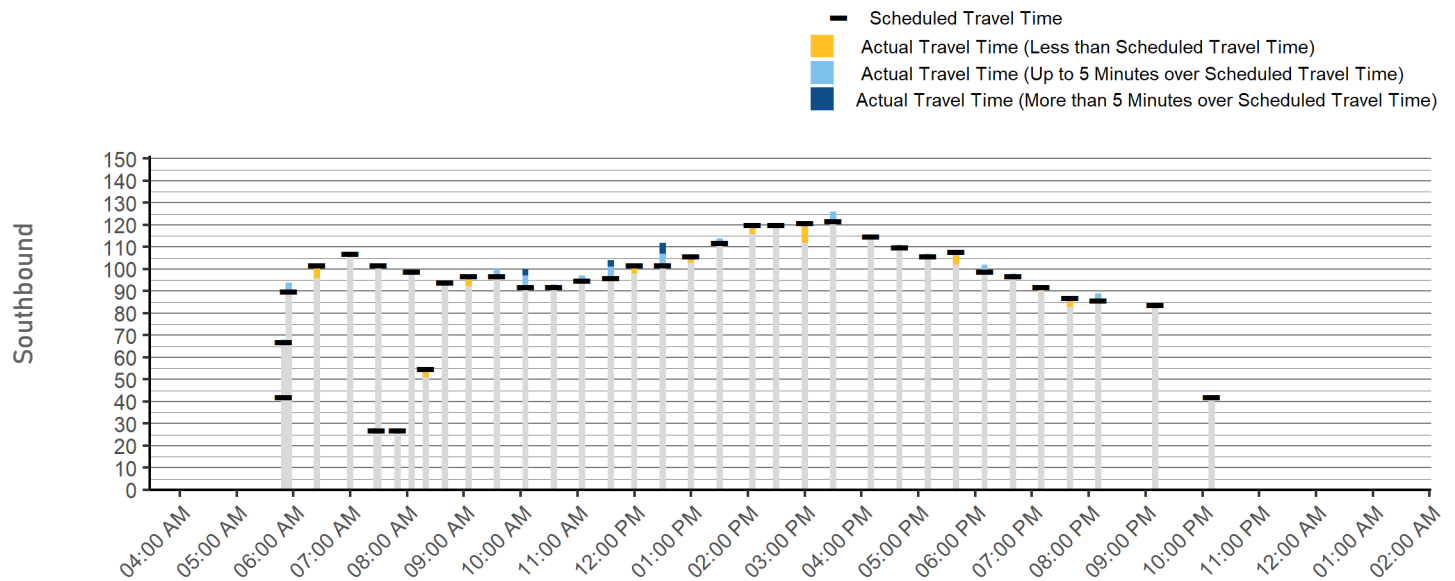
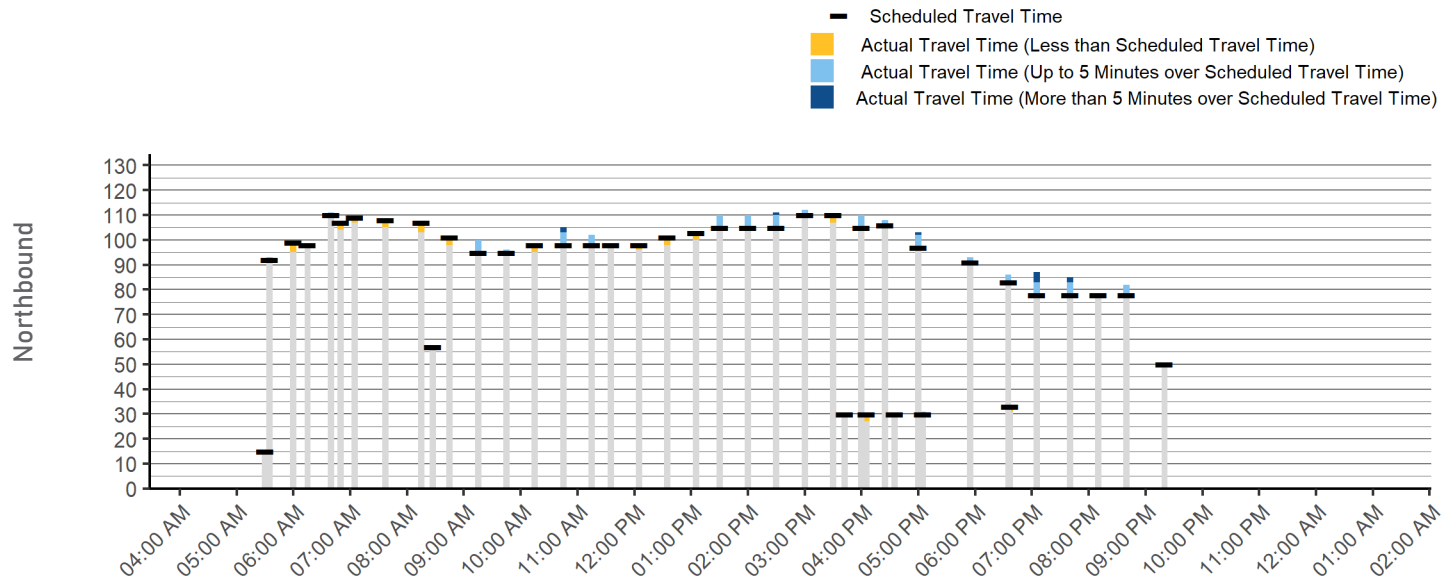
Average Travel Speed



Farebox Recovery Ratio



Travel Time Adherence



61 Bronx Fordham - New Rochelle - Port Chester

Route with Subway Transfer

Connects Fordham Station and Port Chester via New Rochelle, Mamaroneck, and Rye along Boston Post Road and 5th Avenue. Connection to the #2 and #5 subway lines at Pelham Parkway Station and to the B and D lines at Fordham Road Station.

Major Destinations: Fordham Plaza, Bronx Zoo, New Rochelle Transit Center, Larchmont Station, and Port Chester Station.

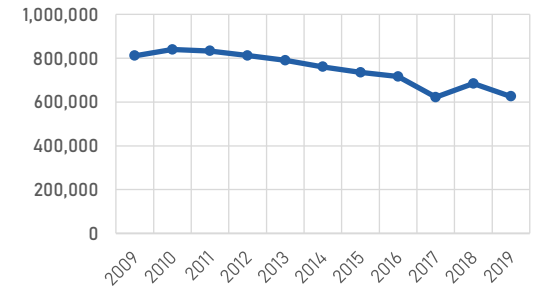
	Weekday	Saturday	Sunday
Service Span	5:55 AM - 8:04 PM	7:10 AM - 6:55 PM	No service on Sunday
Frequency	Peak: 31 or longer Off-Peak: 31 or longer	All Day: 31 or longer	All Day: -
Daily One-Way Trips	42	23	-
Average Boardings per Trip	68.4	35.6	-

Primary Service Pattern

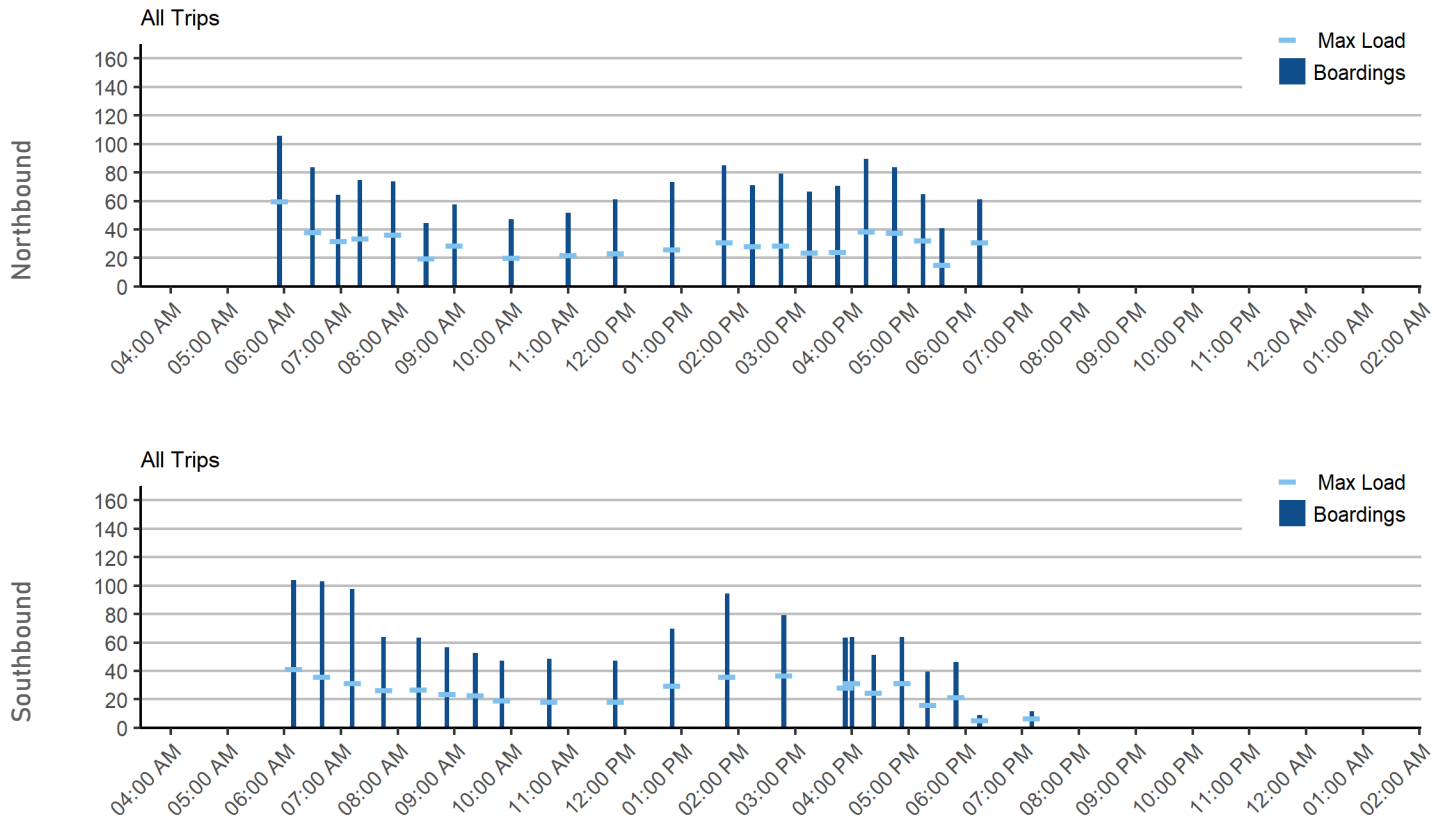
Daily Service Performance

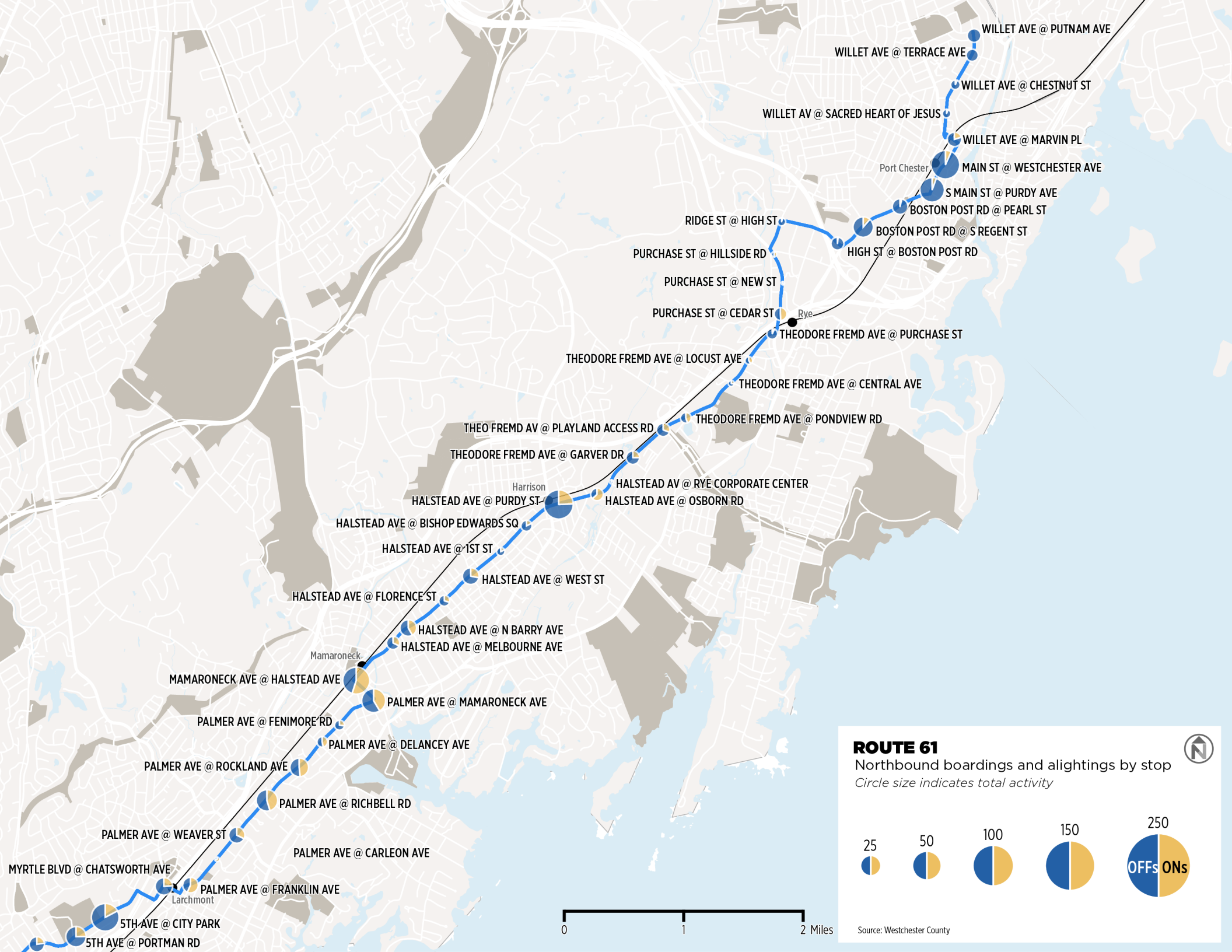
Annual Ridership, 2009-2019

	DAILY BOARDINGS	DAILY REVENUE HOURS	BOARDINGS PER REVENUE HOUR
Weekday	2,752	70	39.2
Saturday	819	28	29.8
Sunday	-	-	-



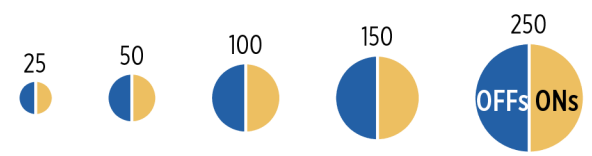
Weekday Ridership by Trip






ROUTE 61

Northbound boardings and alightings by stop
Circle size indicates total activity



Source: Westchester County



MYRTLE BLVD @ CHATSWORTH AVE

5TH AVE @ CITY PARK

5TH AVE @ PORTMAN RD

PALMER AVE @ FRANKLIN AVE

PALMER AVE @ CARLEON AVE

PALMER AVE @ RICHBELL RD

PALMER AVE @ DELANCEY AVE

PALMER AVE @ ROCKLAND AVE

PALMER AVE @ FENIMORE RD

PALMER AVE @ MAMARONECK AVE

HALSTEAD AVE @ MELBOURNE AVE

HALSTEAD AVE @ N BARRY AVE

HALSTEAD AVE @ FLORENCE ST

HALSTEAD AVE @ WEST ST

HALSTEAD AVE @ 1ST ST

HALSTEAD AVE @ BISHOP EDWARDS SQ

HALSTEAD AVE @ PURDY ST

HALSTEAD AVE @ OSBORN RD

HALSTEAD AVE @ GARVER DR

THEO FREMD AV @ PLAYLAND ACCESS RD

THEODORE FREMD AVE @ CENTRAL AVE

THEODORE FREMD AVE @ LOCUST AVE

THEODORE FREMD AVE @ PURCHASE ST

PURCHASE ST @ CEDAR ST

PURCHASE ST @ NEW ST

PURCHASE ST @ HILLSIDE RD

RIDGE ST @ HIGH ST

HIGH ST @ BOSTON POST RD

BOSTON POST RD @ S REGENT ST

BOSTON POST RD @ PEARL ST

S MAIN ST @ PURDY AVE

MAIN ST @ WESTCHESTER AVE

WILLET AVE @ MARVIN PL

WILLET AVE @ CHESTNUT ST

WILLET AVE @ TERRACE AVE

WILLET AVE @ PUTNAM AVE

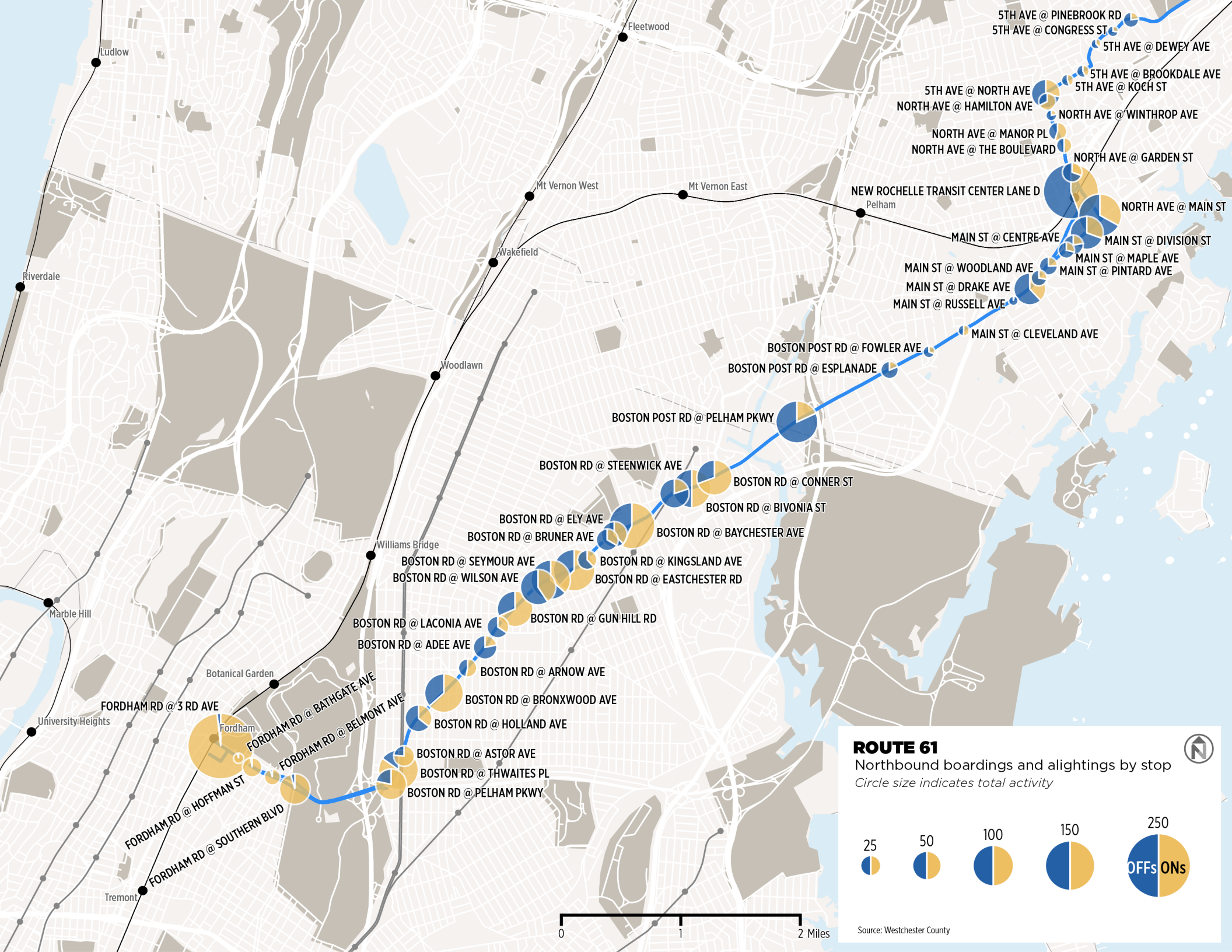
Larchmont

Mamaroneck

Harrison

Rye

Port Chester



5TH AVE @ PINEBROOK RD
5TH AVE @ CONGRESS ST
5TH AVE @ DEWEY AVE
5TH AVE @ BROOKDALE AVE
5TH AVE @ KOCH ST
NORTH AVE @ WINTHROP AVE
NORTH AVE @ MANOR PL
NORTH AVE @ THE BOULEVARD
NORTH AVE @ GARDEN ST
NORTH AVE @ MAIN ST

NEW ROCHELLE TRANSIT CENTER LANE D
MAIN ST @ CENTRE AVE
MAIN ST @ DIVISION ST
MAIN ST @ MAPLE AVE
MAIN ST @ PINTARD AVE
MAIN ST @ WOODLAND AVE
MAIN ST @ DRAKE AVE
MAIN ST @ RUSSELL AVE
MAIN ST @ CLEVELAND AVE

BOSTON POST RD @ FOWLER AVE
BOSTON POST RD @ ESPLANADE

BOSTON POST RD @ PELHAM PKWY
BOSTON RD @ STEENWICK AVE
BOSTON RD @ CONNER ST
BOSTON RD @ BIVONIA ST

BOSTON RD @ ELY AVE
BOSTON RD @ BRUNER AVE
BOSTON RD @ BAYCHESTER AVE
BOSTON RD @ SEYMOUR AVE
BOSTON RD @ WILSON AVE
BOSTON RD @ KINGSLAND AVE
BOSTON RD @ EASTCHESTER RD

BOSTON RD @ LACONIA AVE
BOSTON RD @ ADEE AVE
BOSTON RD @ ARNOW AVE
BOSTON RD @ BRONXWOOD AVE
BOSTON RD @ GUN HILL RD
BOSTON RD @ HOLLAND AVE

BOSTON RD @ ASTOR AVE
BOSTON RD @ THWAITES PL
BOSTON RD @ PELHAM PKWY

FORDHAM RD @ 3 RD AVE
FORDHAM RD @ BATHGATE AVE
FORDHAM RD @ BELMONT AVE
FORDHAM RD @ HOFFMAN ST
FORDHAM RD @ SOUTHERN BLVD

Ludlow
Riverdale
Marble Hill
University Heights
Tremont

Mt Vernon West
Mt Vernon East
Wakefield
Woodlawn
Williams Bridge



Operating Performance

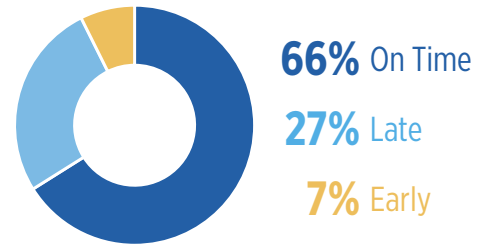
Route Length



Average Stop Spacing



Weekday On-Time Performance



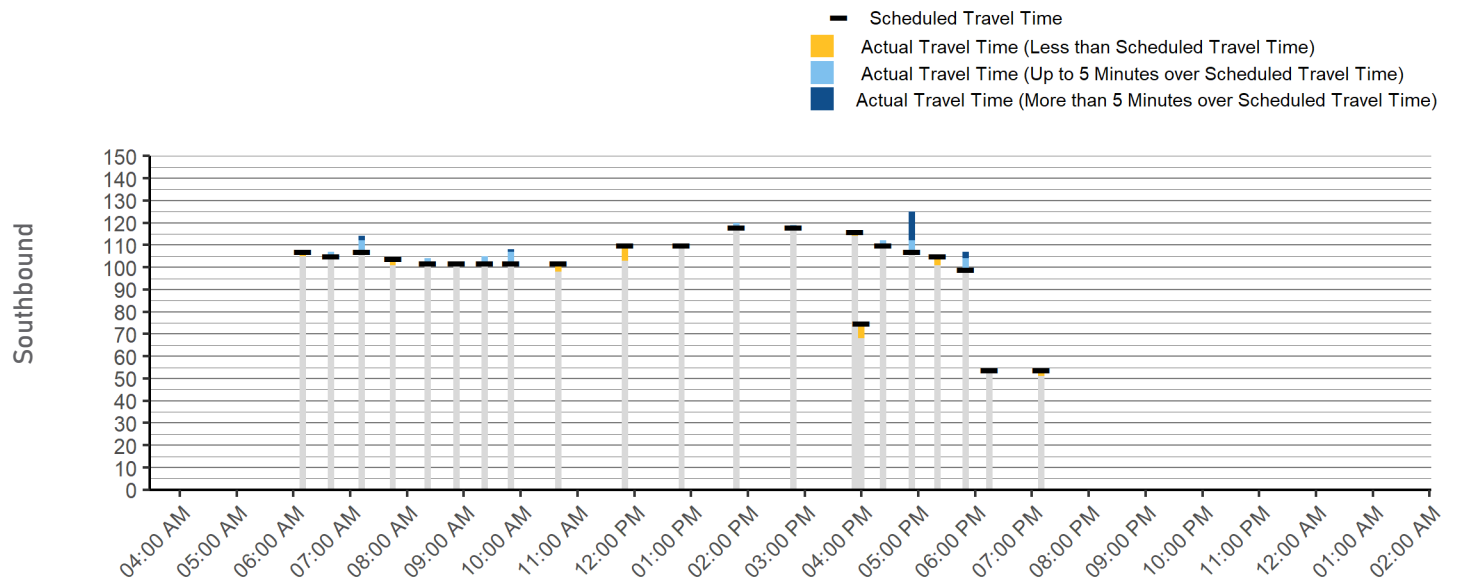
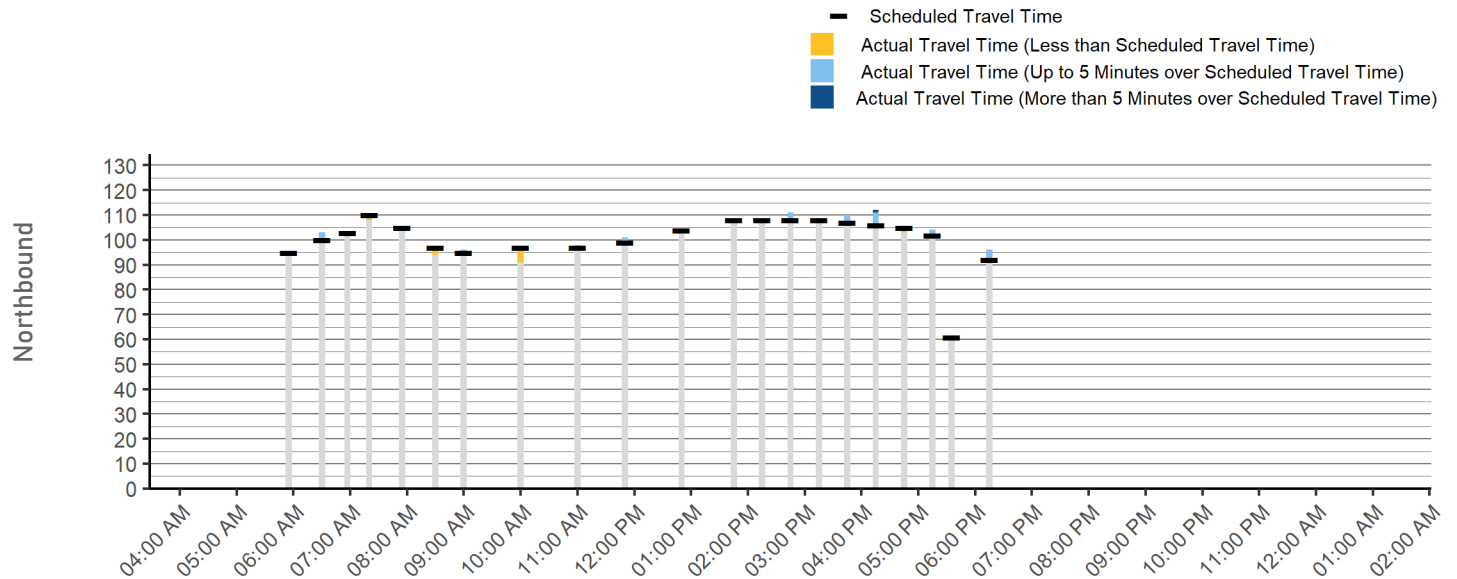
Average Travel Speed



Farebox Recovery Ratio



Travel Time Adherence



62 Bronx Fordham - New Rochelle - Platinum Mile - White Plains Express

Route with Subway Transfer

Connects the Bronx and White Plains via Pelham Manor, New Rochelle, Larchmont and Harrison. Connections to subway service at Allerton Avenue Station (2/5), Pelham Parkway Station (2/5), and Fordham Road Station (B/D).

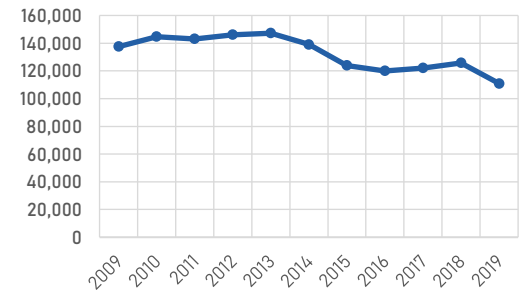
Major Destinations: Fordham Station, New Rochelle Transit Center, The Westchester Mall, and White Plains TransCenter.

	Weekday	Saturday	Sunday
Service Span	6:15 AM - 9:25 AM 4:10 PM - 6:47 PM	No service on Saturday	No service on Sunday
Frequency	Peak: 31 or longer Off-Peak: -	All Day: -	All Day: -
Daily One-Way Trips	7	-	-
Average Boardings per Trip <small>Primary Service Pattern</small>	79.8	-	-

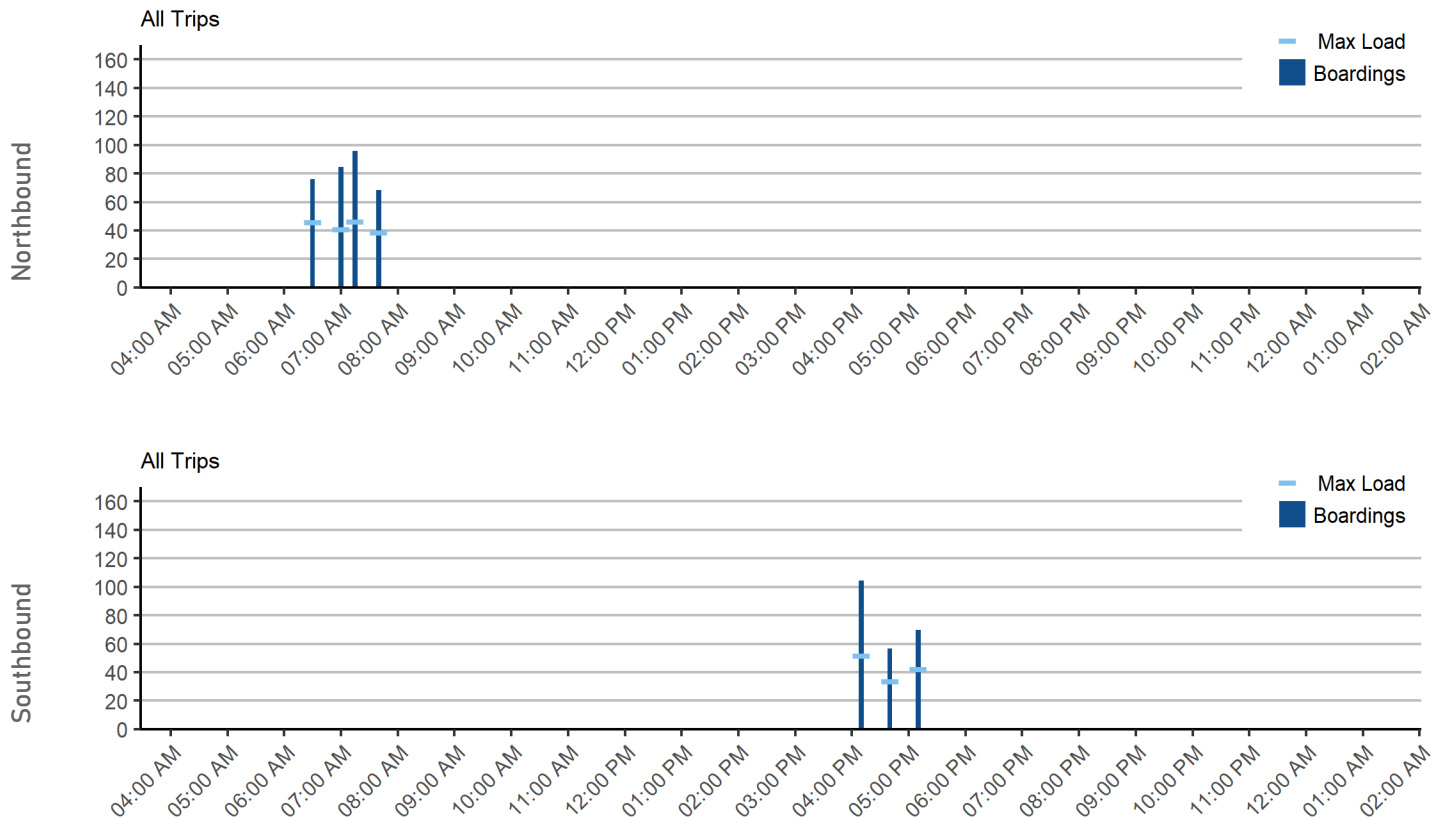
Daily Service Performance

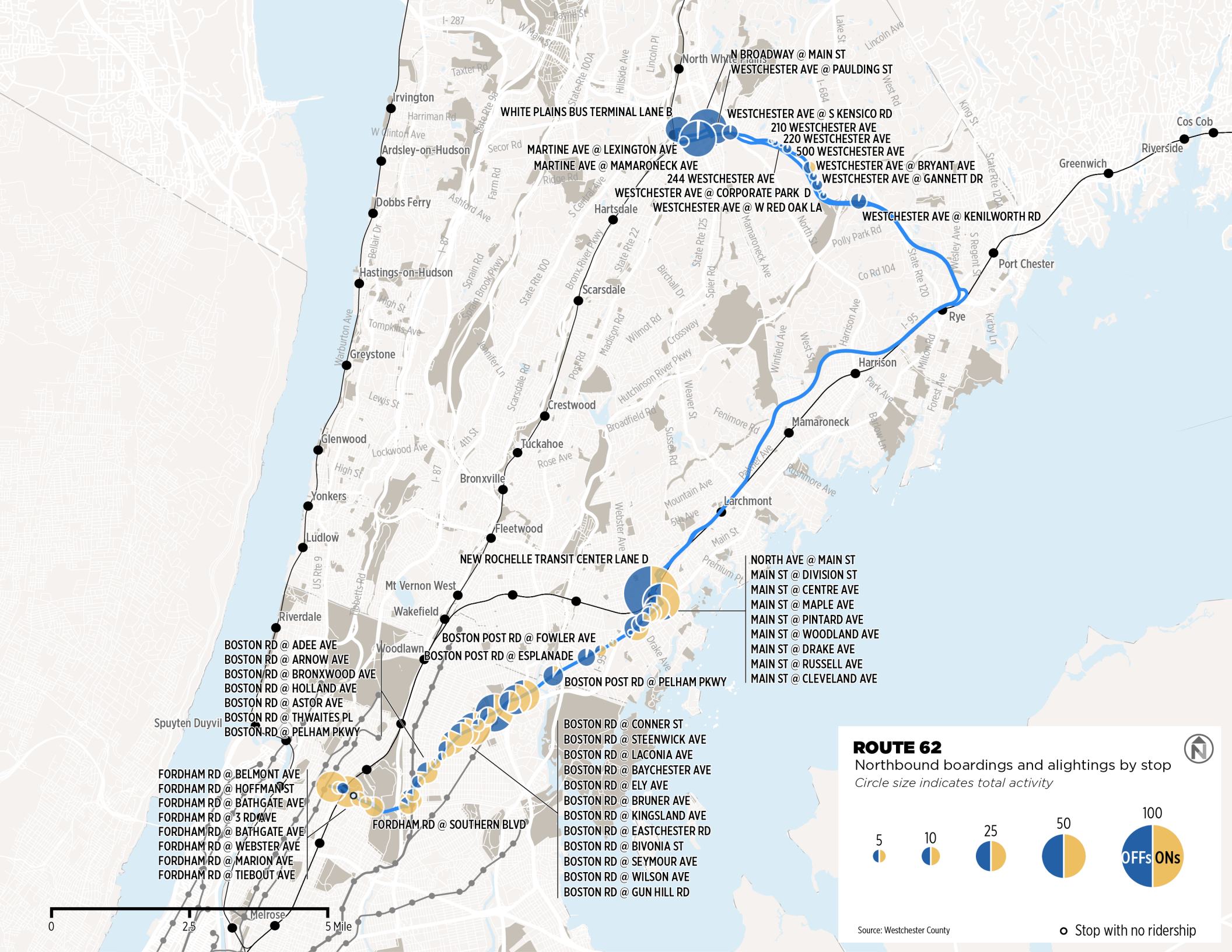
Annual Ridership, 2009-2019

	DAILY BOARDINGS	DAILY REVENUE HOURS	BOARDINGS PER REVENUE HOUR
Weekday	551	11	52.4
Saturday	-	-	-
Sunday	-	-	-



Weekday Ridership by Trip





BOSTON RD @ ADEE AVE
 BOSTON RD @ ARNOW AVE
 BOSTON RD @ BRONXWOOD AVE
 BOSTON RD @ HOLLAND AVE
 BOSTON RD @ ASTOR AVE
 BOSTON RD @ THWAITES PL
 BOSTON RD @ PELHAM PKWY

FORDHAM RD @ BELMONT AVE
 FORDHAM RD @ HOFFMAN ST
 FORDHAM RD @ BATHGATE AVE
 FORDHAM RD @ 3 RD AVE
 FORDHAM RD @ BATHGATE AVE
 FORDHAM RD @ WEBSTER AVE
 FORDHAM RD @ MARION AVE
 FORDHAM RD @ TIEBOUT AVE

BOSTON POST RD @ FOWLER AVE
 BOSTON POST RD @ ESPLANADE
 BOSTON POST RD @ PELHAM PKWY

BOSTON RD @ CONNER ST
 BOSTON RD @ STEENWICK AVE
 BOSTON RD @ LACONIA AVE
 BOSTON RD @ BAYCHESTER AVE
 BOSTON RD @ ELY AVE
 BOSTON RD @ BRUNER AVE
 BOSTON RD @ KINGSLAND AVE
 BOSTON RD @ EASTCHESTER RD
 BOSTON RD @ BIVONIA ST
 BOSTON RD @ SEYMOUR AVE
 BOSTON RD @ WILSON AVE
 BOSTON RD @ GUN HILL RD

NEW ROCHELLE TRANSIT CENTER LANE D

NORTH AVE @ MAIN ST
 MAIN ST @ DIVISION ST
 MAIN ST @ CENTRE AVE
 MAIN ST @ MAPLE AVE
 MAIN ST @ PINTARD AVE
 MAIN ST @ WOODLAND AVE
 MAIN ST @ DRAKE AVE
 MAIN ST @ RUSSELL AVE
 MAIN ST @ CLEVELAND AVE

WHITE PLAINS BUS TERMINAL LANE B

MARTINE AVE @ LEXINGTON AVE
 MARTINE AVE @ MAMARONECK AVE
 244 WESTCHESTER AVE

N BROADWAY @ MAIN ST
 WESTCHESTER AVE @ PAULDING ST
 WESTCHESTER AVE @ S KENSICO RD
 210 WESTCHESTER AVE
 220 WESTCHESTER AVE
 500 WESTCHESTER AVE

WESTCHESTER AVE @ CORPORATE PARK D
 WESTCHESTER AVE @ W RED OAK LA

WESTCHESTER AVE @ KENILWORTH RD

WESTCHESTER AVE @ BRYANT AVE

WESTCHESTER AVE @ GANNETT DR

WESTCHESTER AVE @ WESLEY AVE

WESTCHESTER AVE @ STATE RTE 120

WESTCHESTER AVE @ STATE RTE 120

WESTCHESTER AVE @ STATE RTE 120

WESTCHESTER AVE @ STATE RTE 120

WESTCHESTER AVE @ STATE RTE 120

WESTCHESTER AVE @ STATE RTE 120

WESTCHESTER AVE @ STATE RTE 120

WESTCHESTER AVE @ STATE RTE 120

WESTCHESTER AVE @ STATE RTE 120

WESTCHESTER AVE @ STATE RTE 120

WESTCHESTER AVE @ STATE RTE 120

WESTCHESTER AVE @ STATE RTE 120

WESTCHESTER AVE @ STATE RTE 120

WESTCHESTER AVE @ STATE RTE 120

WESTCHESTER AVE @ STATE RTE 120

WESTCHESTER AVE @ STATE RTE 120

WESTCHESTER AVE @ STATE RTE 120

WESTCHESTER AVE @ STATE RTE 120

WESTCHESTER AVE @ STATE RTE 120

WESTCHESTER AVE @ STATE RTE 120

WESTCHESTER AVE @ STATE RTE 120

WESTCHESTER AVE @ STATE RTE 120

WESTCHESTER AVE @ STATE RTE 120

WESTCHESTER AVE @ STATE RTE 120

WESTCHESTER AVE @ STATE RTE 120

WESTCHESTER AVE @ STATE RTE 120

WESTCHESTER AVE @ STATE RTE 120

WESTCHESTER AVE @ STATE RTE 120

WESTCHESTER AVE @ STATE RTE 120

WESTCHESTER AVE @ STATE RTE 120

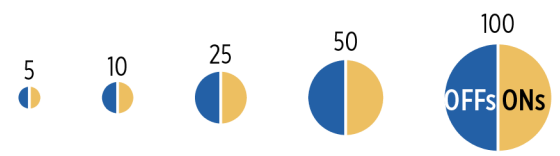
WESTCHESTER AVE @ STATE RTE 120

WESTCHESTER AVE @ STATE RTE 120

WESTCHESTER AVE @ STATE RTE 120

ROUTE 62

Northbound boardings and alightings by stop
Circle size indicates total activity



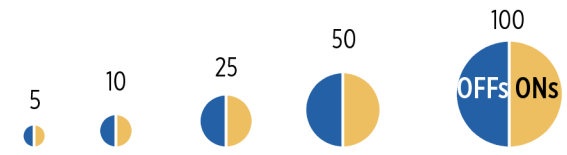
○ Stop with no ridership

Source: Westchester County

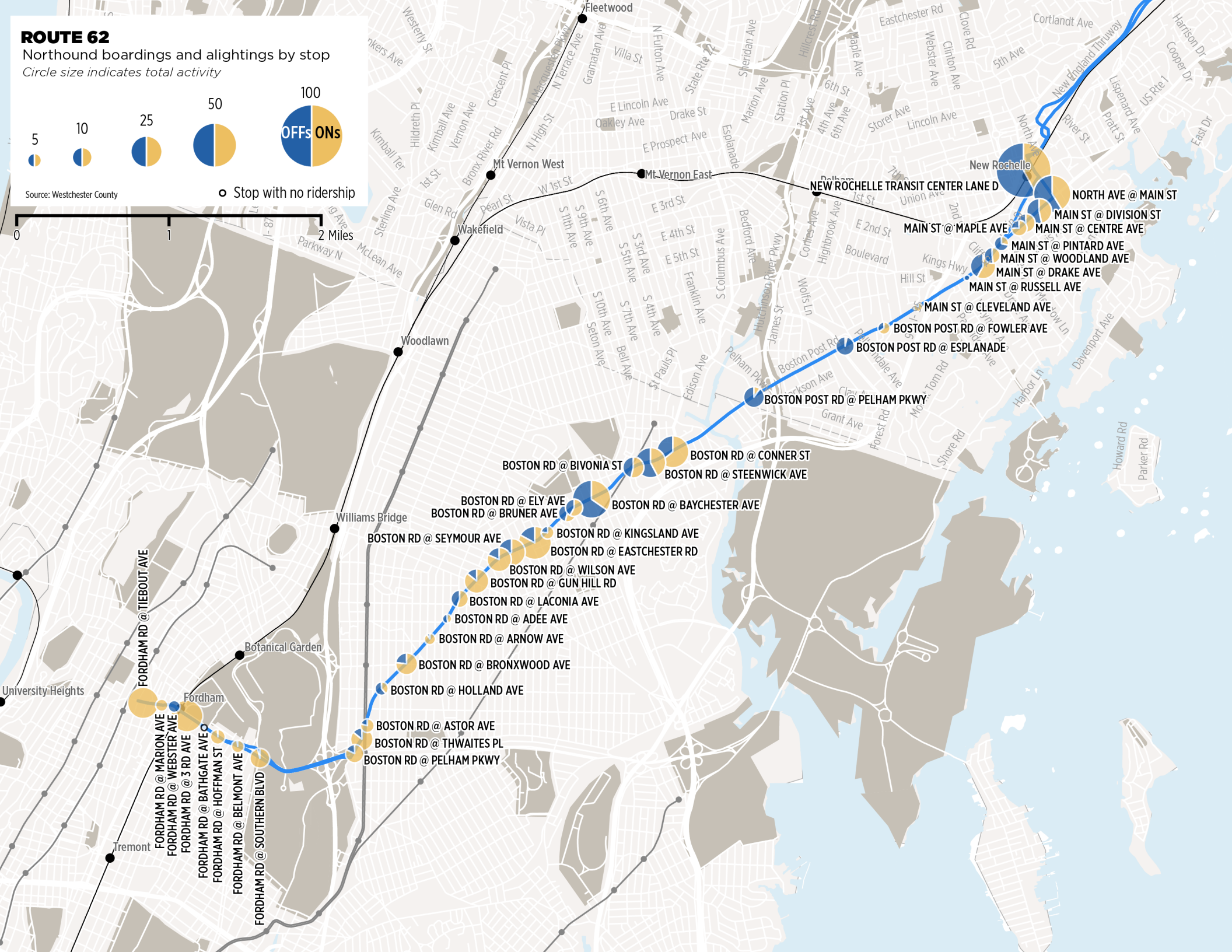
ROUTE 62

Northbound boardings and alightings by stop

Circle size indicates total activity



Source: Westchester County



Operating Performance

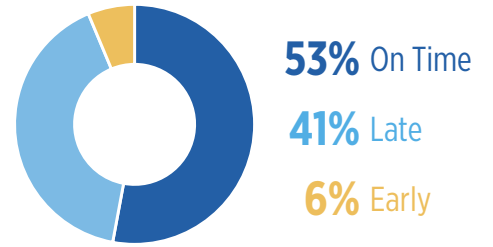
Route Length



Average Stop Spacing



Weekday On-Time Performance



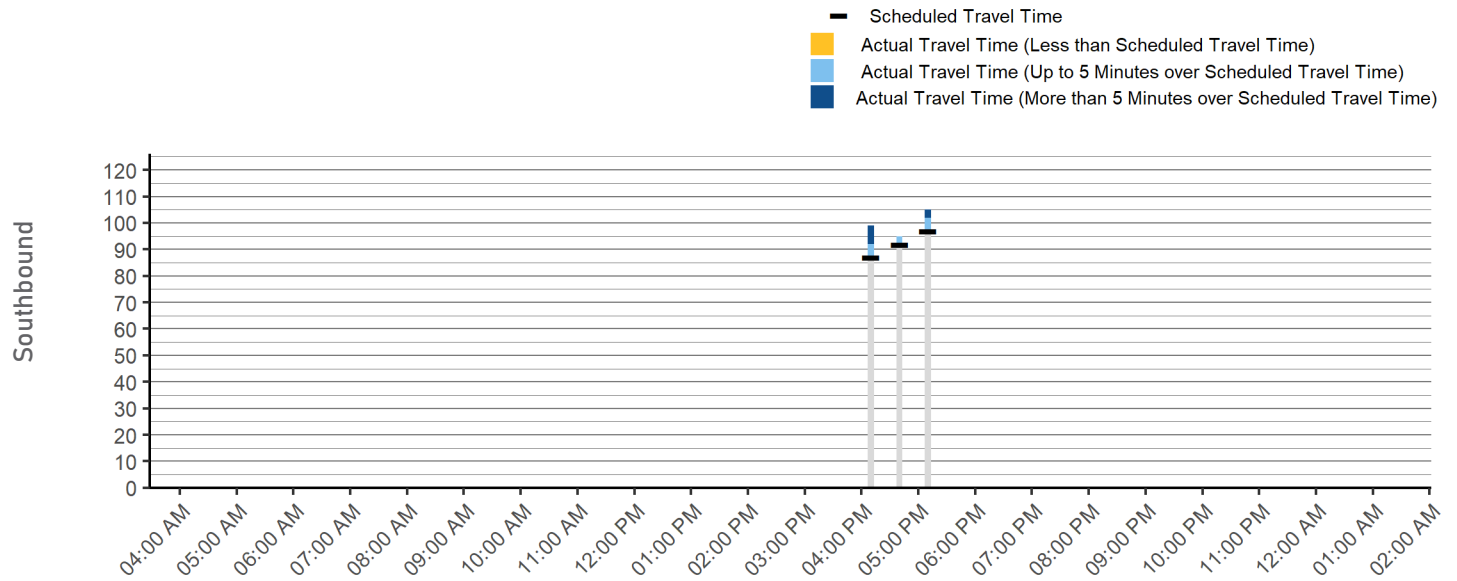
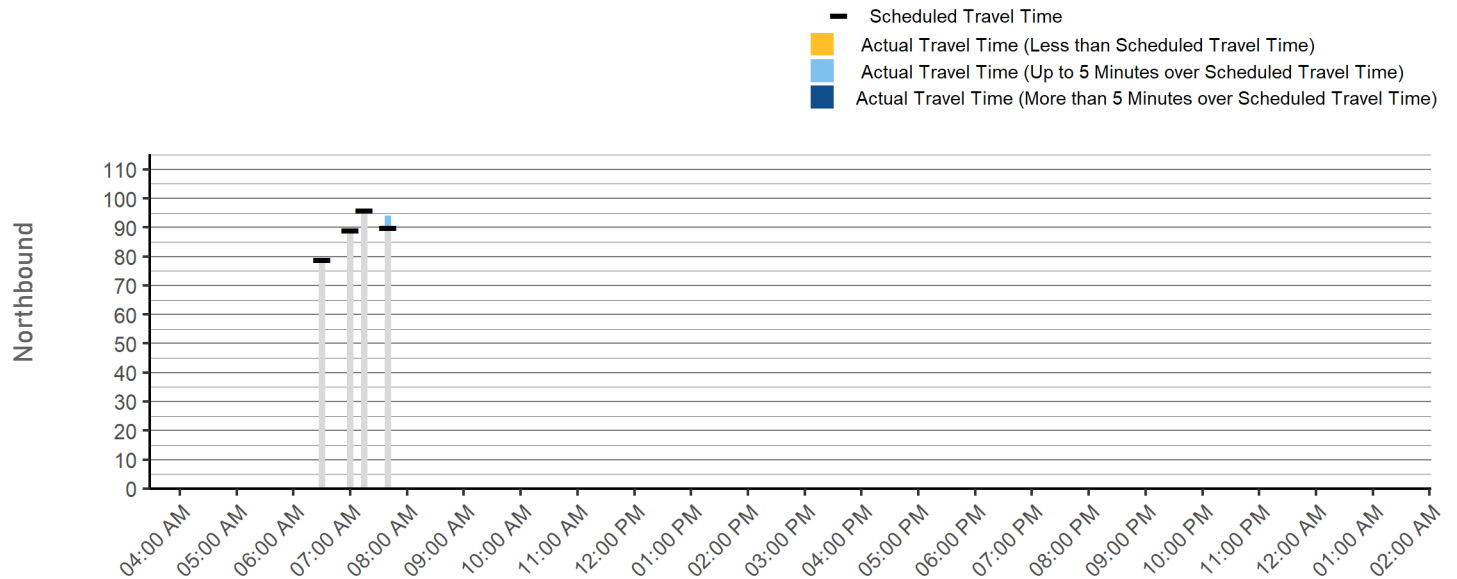
Average Travel Speed



Farebox Recovery Ratio



Travel Time Adherence



63 White Plains - Scarsdale via Heathcote

Local Route South of I-287

Connects White Plains and Scarsdale via New Rochelle with trips to Garth Road and Crossway.

Major Destinations: White Plains TransCenter and Scarsdale Station.

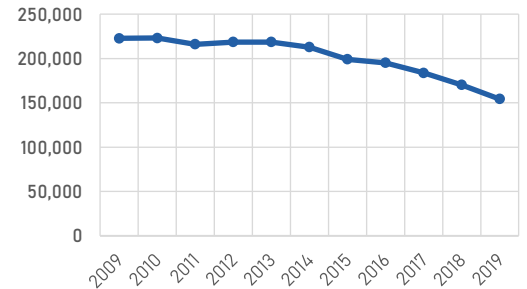
	Weekday	Saturday	Sunday
Service Span	6:05 AM - 8:23 PM	8:09 AM - 6:28 PM	No service on Sunday
Frequency	Peak	All Day	All Day
	Off-Peak		
Daily One-Way Trips	42	12	-
Average Boardings per Trip	19.9	6.7	-

Primary Service Pattern

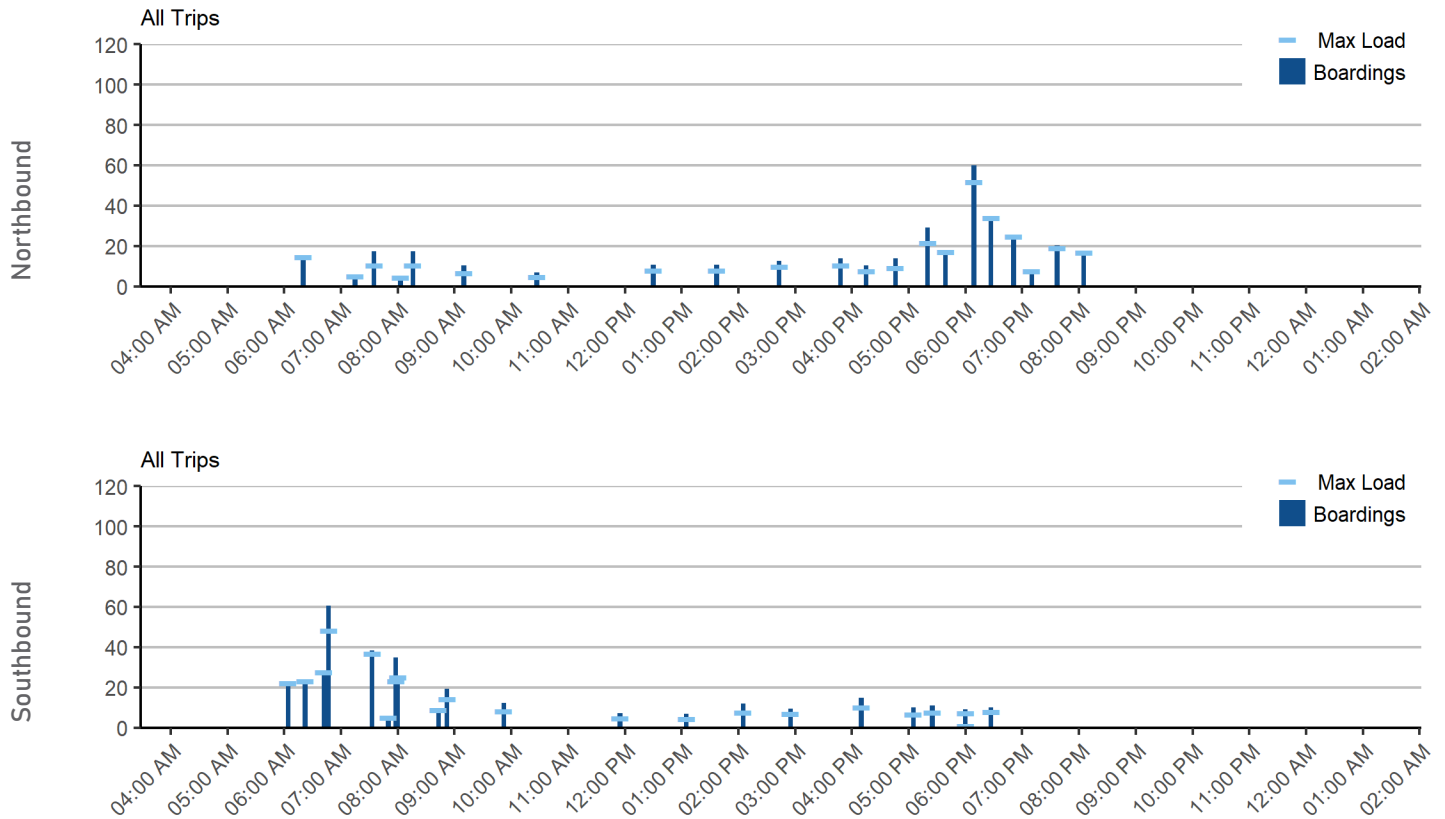
Daily Service Performance

Annual Ridership, 2009-2019

	DAILY BOARDINGS	DAILY REVENUE HOURS	BOARDINGS PER REVENUE HOUR
Weekday	896	19	46.8
Saturday	80	5	15
Sunday	-	-	-



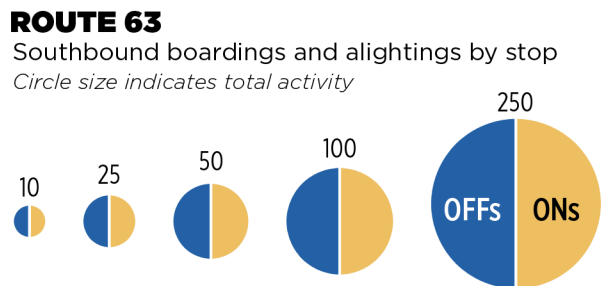
Weekday Ridership by Trip





WHITE PLAINS BUS TERMINAL LANE C

- MAIN ST @ COURT ST**
- MAIN ST @ GALLERIA MALL**
Galleria White Plains
- MAMARONECK AVE @ MAPLE AVE**
- MAMARONECK AVE @ LIVINGSTON AVE**
- OLD MAMARONECK RD @ LINDA AVE**
- OLD MAMARONECK RD @ BRYANT AVE**
- MAMARONECK AVENUE & MARTINE AVENUE**
- OLD MAMARONECK RD @ PRESCOTT AVE**
- OLD MAMARONECK RD @ HARTSDALE AVE**
- OLD MAMARONECK RD @ MILES AVE**
- OLD MAMARONECK RD @ RIDGEWAY**
- SECOR RD @ HAZELTON DR**
- SECOR RD @ CORELL ST**
- SECOR RD @ WILDWOOD RD**
- POPHAM RD @ CHASE RD**
- POPHAM RD @ SCHOOL LA**
- POPHAM RD @ TAUNTON RD**
- POST RD @ FERNCLIFF RD**
- WILMOT RD @ HEATHCOTE RD**
- WILMOT RD @ SCARSDALE SHOPPING CTR**
- WILMOT RD @ BALDWIN LA**
- WILMOT RD @ DORCHESTER RD**
- WILMOT RD @ BARAUD RD**
- WILMOT RD @ SUNNYVIEW LA**
- WILMOT RD @ TOP OF RIDGE DR**
- WILMOT RD @ WILMOT CIR**
- GRAND BLVD @ WILMOT RD**
- SCARSDALE RR STATION EAST**
- POST RD @ EDGEWOOD AVE**
- WILMOT RD @ SCARSDALE SHOPPING CTR**
- WILMOT RD @ BALDWIN LA**
- WILMOT RD @ DORCHESTER RD**
- WILMOT RD @ BARAUD RD**
- WILMOT RD @ SUNNYVIEW LA**
- WILMOT RD @ TOP OF RIDGE DR**
- WILMOT RD @ WILMOT CIR**
- GRAND BLVD @ WILMOT RD**
- GRAND BLVD @ GAYLOR RD**
- GRAND BLVD @ WEBSTER RD**
- GRAND BLVD @ LYONS RD**
- GRAND BLVD @ JOHNSON RD**
- WHITE PLAINS POST RD @ BROOK ST**
- GRAND BLVD @ PRIMROSE AVE**
- PALMER AVE @ MAMARONECK RD**
- MAMARONECK RD @ GRAHAM RD**
- MAMARONECK RD @ LENOX PL**
- MAMARONECK RD @ CARTHAGE RD**
- CROSSWAY @ MAMARONECK RD**
- CROSSWAY @ LINCOLN RD**
- CROSSWAY @ FAYETTE RD**
- CROSSWAY @ ARDMORE RD**
- WEAVER ST @ CROSSWAY**



Source: Westchester County



Operating Performance

Route Length



Average Stop Spacing



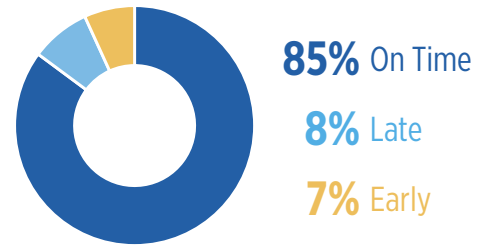
Average Travel Speed



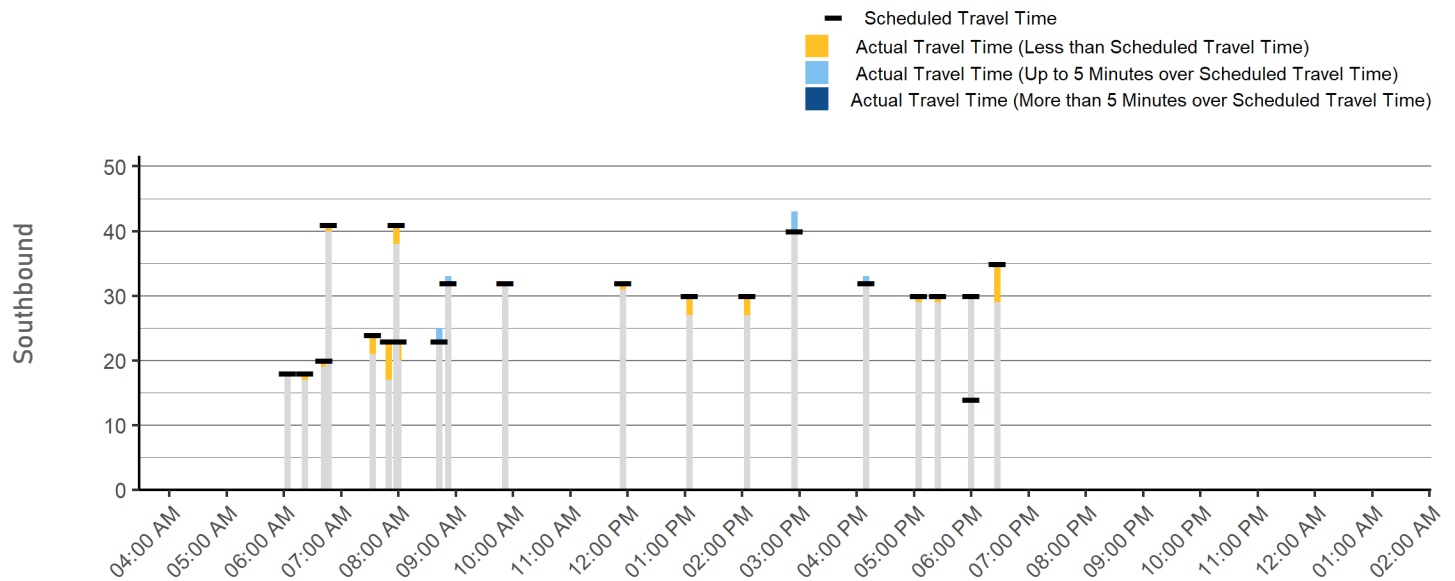
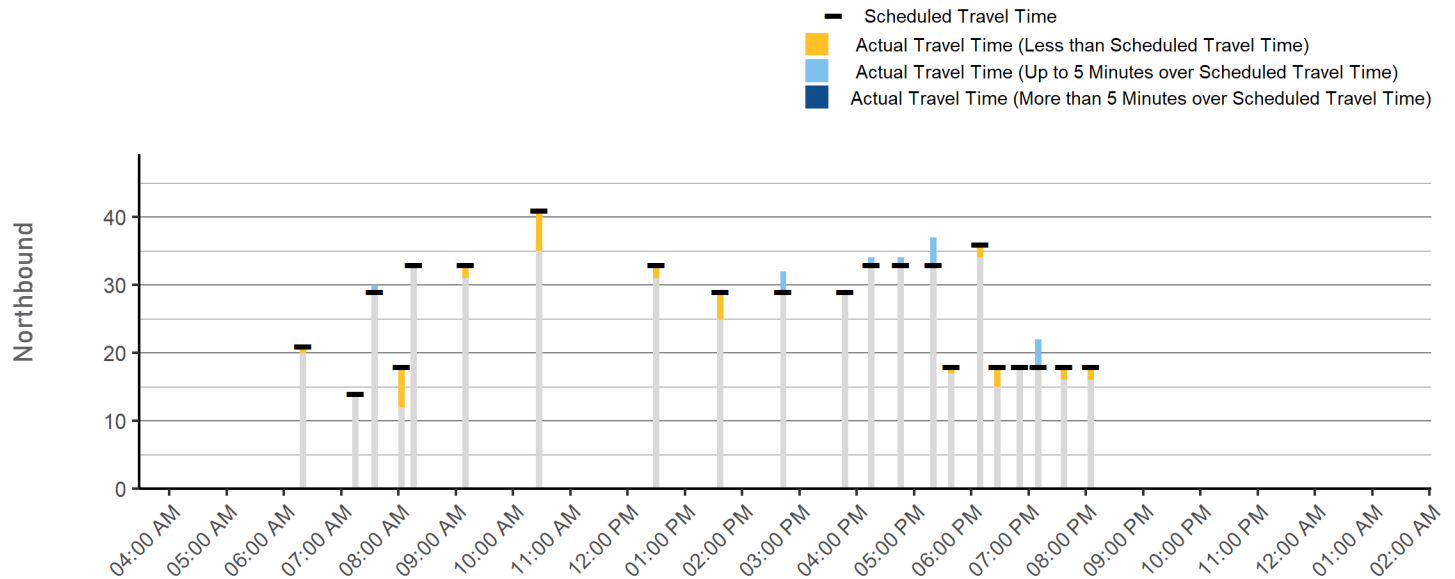
Farebox Recovery Ratio



Weekday On-Time Performance



Travel Time Adherence



64 Scarsdale MNR - Green Knolls

Commuter Route to Metro-North

Loop through Eastchester via Garth Road, Harney Road, Stratford Road, and Bronson Avenue. Some short trips to Garth Road.

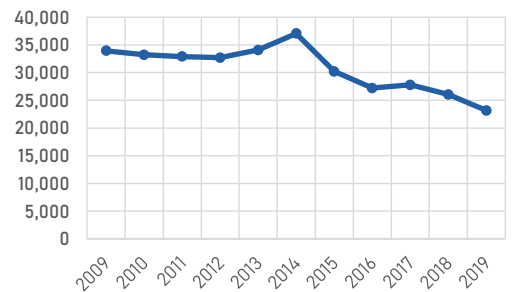
Major Destinations: Scarsdale Station

	Weekday	Saturday	Sunday
Service Span	6:29 AM - 9:05 AM 4:44 PM - 7:20 PM	No service on Saturday	No service on Sunday
Frequency	Peak: 16 - 30 Off-Peak: -	All Day: -	All Day: -
Daily One-Way Trips	11	-	-
Average Boardings per Trip <small>Primary Service Pattern</small>	11.8	-	-

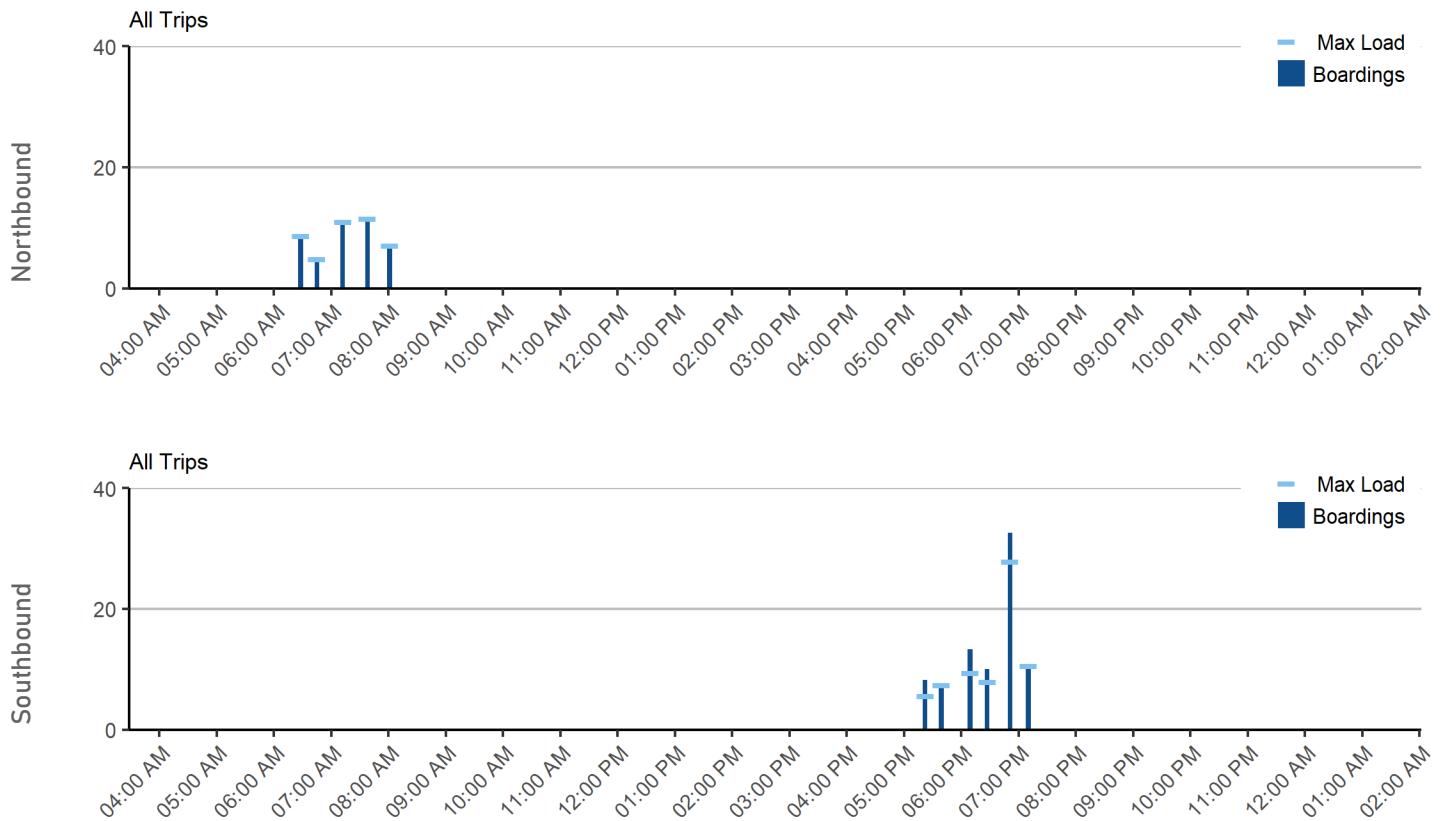
Daily Service Performance

Annual Ridership, 2009-2019

	DAILY BOARDINGS	DAILY REVENUE HOURS	BOARDINGS PER REVENUE HOUR
Weekday	60	3	20.1
Saturday	-	-	-
Sunday	-	-	-



Weekday Ridership by Trip



ROUTE 64

Northbound boardings and alightings by stop

Circle size indicates total activity



5



10



25



50

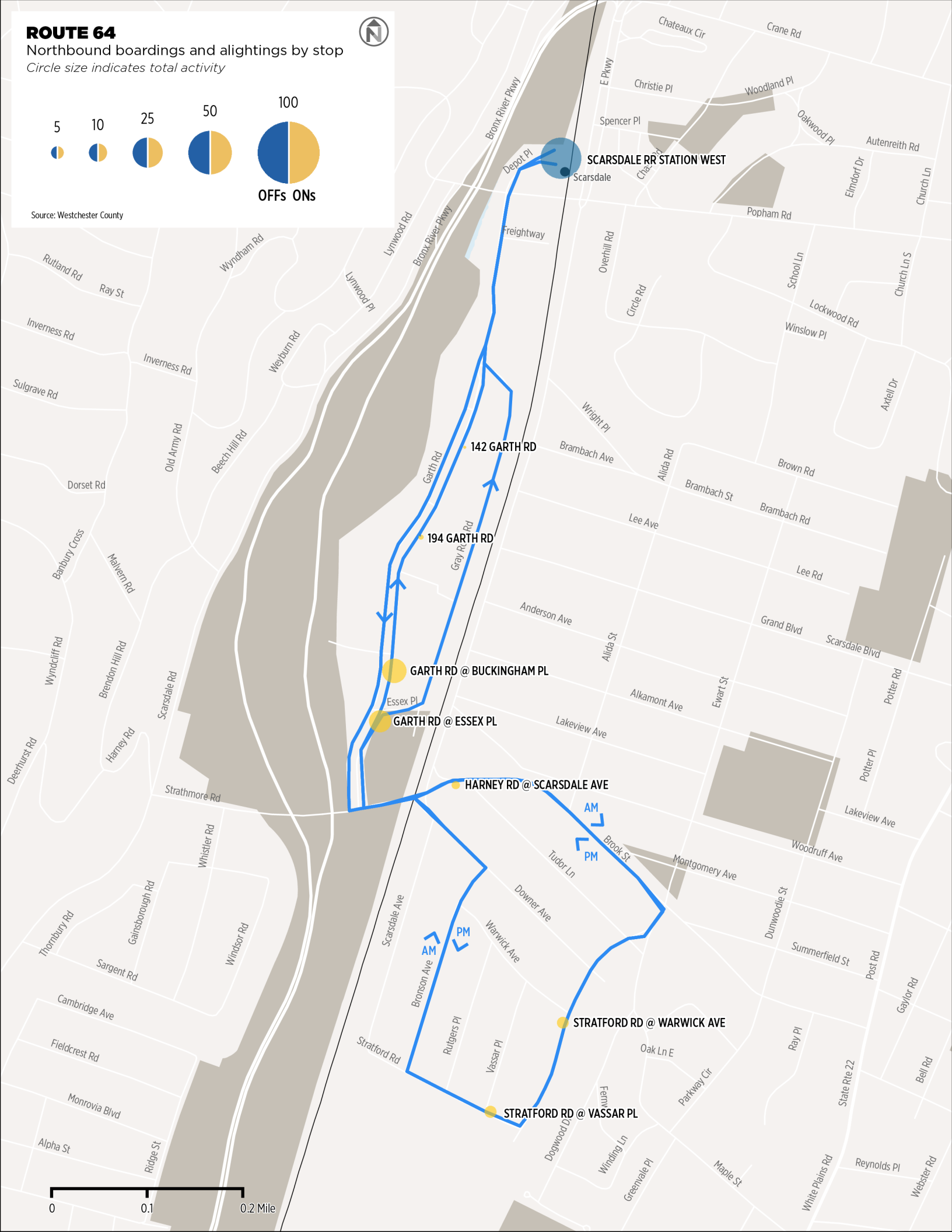


100



OFFs ONs

Source: Westchester County



Operating Performance

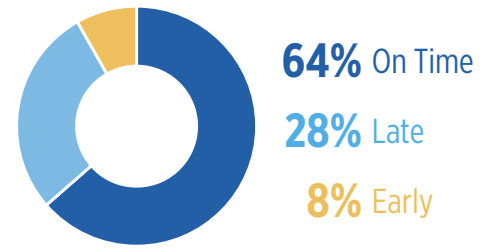
Route Length



Average Stop Spacing



Weekday On-Time Performance



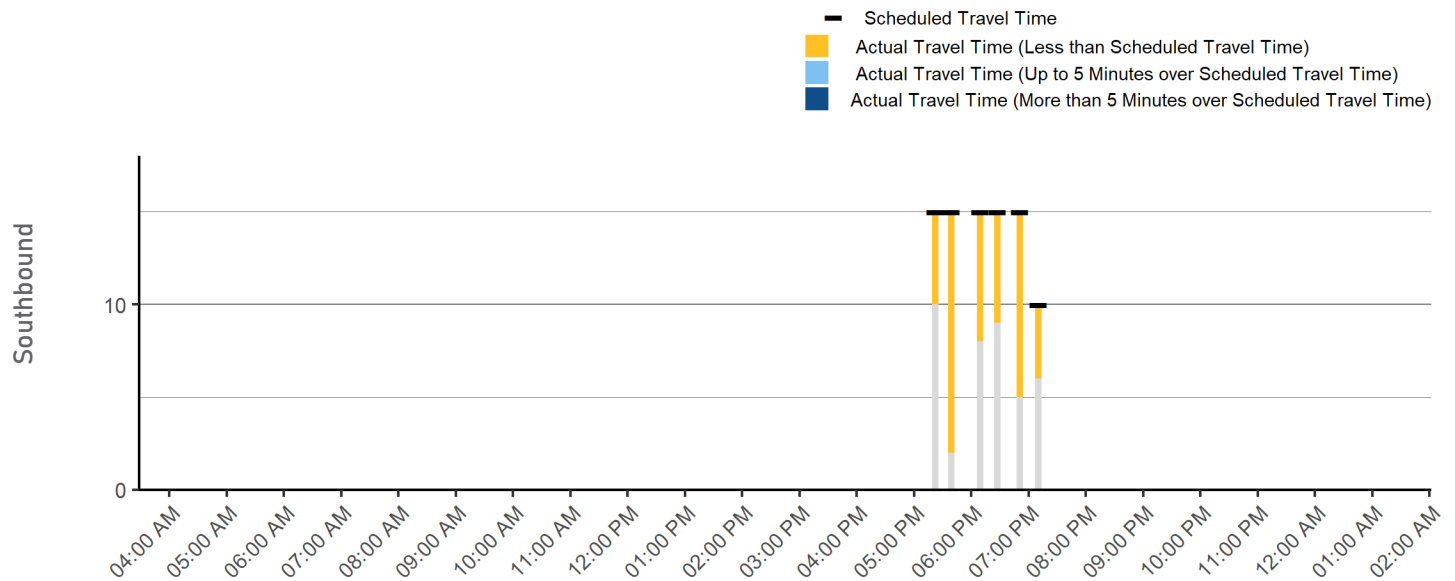
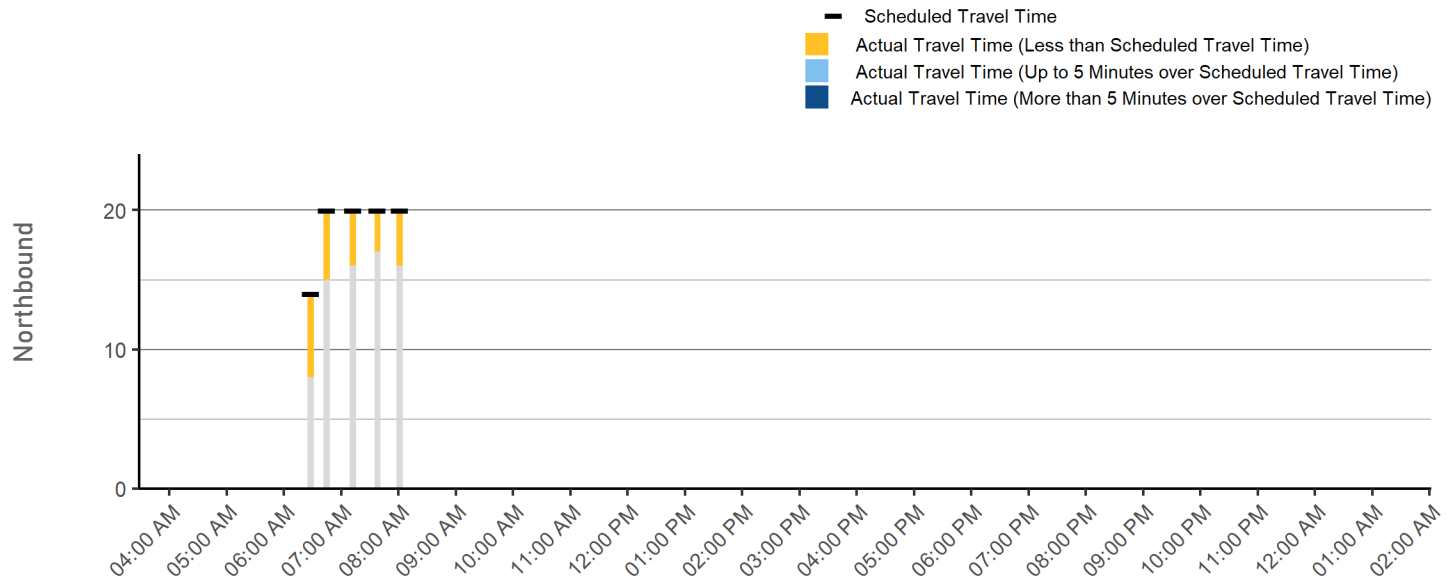
Average Travel Speed



Farebox Recovery Ratio



Travel Time Adherence



65 Scarsdale MNR - Longview

Commuter Route to Metro-North

Loop through Greenville connecting Scarsdale Station via Ardsley Road, Highland Road, Fort Hill Road, and Old Army Road.

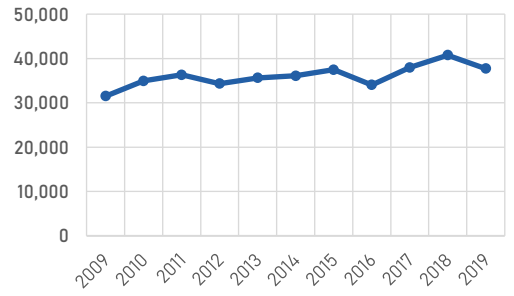
Major Destinations: Scarsdale Station and Midway Shopping Center.

	Weekday	Saturday	Sunday
Service Span	6:29AM - 9:22 AM 4:24 PM - 7:49 PM	No service on Saturday	No service on Sunday
Frequency	Peak: 16 - 30 Off-Peak: -	All Day: -	All Day: -
Daily One-Way Trips	13	-	-
Average Boardings per Trip <small>Primary Service Pattern</small>	15.7	-	-

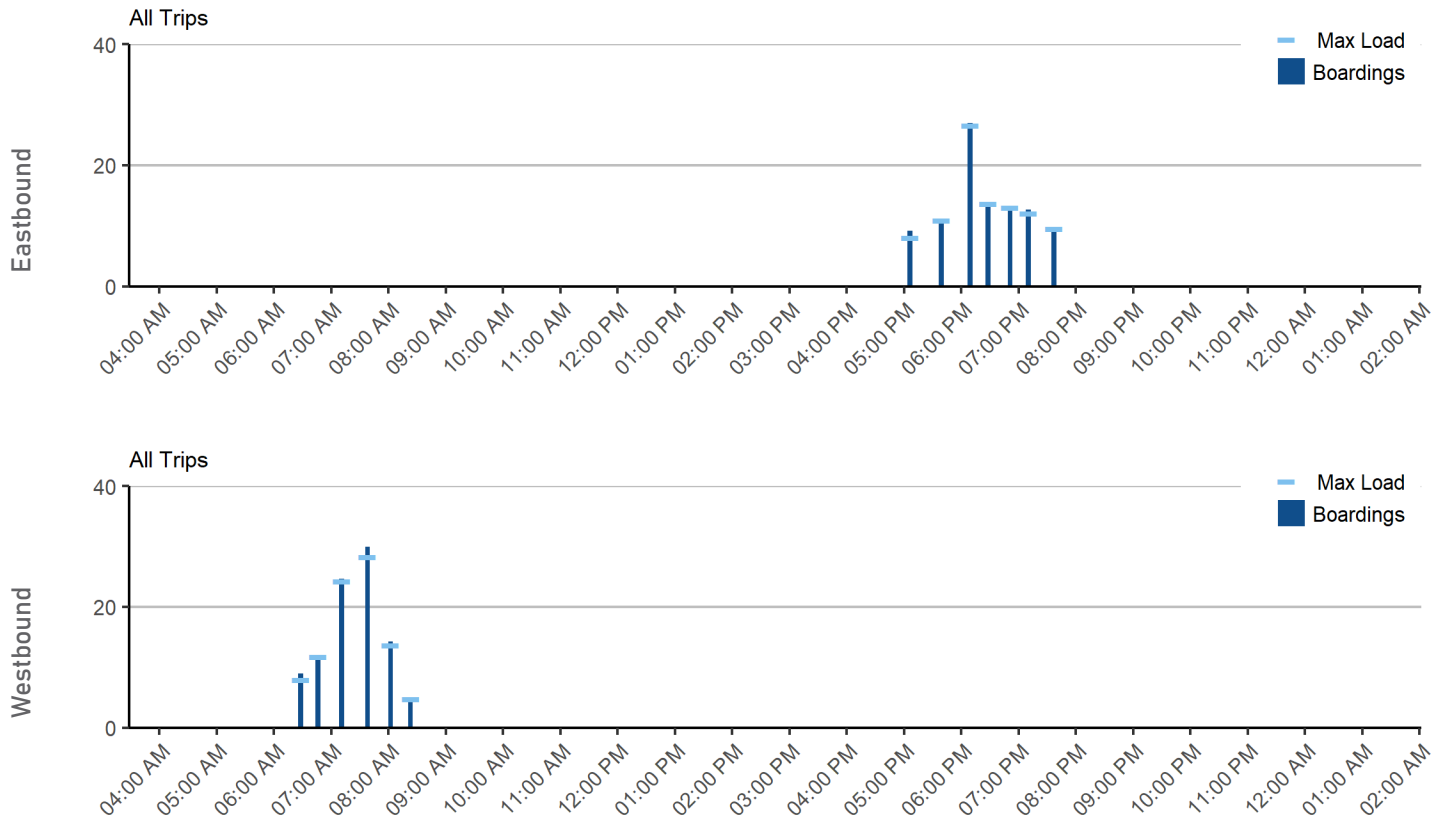
Daily Service Performance

Annual Ridership, 2009-2019

	DAILY BOARDINGS	DAILY REVENUE HOURS	BOARDINGS PER REVENUE HOUR
Weekday	164	4	42.4
Saturday	-	-	-
Sunday	-	-	-

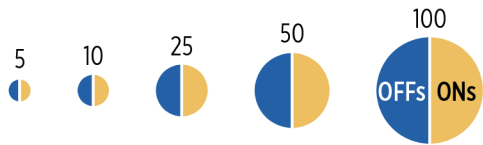


Weekday Ridership by Trip

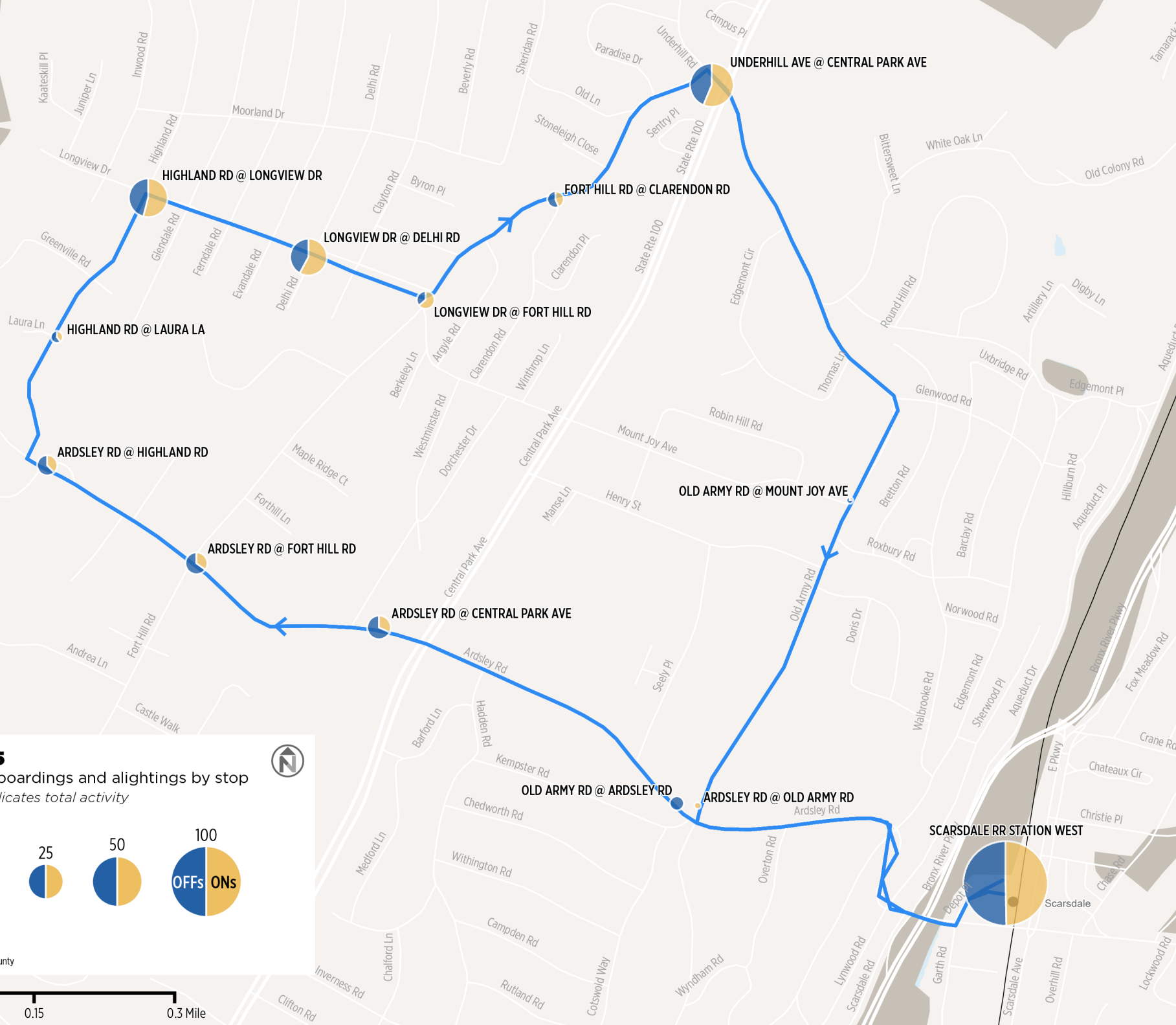


ROUTE 65

Eastbound boardings and alightings by stop
Circle size indicates total activity



Source: Westchester County



Operating Performance

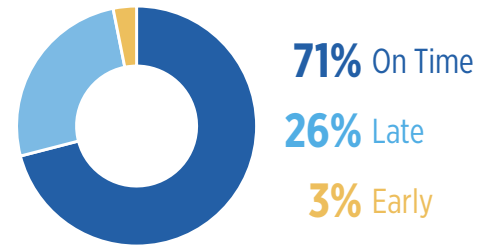
Route Length



Average Stop Spacing



Weekday On-Time Performance



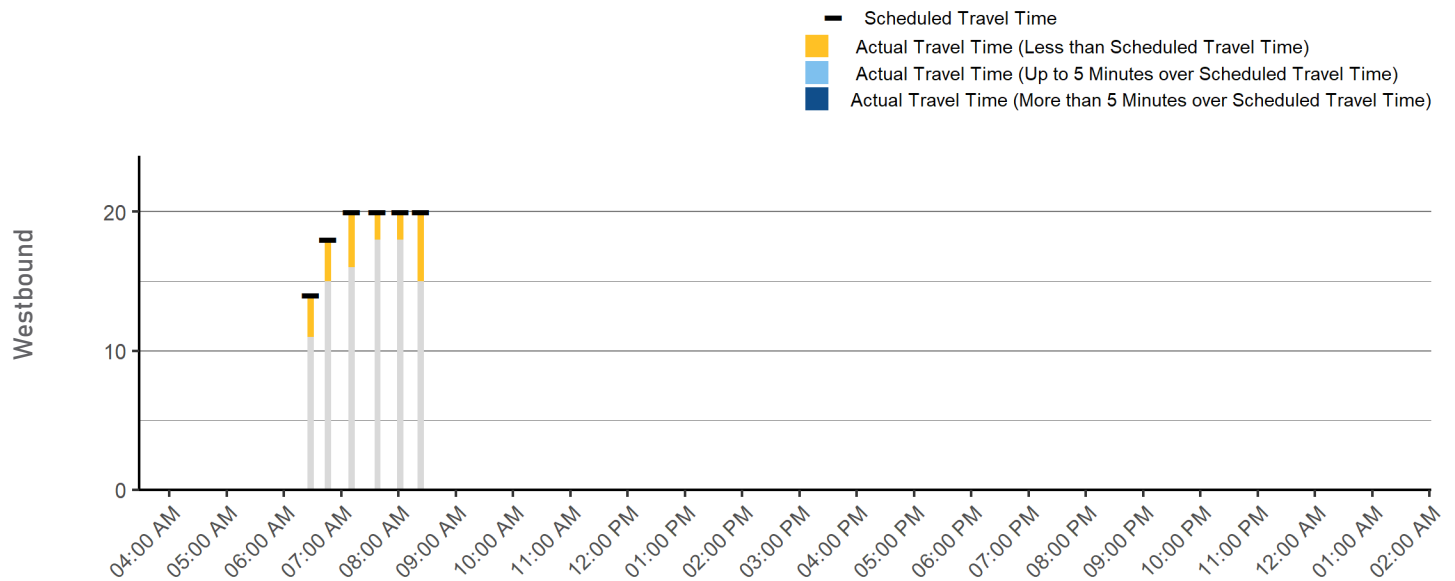
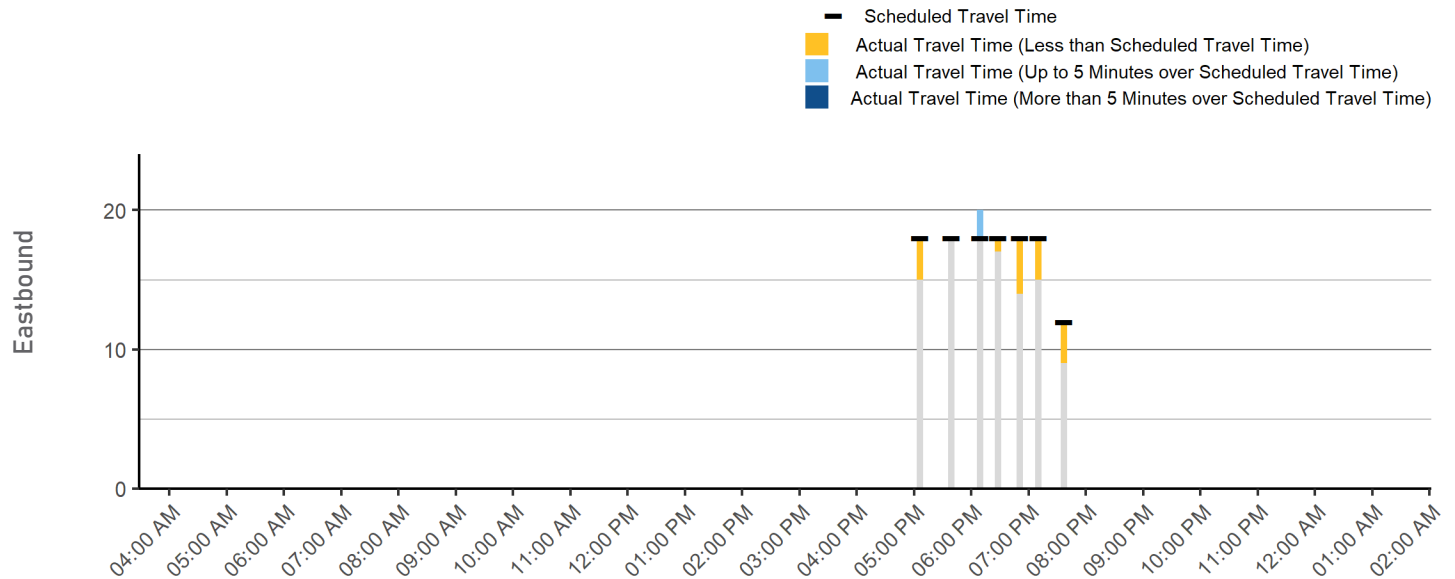
Average Travel Speed



Farebox Recovery Ratio



Travel Time Adherence



66 New Rochelle - Larchmont - Scarsdale - Dobbs Ferry

East-West Route

Connects Dobbs Ferry and New Rochelle via Eastchester and Larchmont. Some trips serve Beacon Hill Drive and Dobbs Ferry Station.

Major Destinations: Mercy College, Scarsdale Station, and New Rochelle Transit Center.

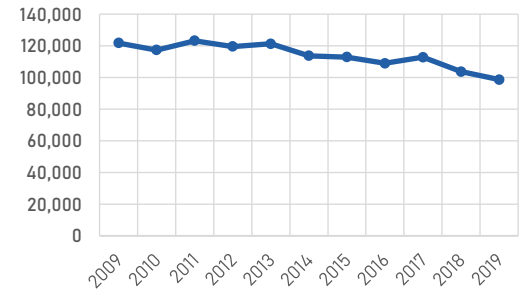
	Weekday	Saturday	Sunday
Service Span	6:15 AM - 7:50 PM	No service on Saturday	No service on Sunday
Frequency	Peak: 31 or longer Off-Peak: 31 or longer	All Day	All Day
Daily One-Way Trips	33	-	-
Average Boardings per Trip	17.6	-	-

Primary Service Pattern

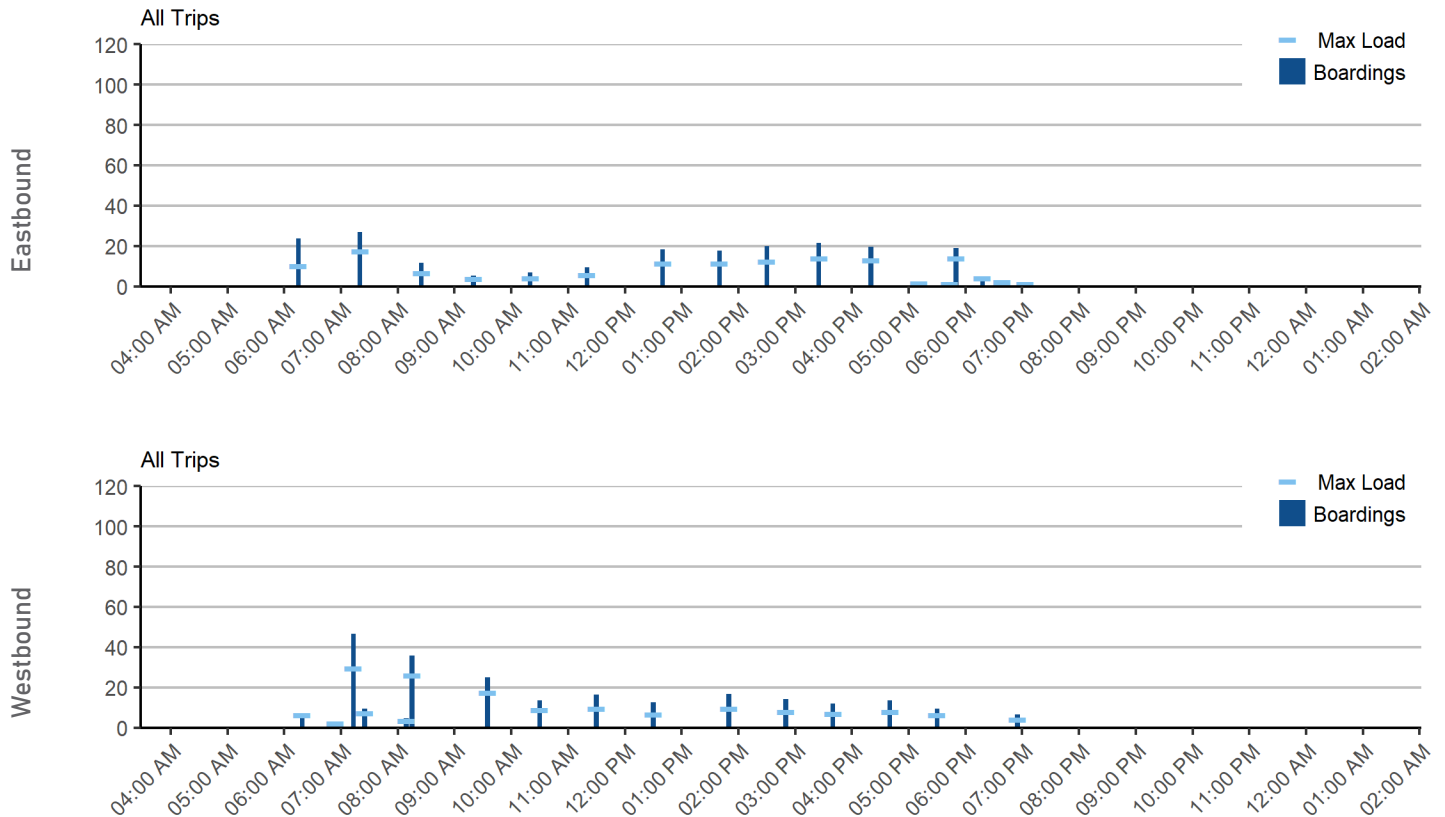
Daily Service Performance

Annual Ridership, 2009-2019

	DAILY BOARDINGS	DAILY REVENUE HOURS	BOARDINGS PER REVENUE HOUR
Weekday	483	26	18.4
Saturday	-	-	-
Sunday	-	-	-

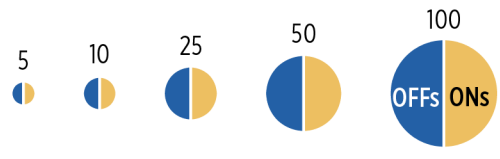


Weekday Ridership by Trip



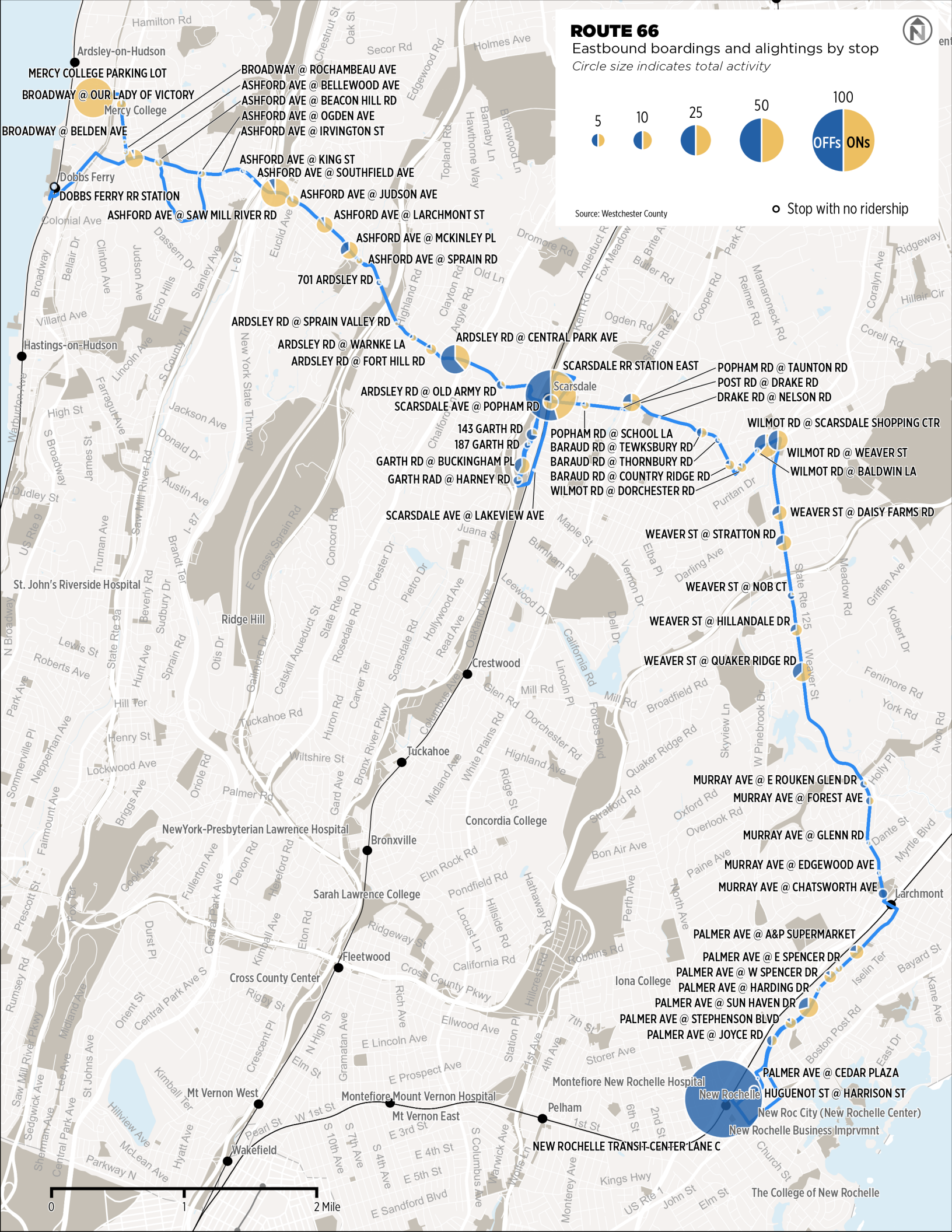
ROUTE 66

Eastbound boardings and alightings by stop
 Circle size indicates total activity



Source: Westchester County

○ Stop with no ridership



Operating Performance

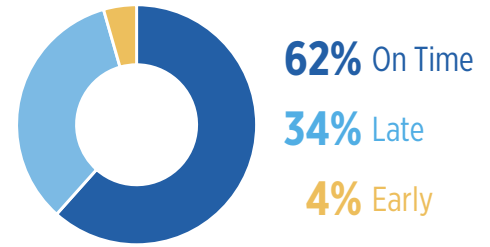
Route Length



Average Stop Spacing



Weekday On-Time Performance



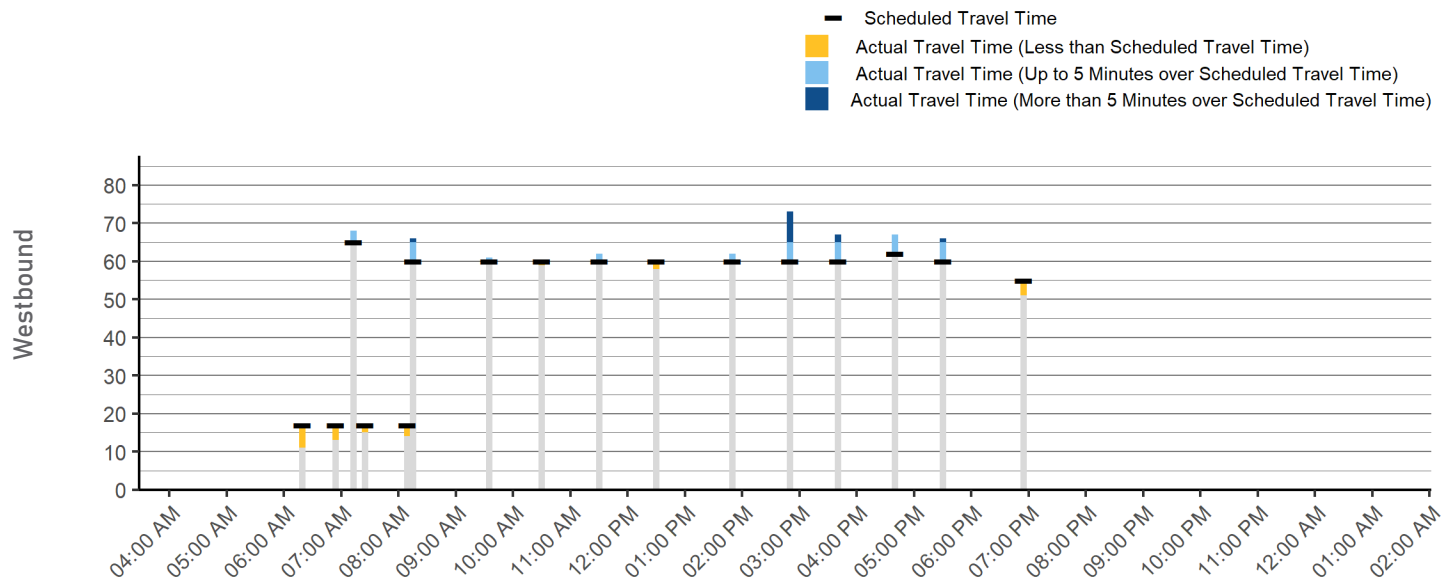
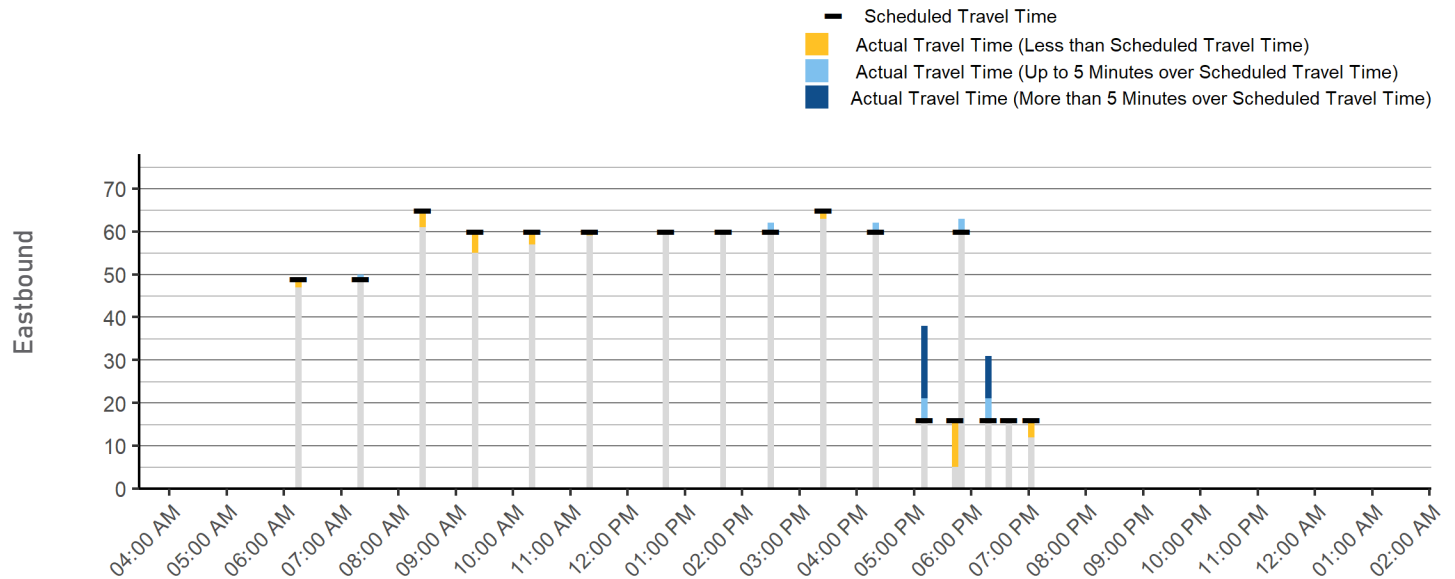
Average Travel Speed



Farebox Recovery Ratio



Travel Time Adherence



70 Larchmont MNR - Bonnie Briar

Commuter Route to Metro-North

Loop through Larchmont and Mamaroneck serving Larchmont Station.

Major Destinations: Larchmont Station, Hommocks School, Mamaroneck School.

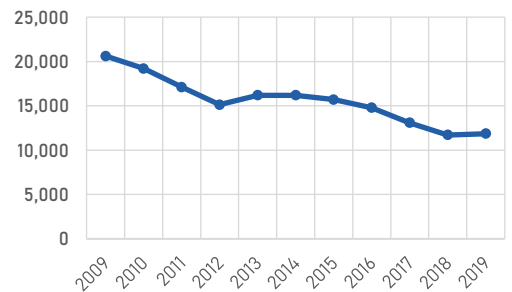
	Weekday	Saturday	Sunday
Service Span	6:44 AM - 8:29 AM 3:03 PM - 6:54 PM	No service on Saturday	No service on Sunday
Frequency	Peak: 31 or longer Off-Peak: -	All Day: -	All Day: -
Daily One-Way Trips	9	-	-
Average Boardings per Trip	5	-	-

Primary Service Pattern

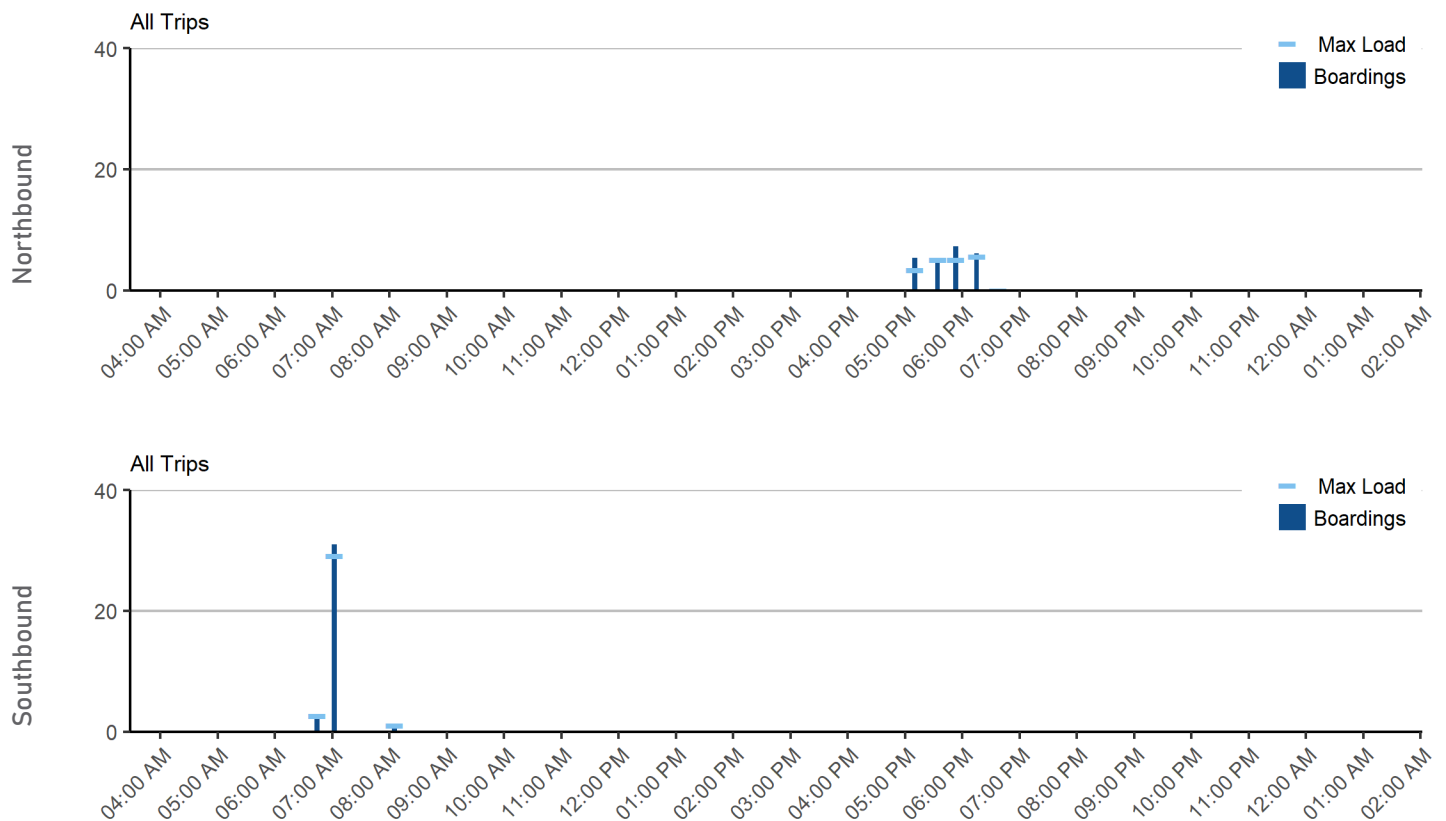
Daily Service Performance

Annual Ridership, 2009-2019

	DAILY BOARDINGS	DAILY REVENUE HOURS	BOARDINGS PER REVENUE HOUR
Weekday	42	3	14.3
Saturday	-	-	-
Sunday	-	-	-



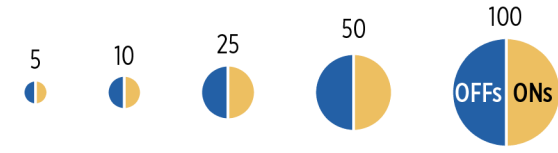
Weekday Ridership by Trip



ROUTE 70

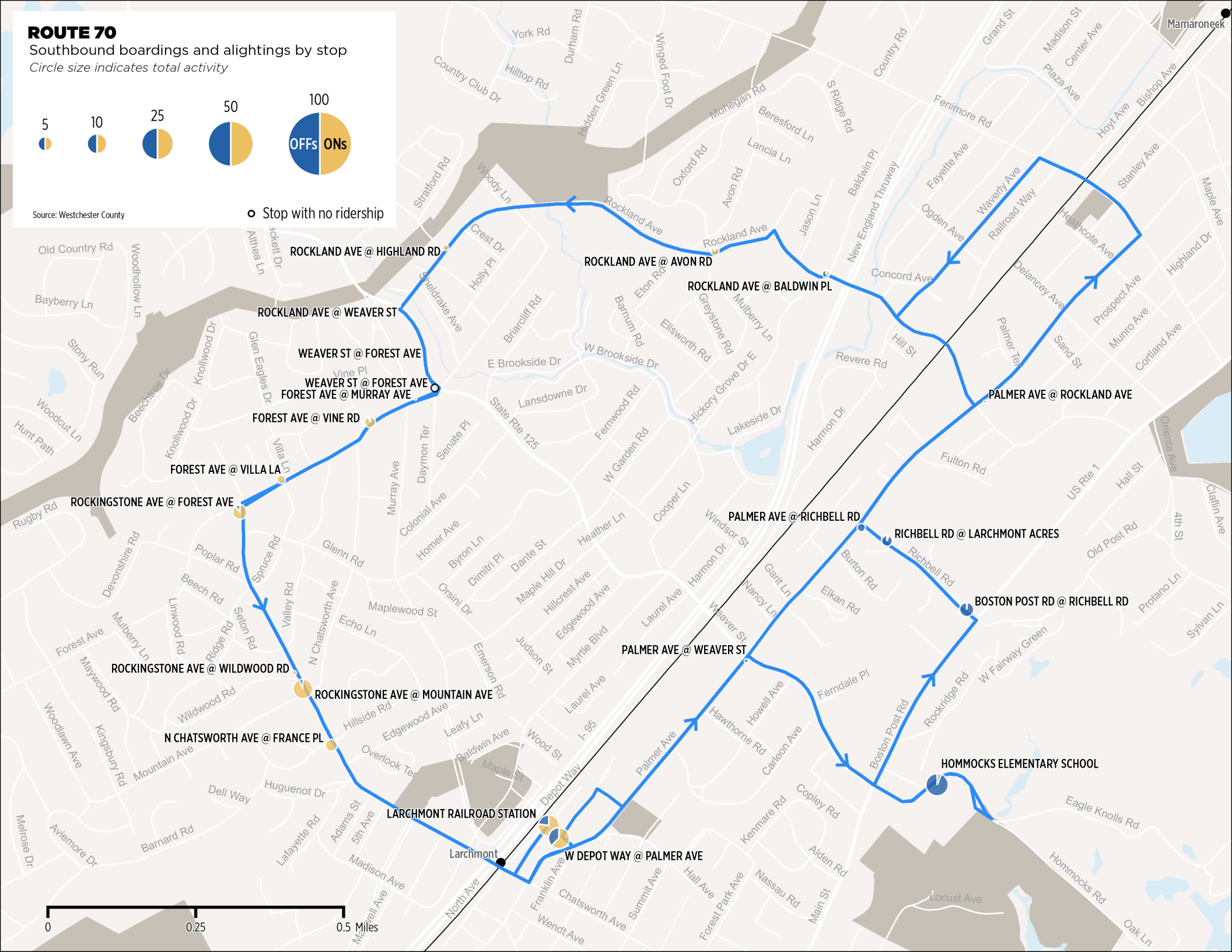
Southbound boardings and alightings by stop

Circle size indicates total activity



Source: Westchester County

○ Stop with no ridership



Operating Performance

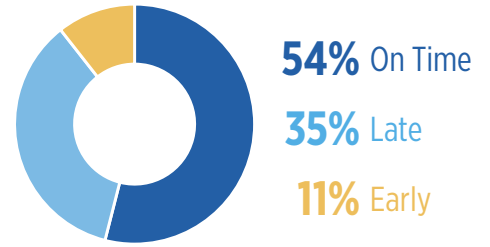
Route Length



Average Stop Spacing



Weekday On-Time Performance



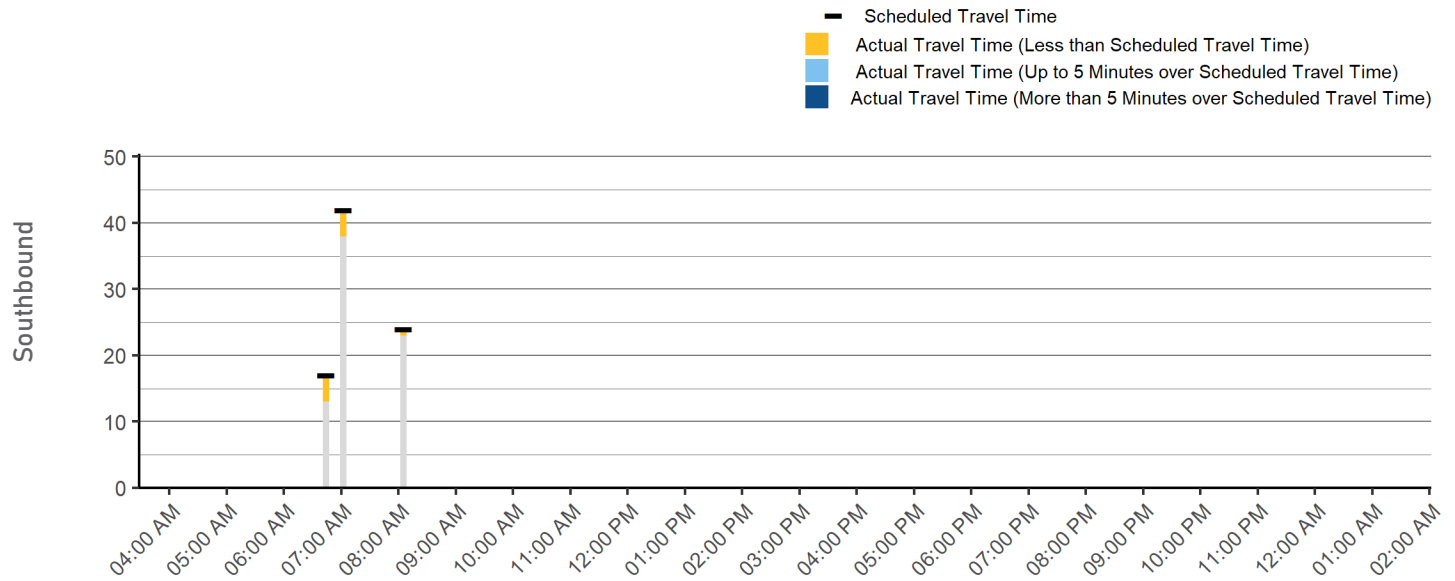
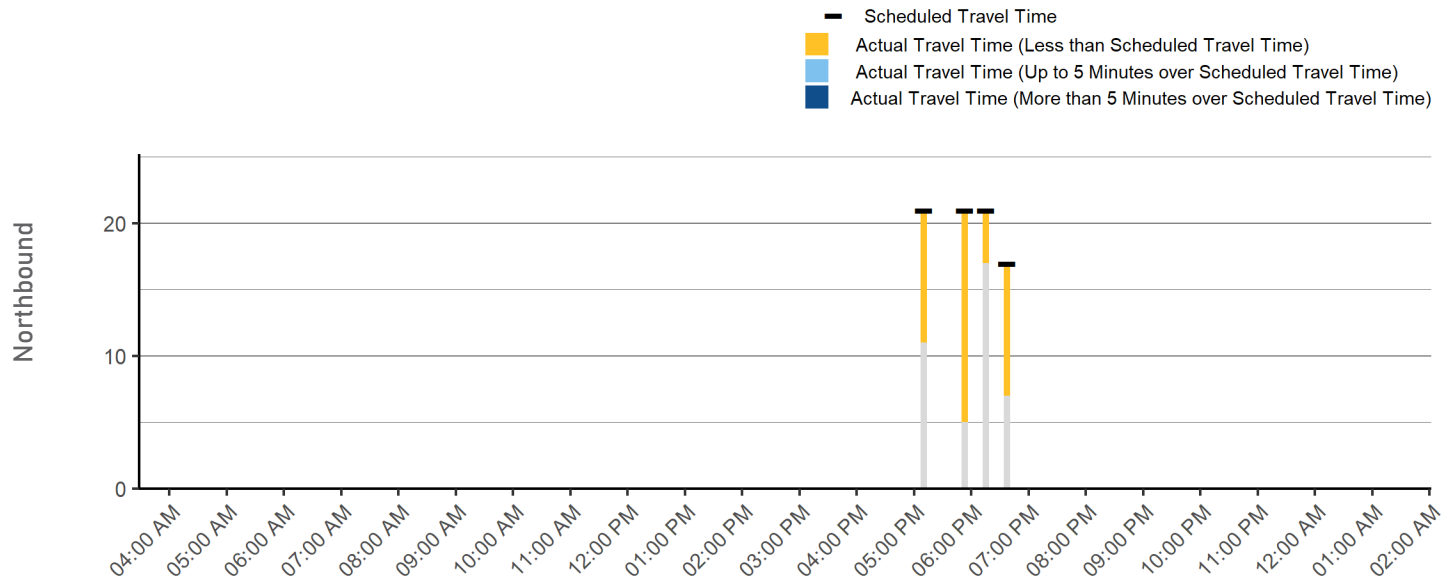
Average Travel Speed



Farebox Recovery Ratio



Travel Time Adherence



71 Larchmont MNR - Larchmont Manor

Commuter Route to Metro-North

Loop through Larchmont connecting to Larchmont Station via Larchmont Avenue and Beach Avenue.

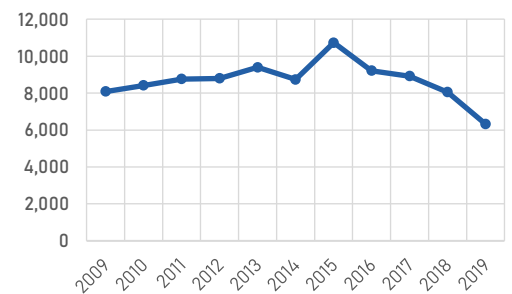
Major Destinations: Larchmont Station.

	Weekday	Saturday	Sunday
Service Span	6:49 AM - 8:54 AM 5:18 PM - 7:11 PM	No service on Saturday	No service on Sunday
Frequency	Peak: 16 - 30 Off-Peak: -	All Day: -	All Day: -
Daily One-Way Trips	8	-	-
Average Boardings per Trip <small>Primary Service Pattern</small>	5.7	-	-

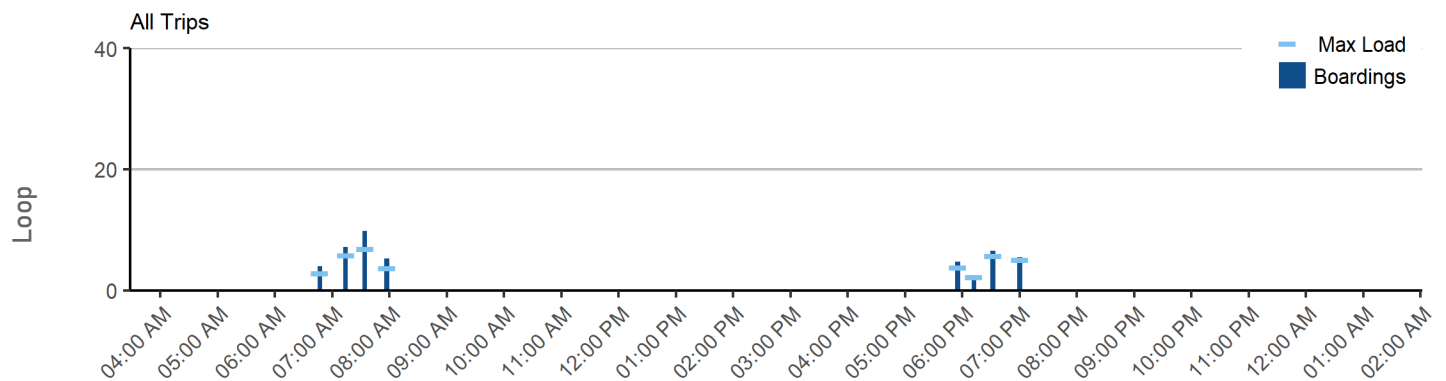
Daily Service Performance

Annual Ridership, 2009-2019

	 DAILY BOARDINGS	 DAILY REVENUE HOURS	 BOARDINGS PER REVENUE HOUR
Weekday	29	2	14
Saturday	-	-	-
Sunday	-	-	-



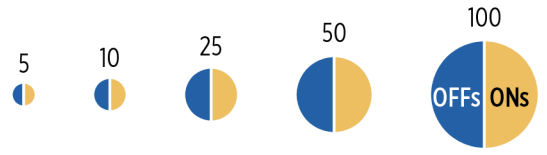
Weekday Ridership by Trip





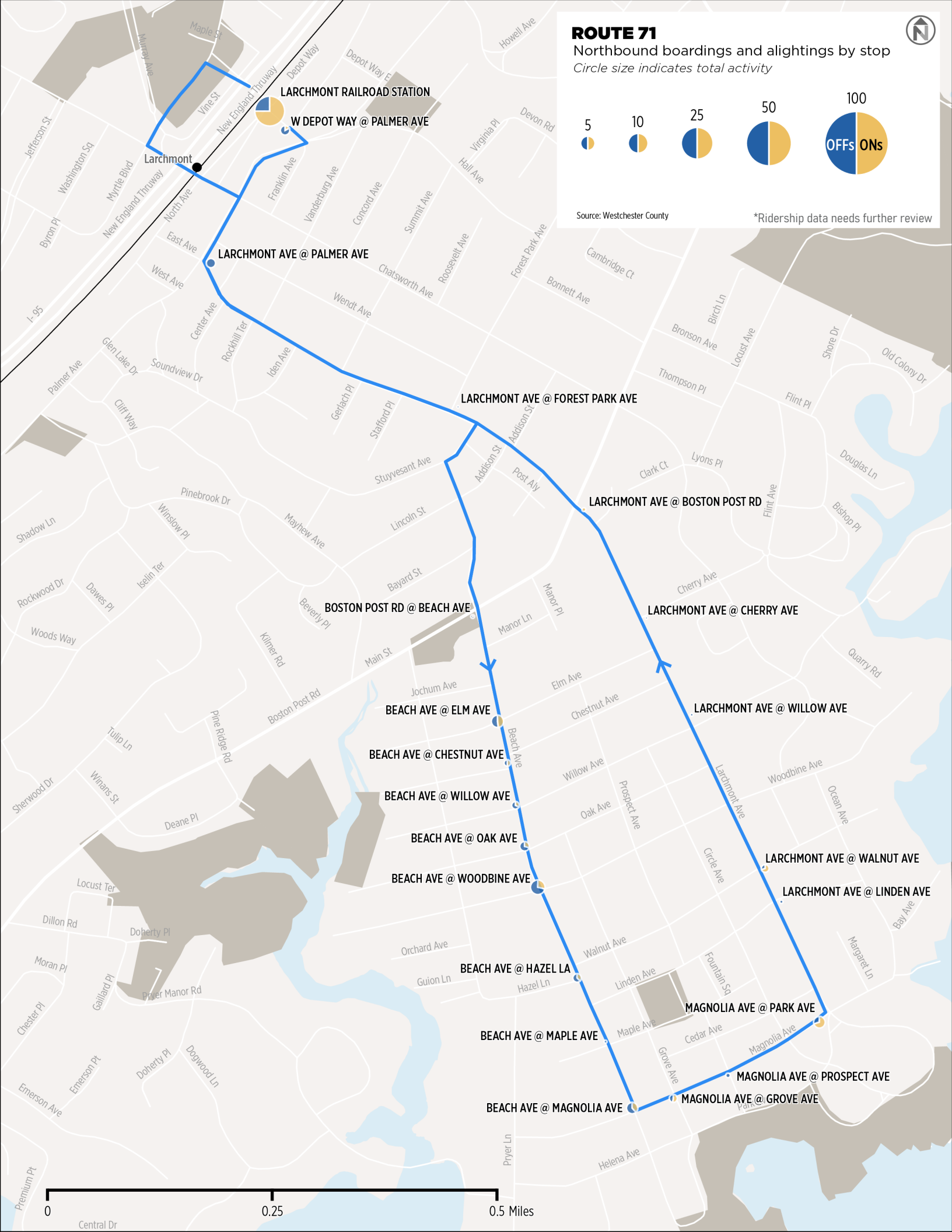
ROUTE 71

Northbound boardings and alightings by stop
Circle size indicates total activity



Source: Westchester County

*Ridership data needs further review



Central Dr

Operating Performance

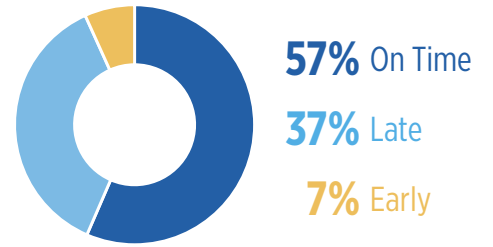
Route Length



Average Stop Spacing



Weekday On-Time Performance



Average Travel Speed

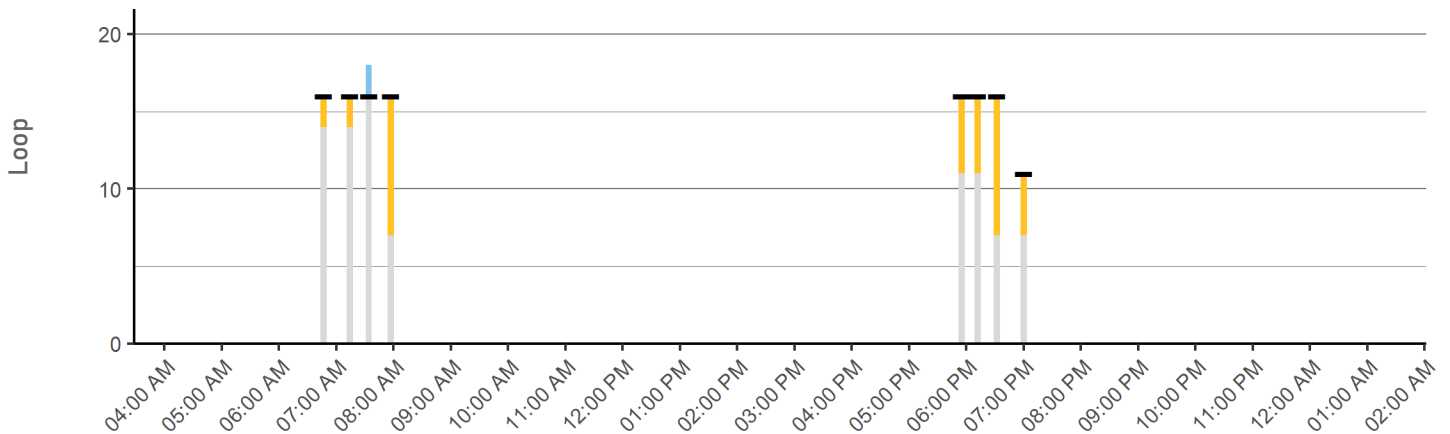


Farebox Recovery Ratio



Travel Time Adherence

- Scheduled Travel Time
- Actual Travel Time (Less than Scheduled Travel Time)
- Actual Travel Time (Up to 5 Minutes over Scheduled Travel Time)
- Actual Travel Time (More than 5 Minutes over Scheduled Travel Time)



77 White Plains - Yorktown - Mahopac - Carmel Express

Express Not Serving NYC

Connects White Plains and the Carmel Bowl Park-and-Ride via Mahopac, Baldwin Place, and Yorktown Heights.

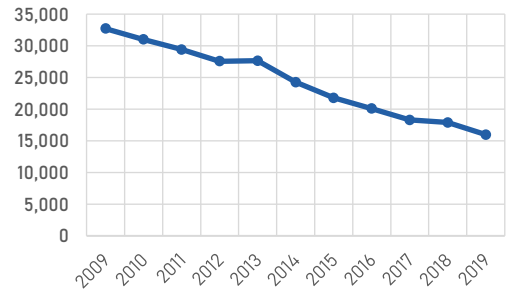
Major Destinations: Putnam Plaza, Somers Commons, and Franklin D. Roosevelt State Park Park-and-Ride.

	Weekday	Saturday	Sunday
Service Span	6:20 AM - 8:40 AM 4:25 PM - 7:37 PM	No service on Saturday	No service on Sunday
Frequency	Peak: 16 - 30 Off-Peak: -	All Day: -	All Day: -
Daily One-Way Trips	6	-	-
Average Boardings per Trip <small>Primary Service Pattern</small>	11	-	-

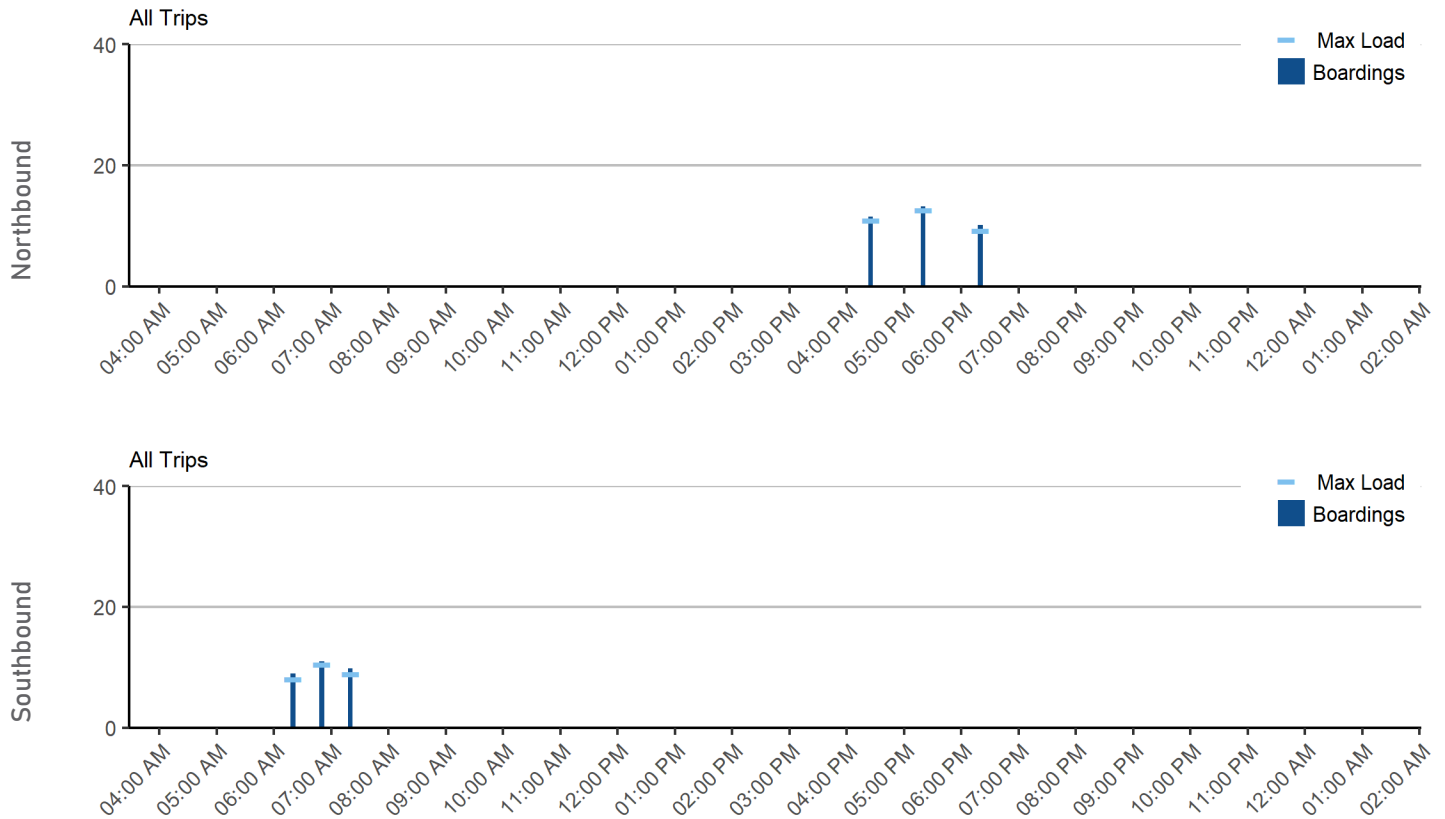
Daily Service Performance

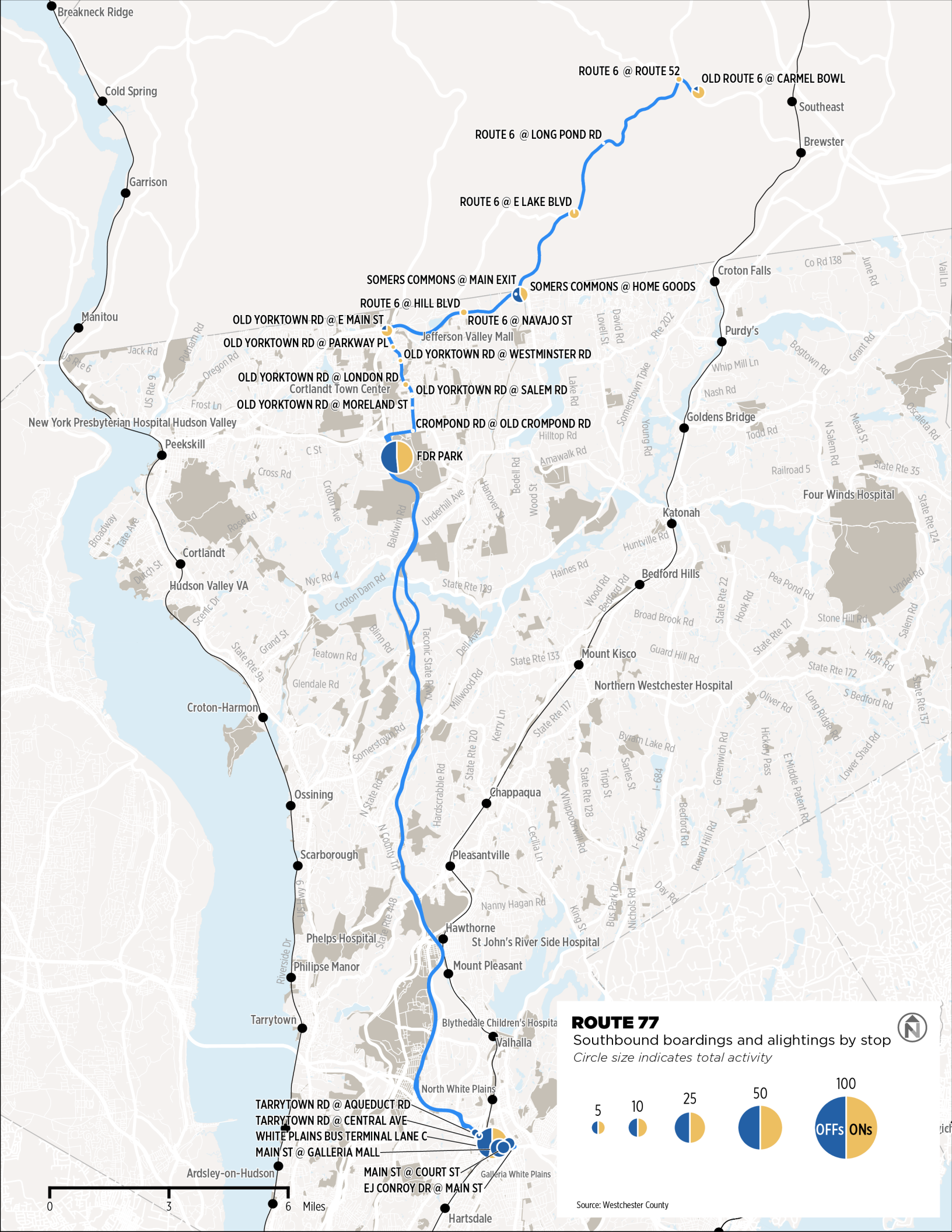
Annual Ridership, 2009-2019

	DAILY BOARDINGS	DAILY REVENUE HOURS	BOARDINGS PER REVENUE HOUR
Weekday	66	8	8.4
Saturday	-	-	-
Sunday	-	-	-



Weekday Ridership by Trip





ROUTE 6 @ ROUTE 52 OLD ROUTE 6 @ CARMEL BOWL

ROUTE 6 @ LONG POND RD

ROUTE 6 @ E LAKE BLVD

SOMERS COMMONS @ MAIN EXIT SOMERS COMMONS @ HOME GOODS

ROUTE 6 @ HILL BLVD ROUTE 6 @ NAVAJO ST

OLD YORKTOWN RD @ E MAIN ST
 OLD YORKTOWN RD @ PARKWAY PL
 OLD YORKTOWN RD @ WESTMINSTER RD

OLD YORKTOWN RD @ LONDON RD
 OLD YORKTOWN RD @ SALEM RD

CROMPOND RD @ OLD CROMPOND RD

FDR PARK

Katonah

Bedford Hills

Mount Kisco

Northern Westchester Hospital

Ossining

Chappaqua

Scarborough

Pleasantville

Phelps Hospital

Hawthorne
 St John's River Side Hospital

Philipse Manor

Mount Pleasant

Tarrytown

Blythedale Children's Hospital

Valhalla

TARRYTOWN RD @ AQUEDUCT RD
 TARRYTOWN RD @ CENTRAL AVE
 WHITE PLAINS BUS TERMINAL LANE C
 MAIN ST @ GALLERIA MALL

North White Plains

MAIN ST @ COURT ST
 EJ CONROY DR @ MAIN ST

Ardsley-on-Hudson

Hartsdale

ROUTE 77
 Southbound boardings and alightings by stop
 Circle size indicates total activity

5 10 25 50 100

Offs Ons



Source: Westchester County

Operating Performance

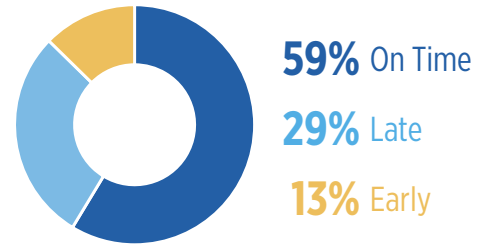
Route Length



Average Stop Spacing



Weekday On-Time Performance



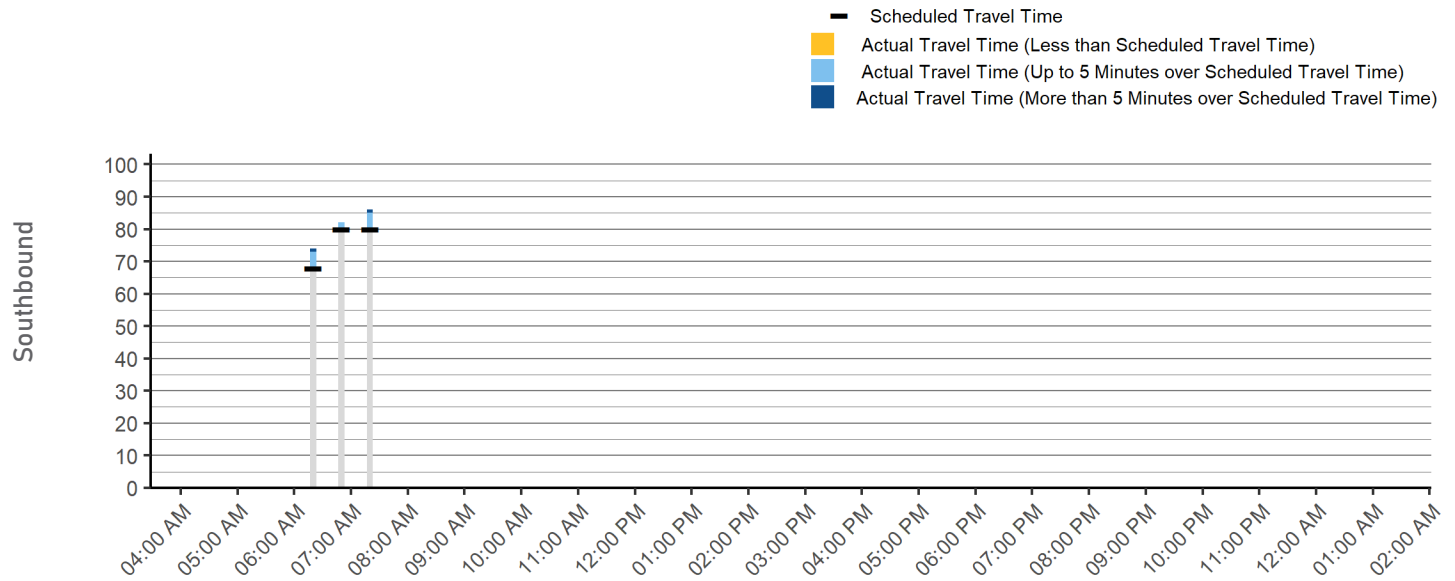
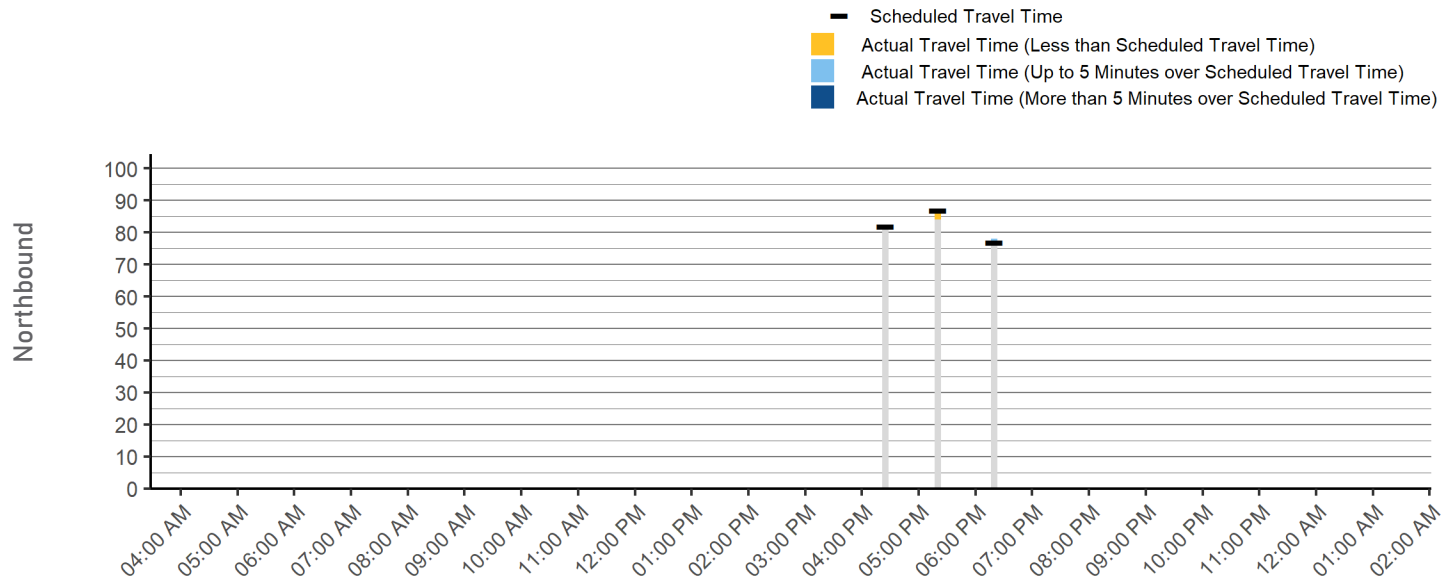
Average Travel Speed



Farebox Recovery Ratio



Travel Time Adherence



78 Yonkers - Ridge Hill via Stew Leonard's

Local Route South of I-287

Serves Yonkers communities from Getty Square to Stew Leonard's via Nepperhan Avenue and Tuckahoe Road.

Major Destinations: Getty Square, Stew Leonard's, Costco, Ridge Hill, and Roosevelt High School.

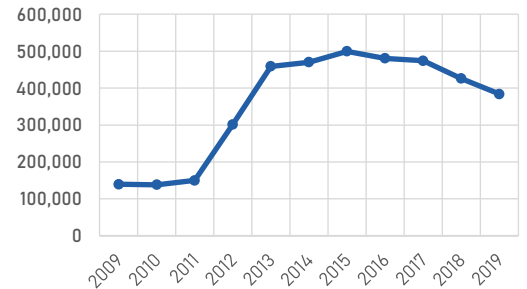
	Weekday	Saturday	Sunday
Service Span	5:30 AM - 12:59 AM	5:30 AM - 1:02 AM	5:30 AM - 12:58 AM
Frequency	Peak: 31 or longer Off-Peak: 31 or longer	All Day: 31 or longer	All Day: 31 or longer
Daily One-Way Trips	54	54	54
Average Boardings per Trip	26.4	30.1	25.6

Primary Service Pattern

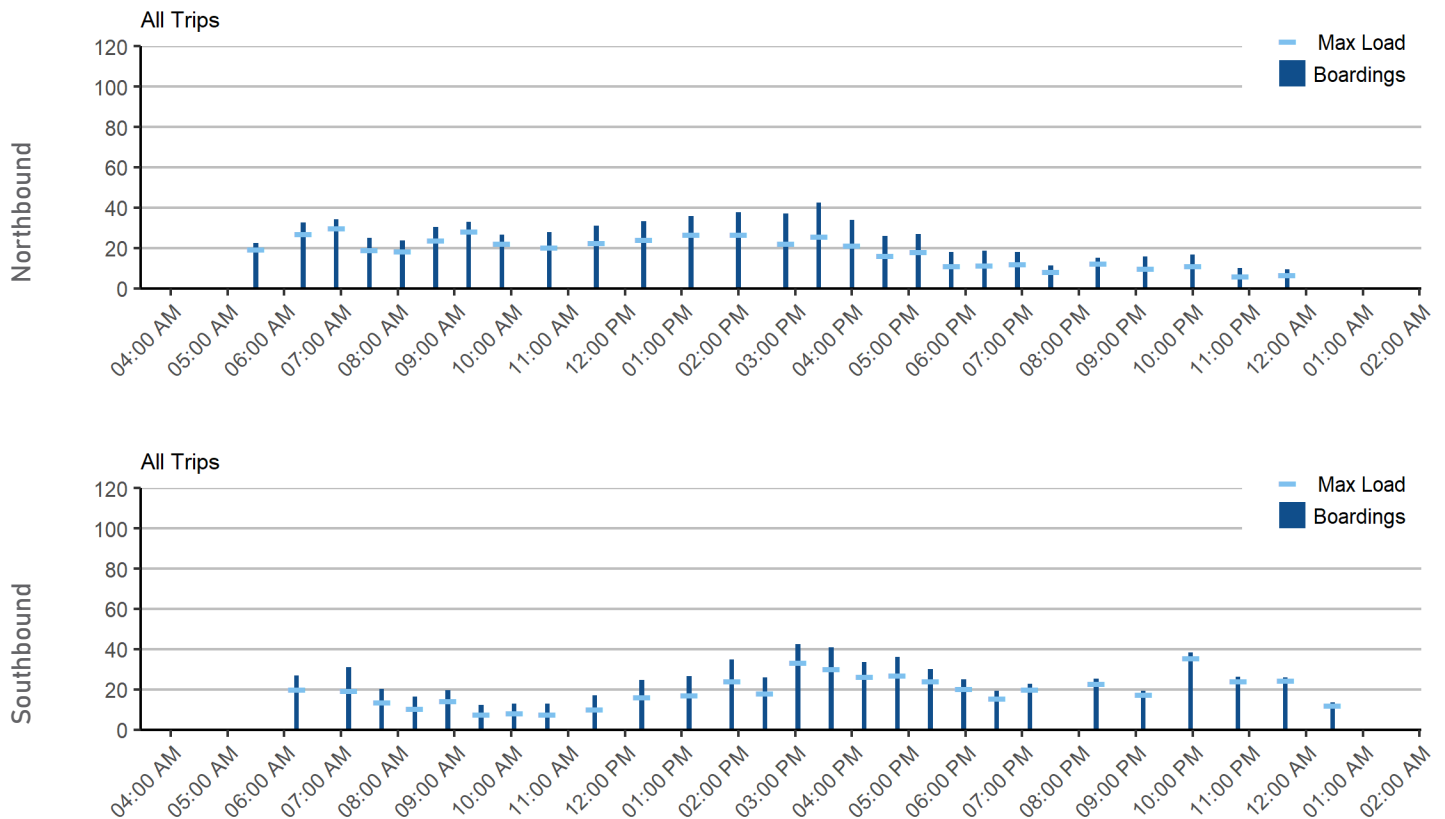
Daily Service Performance

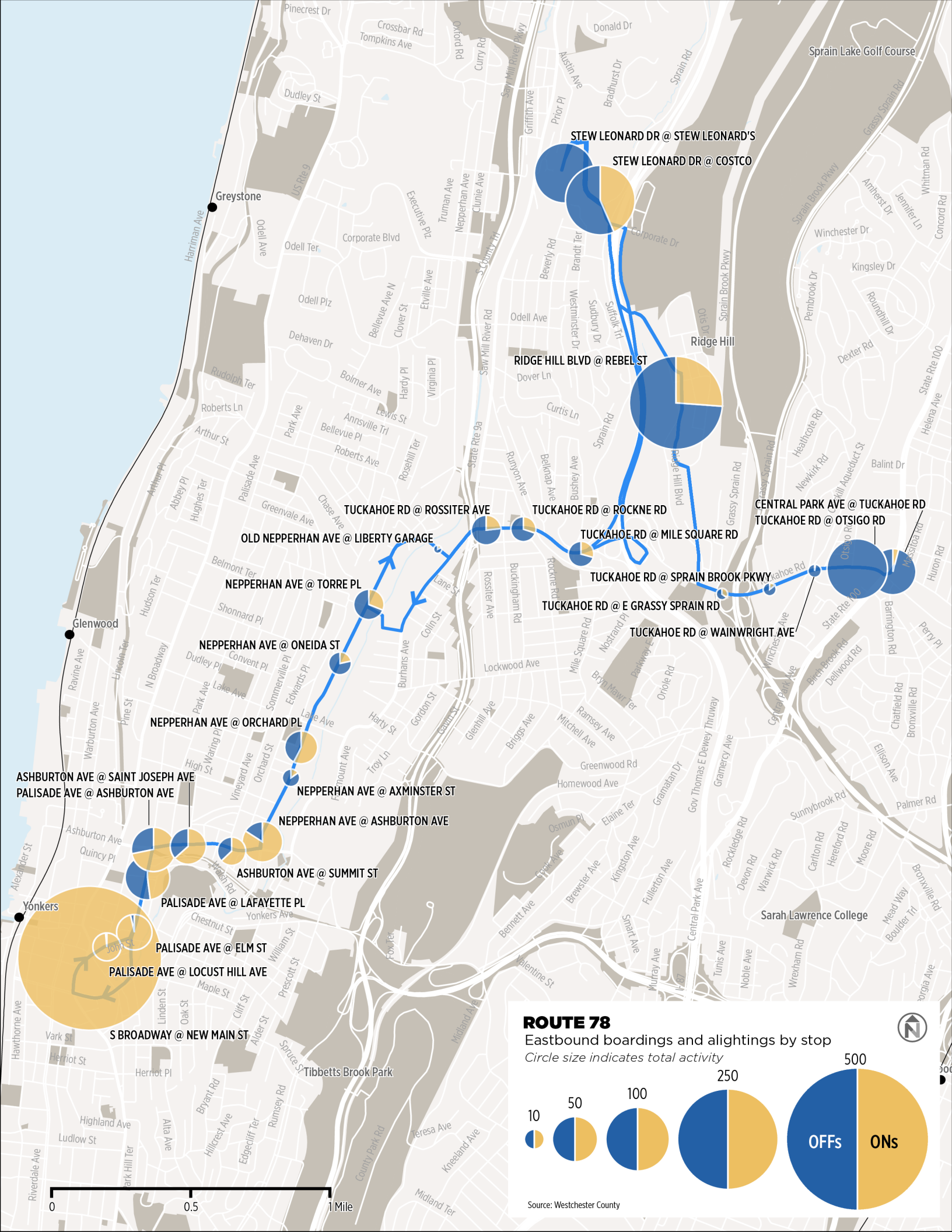
Annual Ridership, 2009-2019

	DAILY BOARDINGS	DAILY REVENUE HOURS	BOARDINGS PER REVENUE HOUR
Weekday	1,427	30	47.7
Saturday	1,628	30	53.9
Sunday	1,385	29	48.1



Weekday Ridership by Trip





Operating Performance

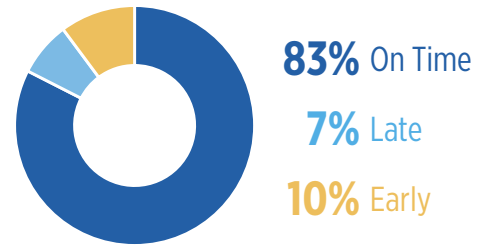
Route Length



Average Stop Spacing



Weekday On-Time Performance



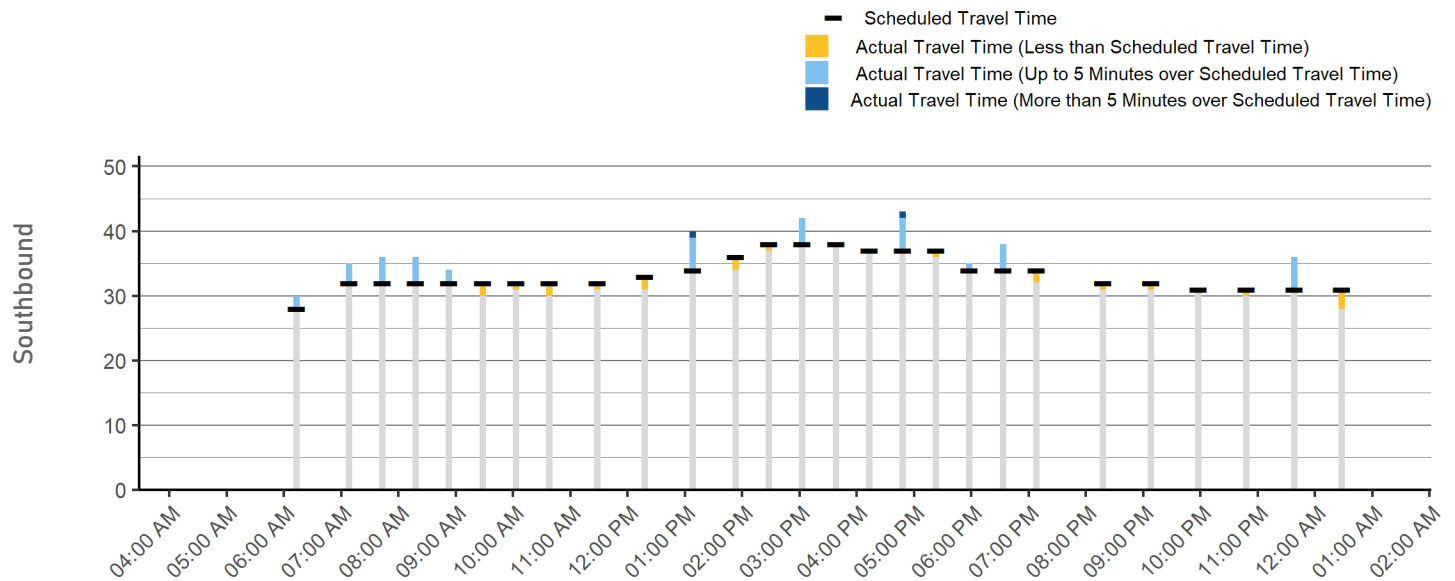
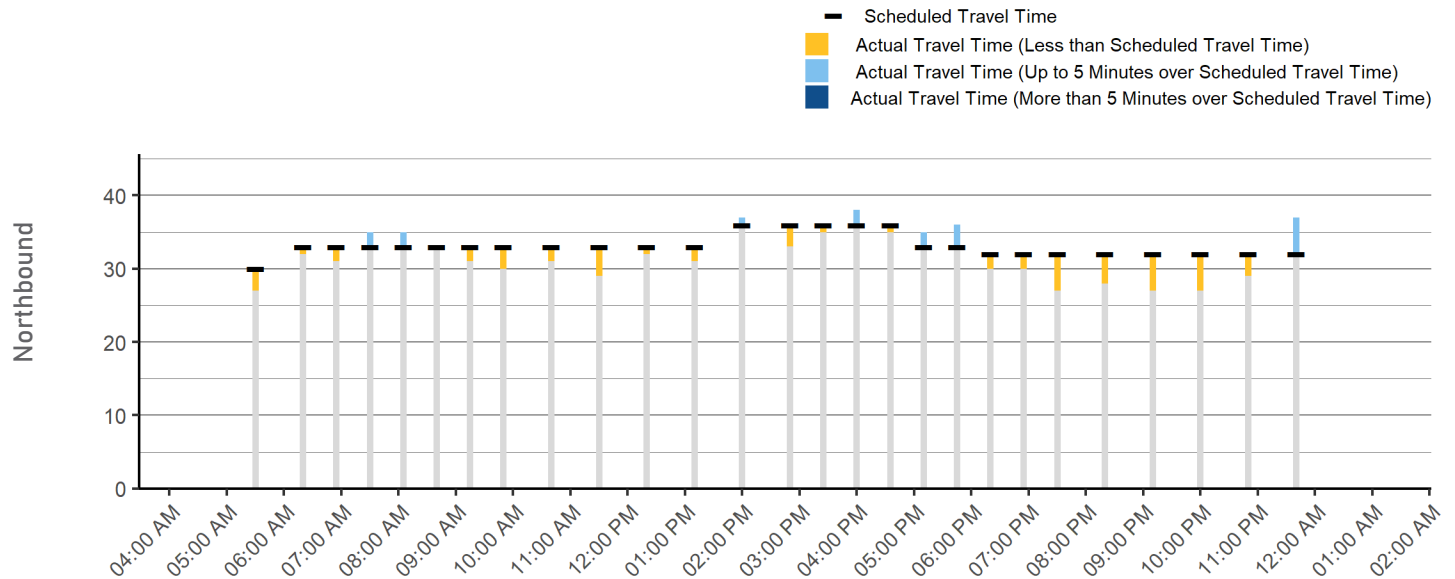
Average Travel Speed



Farebox Recovery Ratio



Travel Time Adherence



BxM4C Midtown - White Plains via Central Park Avenue Express

Express Serving Manhattan

Connects Manhattan and White Plains via the Major Deegan Expressway and Central Park Avenue.

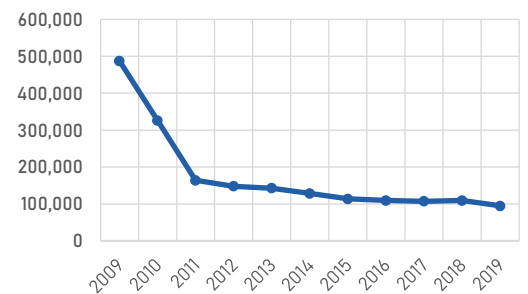
Major Destinations: New York Public Library, MoMA, and Empire City at Yonkers Raceway.

	Weekday	Saturday	Sunday
Service Span	5:15 AM - 12:25 PM 1:30 PM - 9:30 PM	No service on Saturday	No service on Sunday
Frequency	Peak	All Day	All Day
	Off-Peak		
	16 -30	-	-
Daily One-Way Trips	20	-	-
Average Boardings per Trip <small>Primary Service Pattern</small>	19.7	-	-

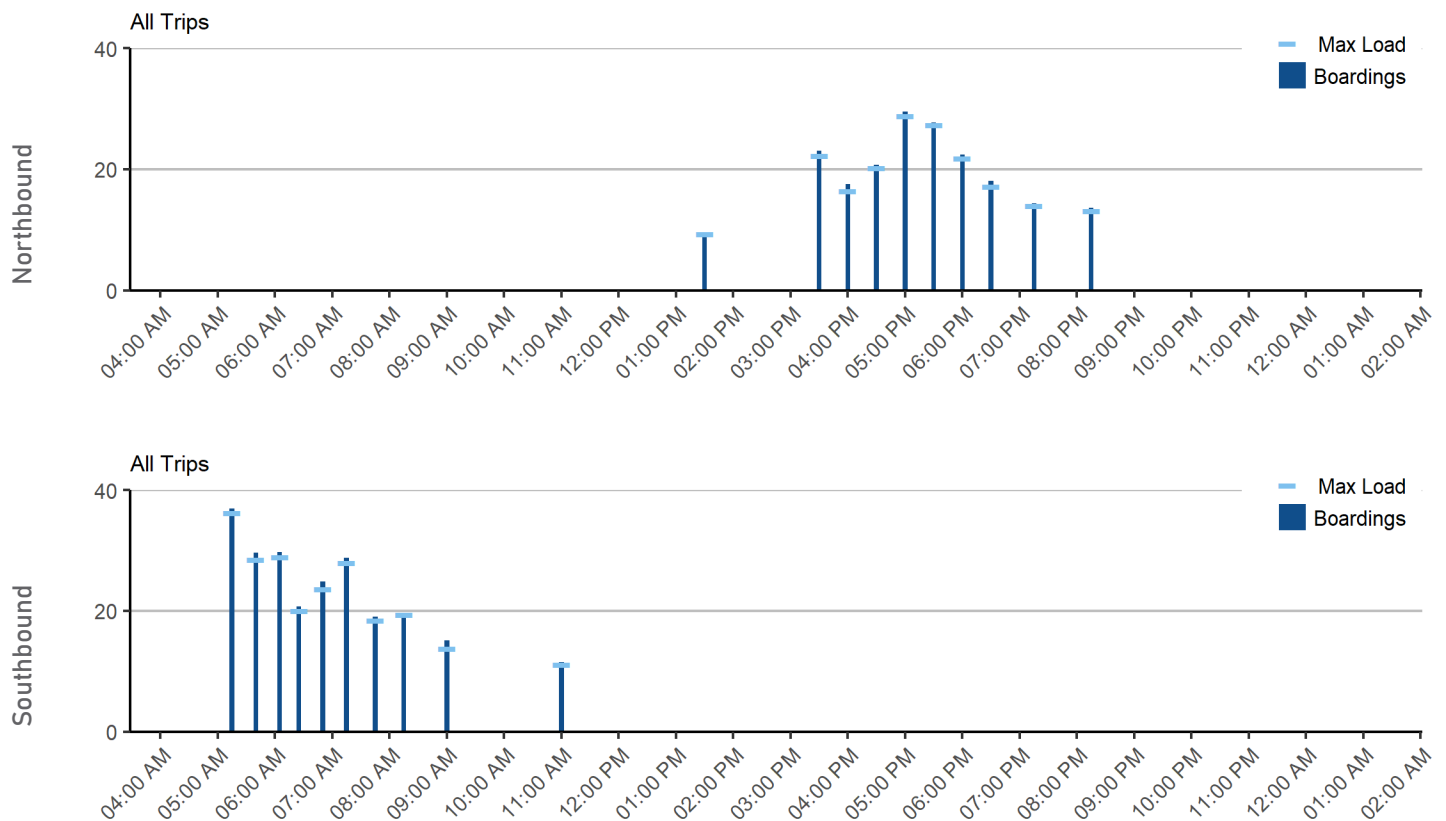
Daily Service Performance

	 DAILY BOARDINGS	 DAILY REVENUE HOURS	 BOARDINGS PER REVENUE HOUR
Weekday	395	28	14.1
Saturday	-	-	-
Sunday	-	-	-

Annual Ridership, 2009-2019

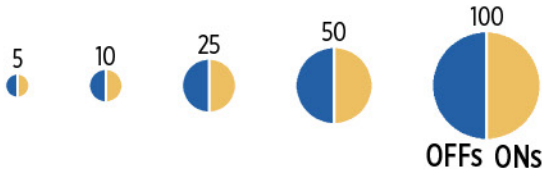


Weekday Ridership by Trip

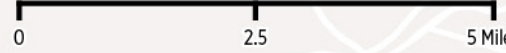
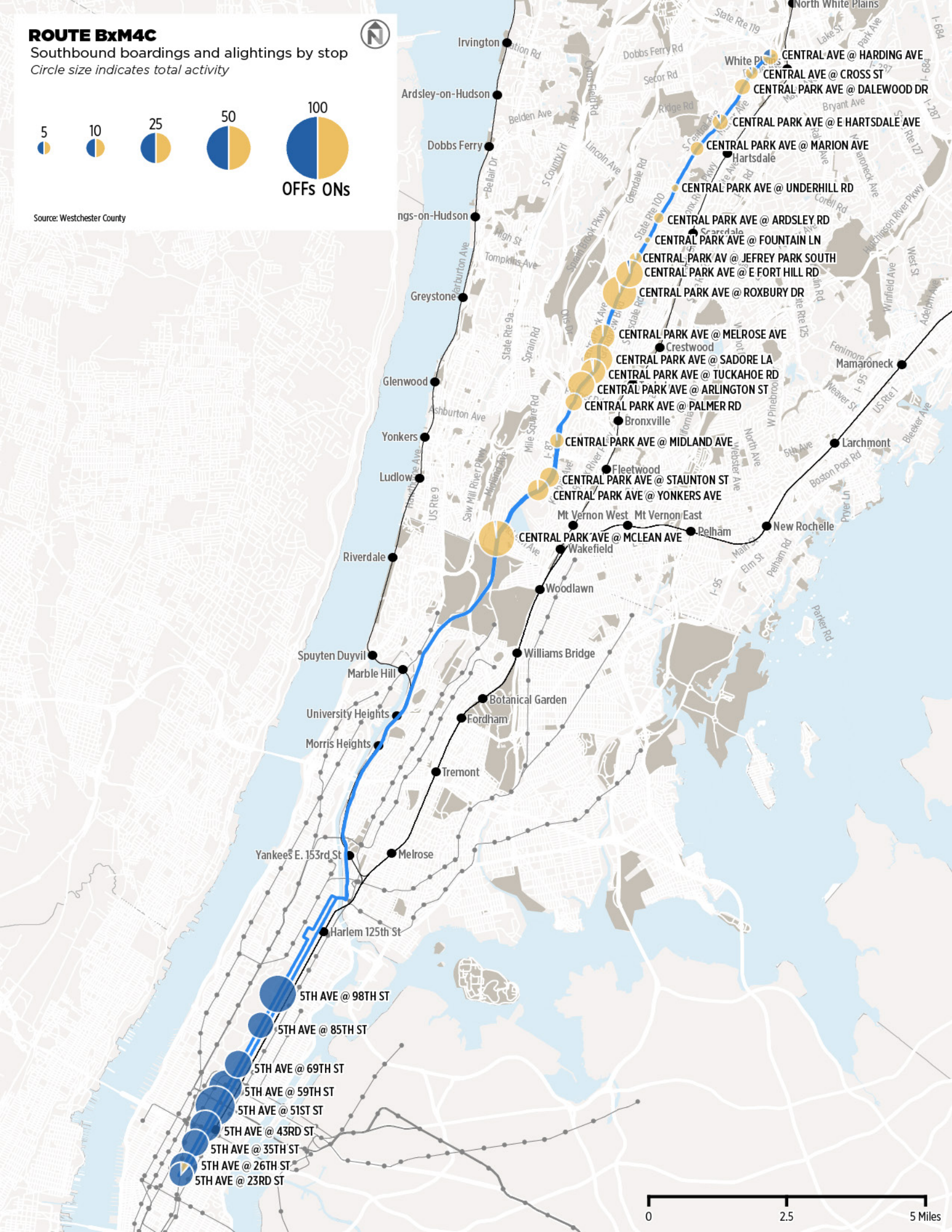


ROUTE BxM4C

Southbound boardings and alightings by stop
 Circle size indicates total activity



Source: Westchester County



Operating Performance

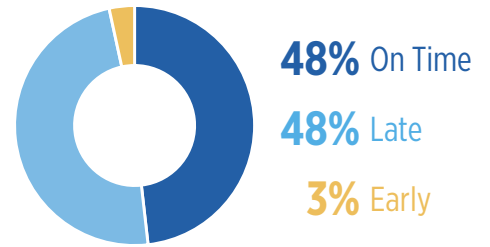
Route Length



Average Stop Spacing



Weekday On-Time Performance



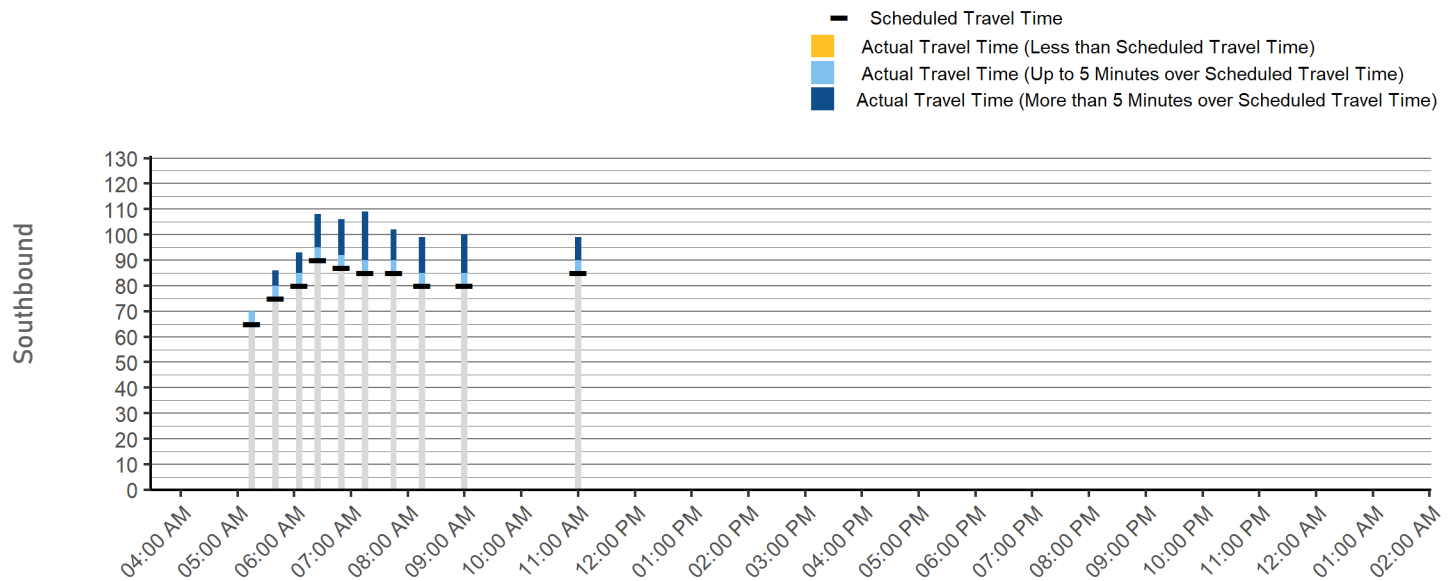
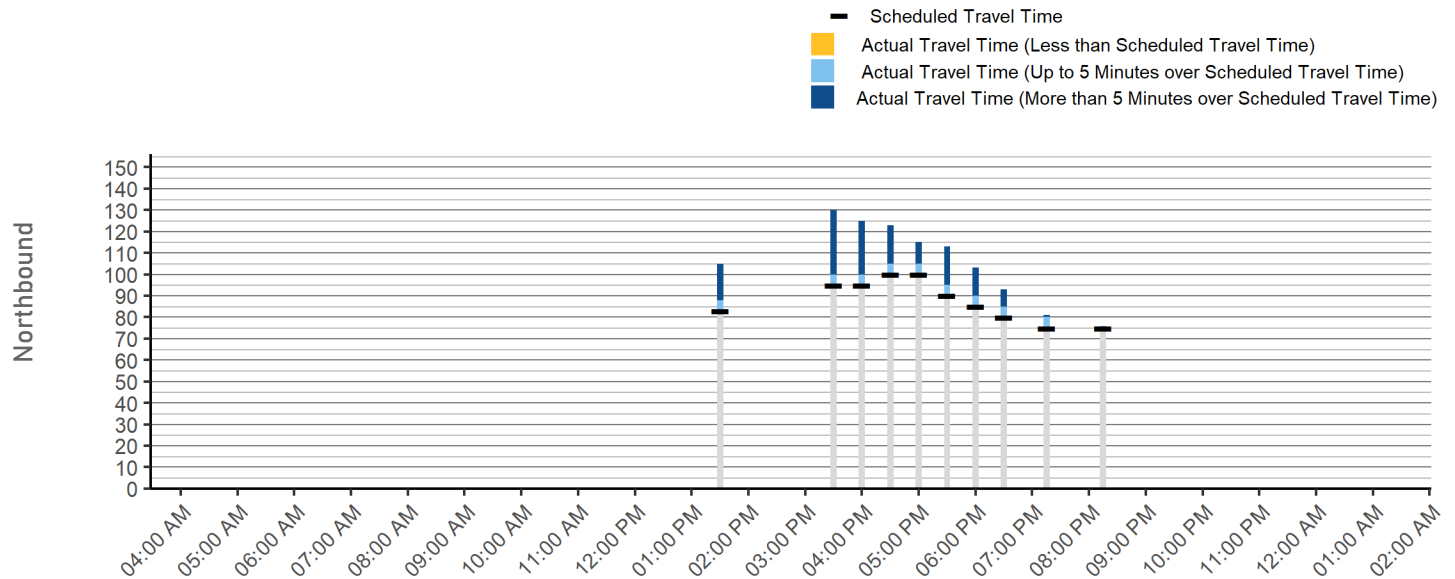
Average Travel Speed



Farebox Recovery Ratio



Travel Time Adherence



A Shuttle Loop A: White Plains MNR - Platinum Mile

Shuttle Loop from White Plains

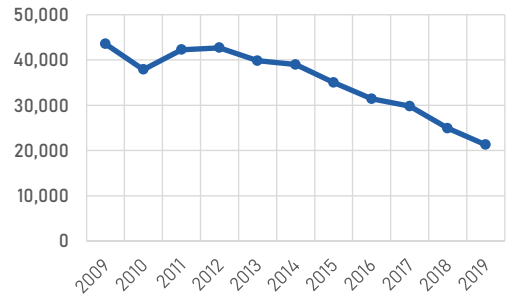
Shuttle Loop A connects downtown White Plains to office parks along Westchester Avenue near Butcher Bridge via Main Street, Armory Place, and Westchester Avenue.

	Weekday	Saturday	Sunday
Service Span	6:33 AM - 10:14 AM 2:28 PM - 6:52 PM	No service on Saturday	No service on Sunday
Frequency	Peak: 16 - 30 Off-Peak: -	All Day: -	All Day: -
Daily One-Way Trips	20	-	-
Average Boardings per Trip	4.2	-	-

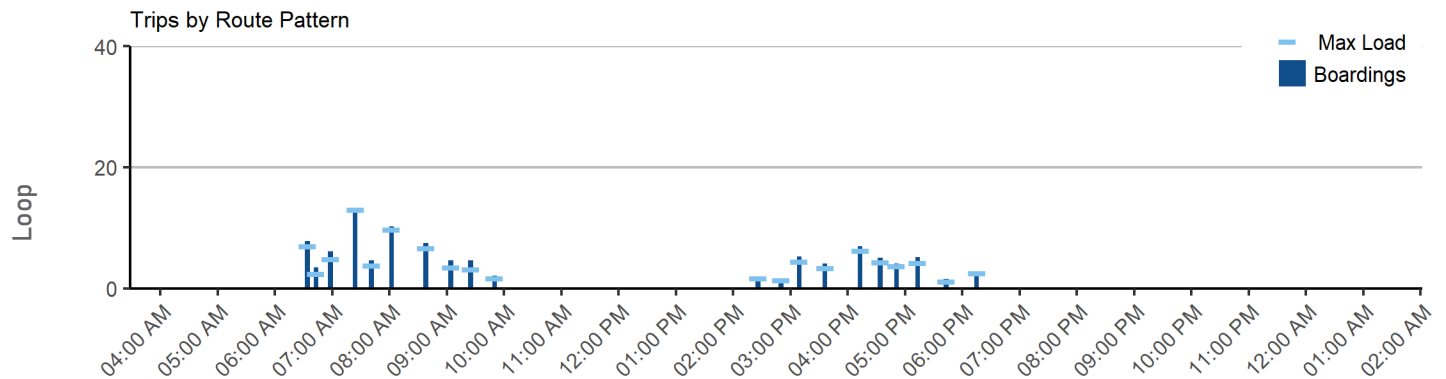
Daily Service Performance

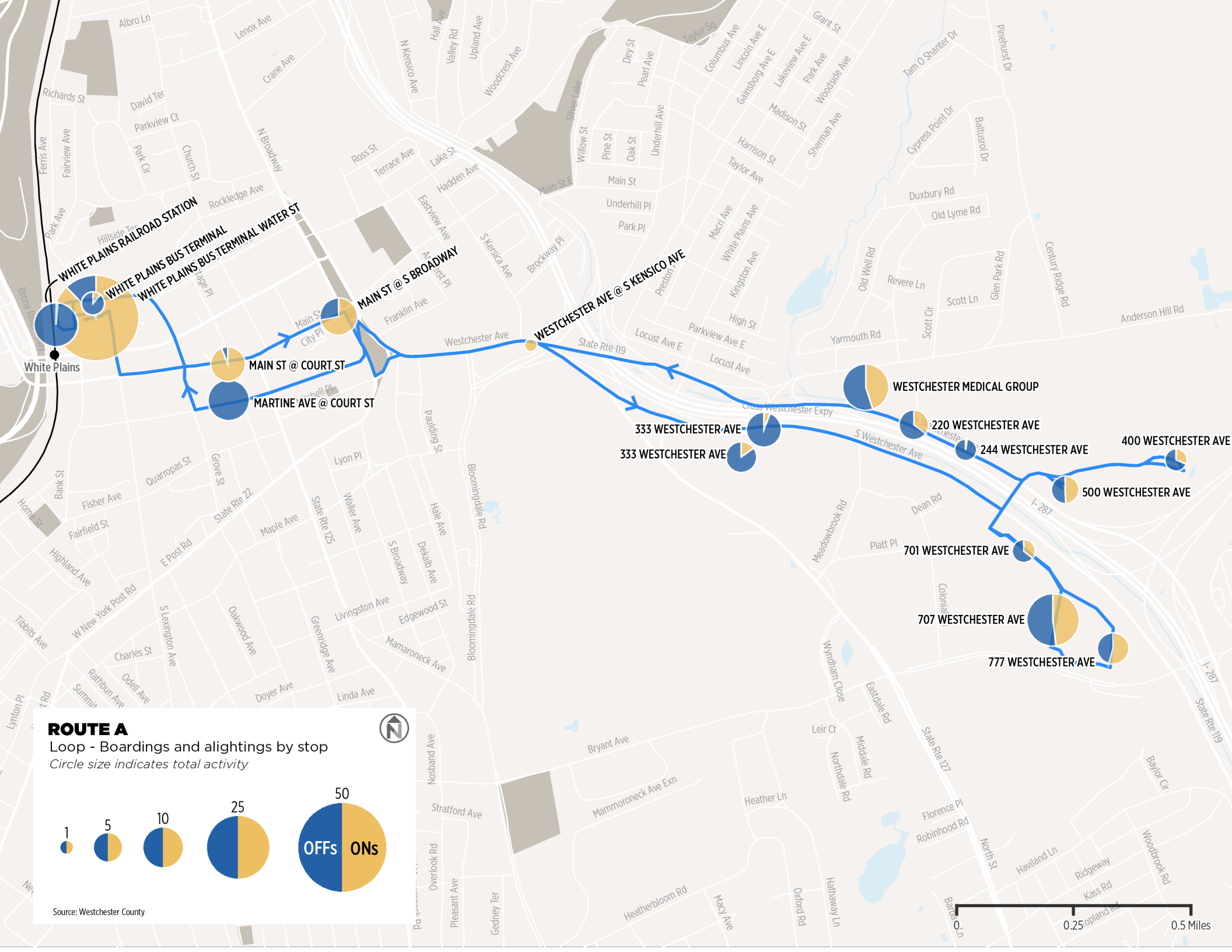
Annual Ridership, 2009-2019

	 DAILY BOARDINGS	 DAILY REVENUE HOURS	 BOARDINGS PER REVENUE HOUR
Weekday	83	10	8.3
Saturday	-	-	-
Sunday	-	-	-



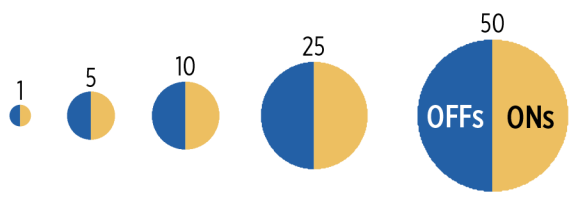
Weekday Ridership by Trip





ROUTE A

Loop - Boardings and alightings by stop
 Circle size indicates total activity



Source: Westchester County



0.25 0.5 Miles

WHITE PLAINS RAILROAD STATION
 WHITE PLAINS BUS TERMINAL
 WHITE PLAINS BUS TERMINAL WATER ST

White Plains

MAIN ST @ COURT ST

MARTINE AVE @ COURT ST

MAIN ST @ S BROADWAY

WESTCHESTER AVE @ S KENSICO AVE

333 WESTCHESTER AVE

333 WESTCHESTER AVE

WESTCHESTER MEDICAL GROUP

220 WESTCHESTER AVE

244 WESTCHESTER AVE

400 WESTCHESTER AVE

500 WESTCHESTER AVE

701 WESTCHESTER AVE

707 WESTCHESTER AVE

777 WESTCHESTER AVE

Operating Performance

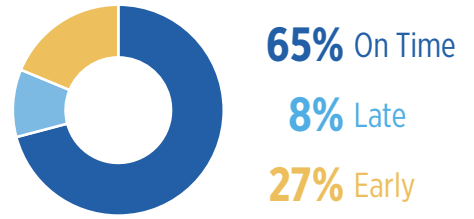
Route Length



Average Stop Spacing



Weekday On-Time Performance



Average Travel Speed

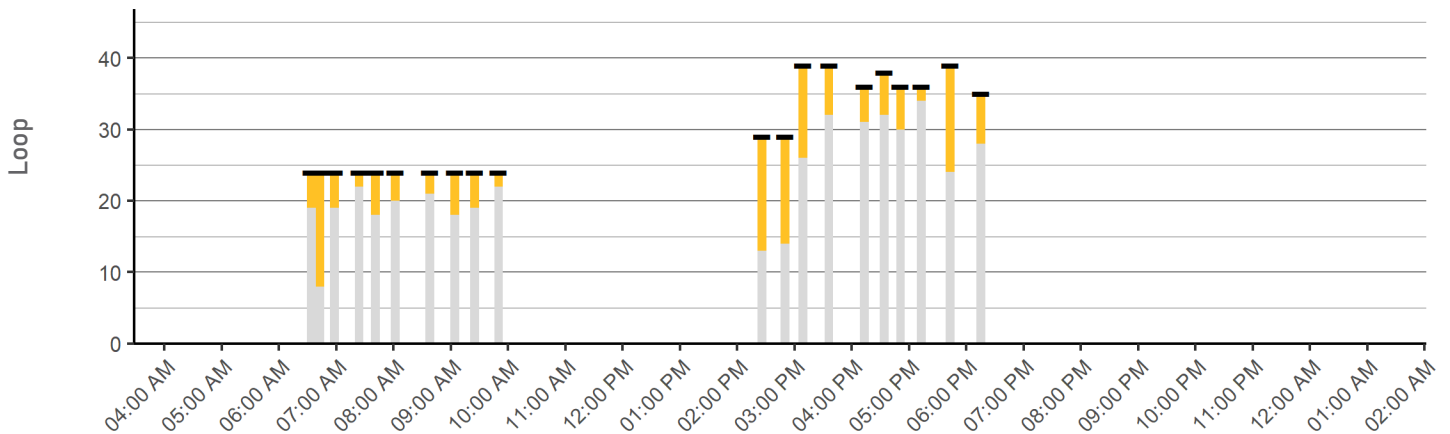


Farebox Recovery Ratio



Travel Time Adherence

- Scheduled Travel Time
- Actual Travel Time (Less than Scheduled Travel Time)
- Actual Travel Time (Up to 5 Minutes over Scheduled Travel Time)
- Actual Travel Time (More than 5 Minutes over Scheduled Travel Time)






B Shuttle Loop B: White Plains MNR - Platinum Mile

Shuttle Loop from White Plains

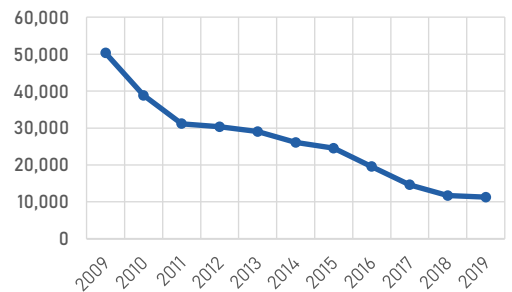
Shuttle Loop B connects downtown White Plains to Westchester Corporate Park Eastridge Properties via Main Street and Westchester Avenue.

	Weekday	Saturday	Sunday
Service Span	6:33 AM - 9:45 AM 2:32 PM - 6:52 PM	No service on Saturday	No service on Sunday
Frequency	Peak: 31 or longer Off-Peak: -	All Day: -	All Day: -
Daily One-Way Trips	15	-	-
Average Boardings per Trip	2.9	-	-

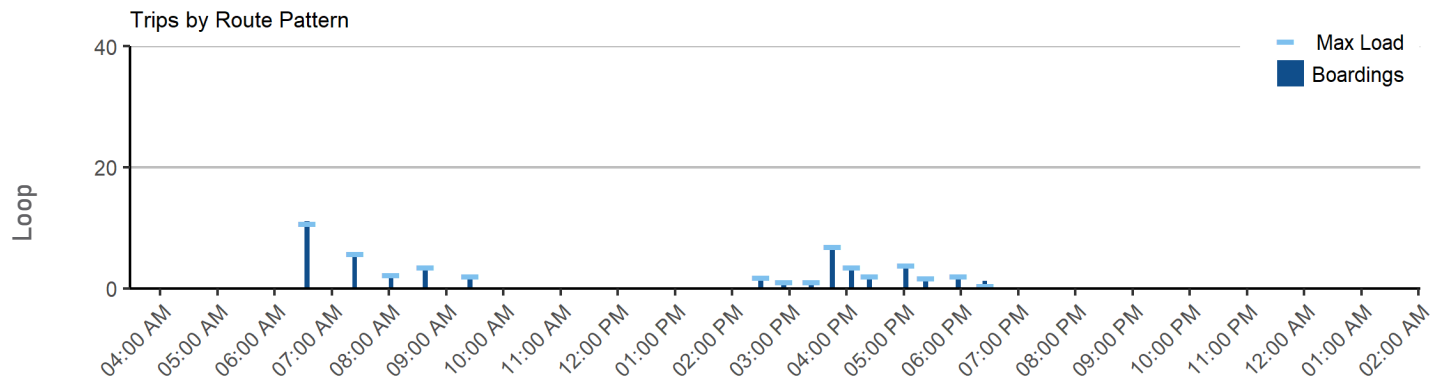
Daily Service Performance

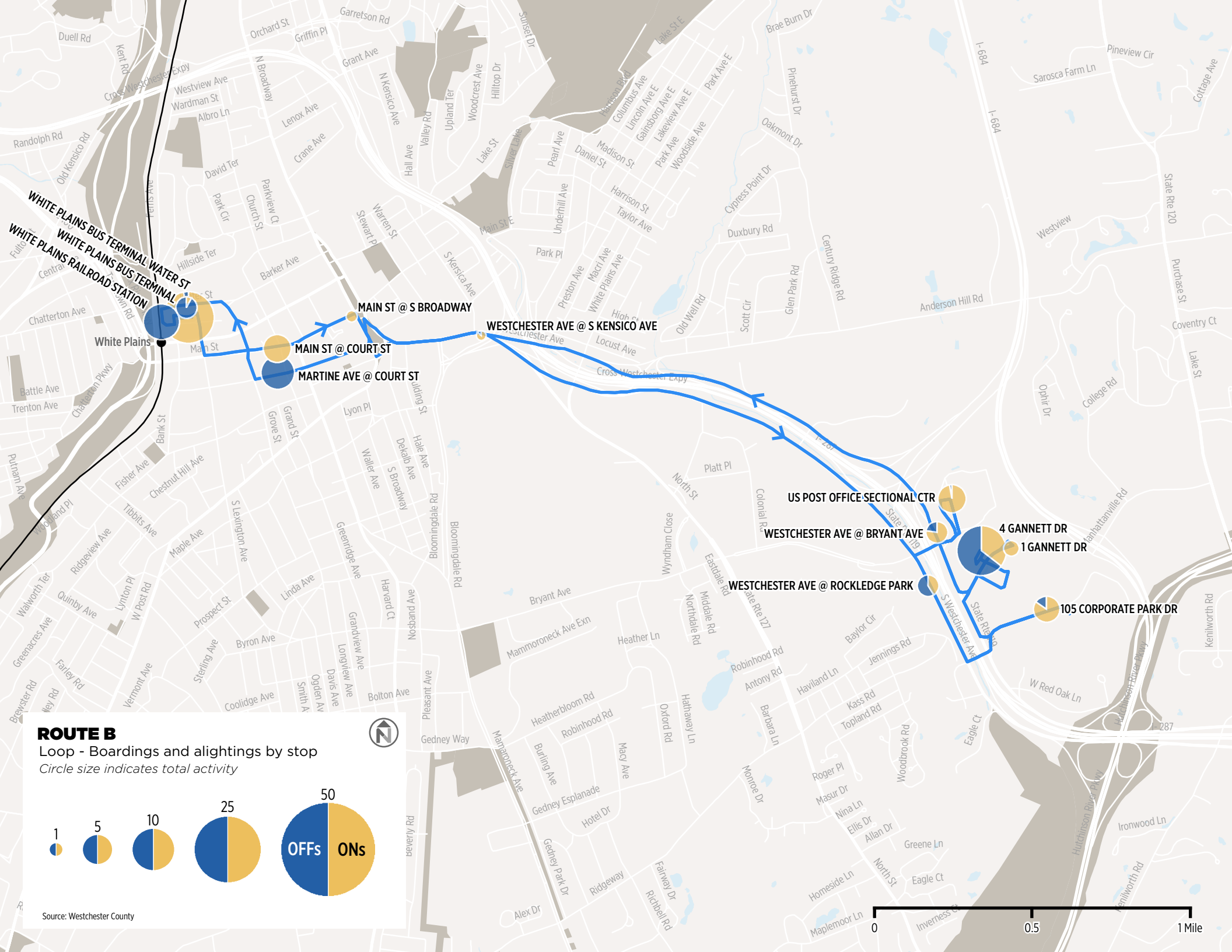
	 DAILY BOARDINGS	 DAILY REVENUE HOURS	 BOARDINGS PER REVENUE HOUR
Weekday	43	6	7.2
Saturday	-	-	-
Sunday	-	-	-

Annual Ridership, 2009-2019



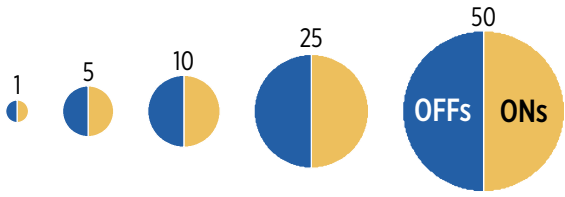
Weekday Ridership by Trip



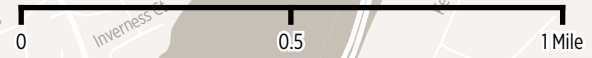


ROUTE B

Loop - Boardings and alightings by stop
 Circle size indicates total activity



Source: Westchester County



Operating Performance

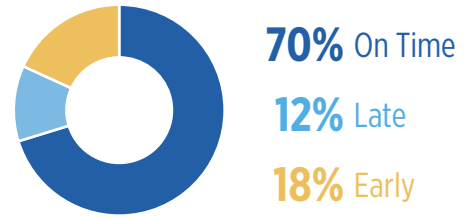
Route Length



Average Stop Spacing



Weekday On-Time Performance



Average Travel Speed

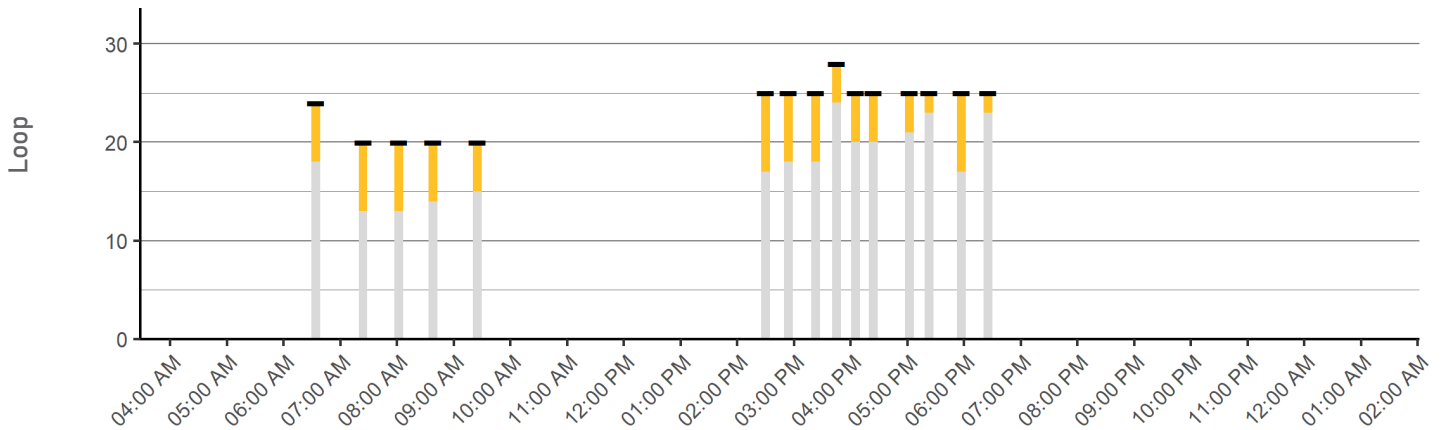


Farebox Recovery Ratio



Travel Time Adherence

- Scheduled Travel Time
- Actual Travel Time (Less than Scheduled Travel Time)
- Actual Travel Time (Up to 5 Minutes over Scheduled Travel Time)
- Actual Travel Time (More than 5 Minutes over Scheduled Travel Time)



C Shuttle Loop C: White Plains MNR - Platinum Mile

Shuttle Loop from White Plains

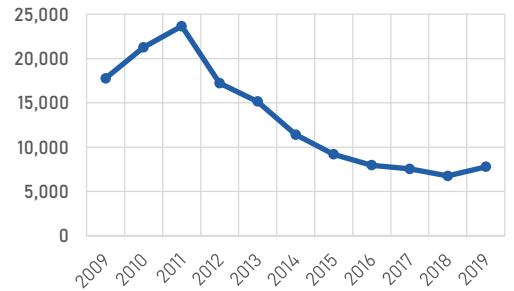
Shuttle Loop C connects downtown White Plains to office parks along Westchester Avenue near its intersection with Webb Avenue in Purchase via Main Street, Armory Place, and Westchester Avenue.

	Weekday	Saturday	Sunday
Service Span	6:33 AM - 9:13 AM 2:39 PM - 6:52 PM	No service on Saturday	No service on Sunday
Frequency	Peak: 31 or longer Off Peak: -	All Day: -	All Day: -
Daily One-Way Trips	7	-	-
Average Boardings per Trip	4.8	-	-

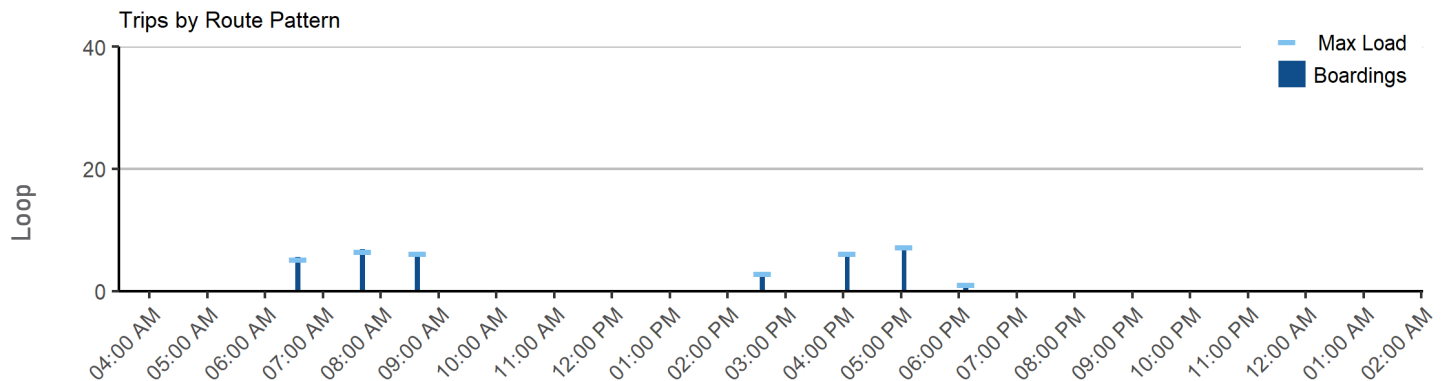
Daily Service Performance

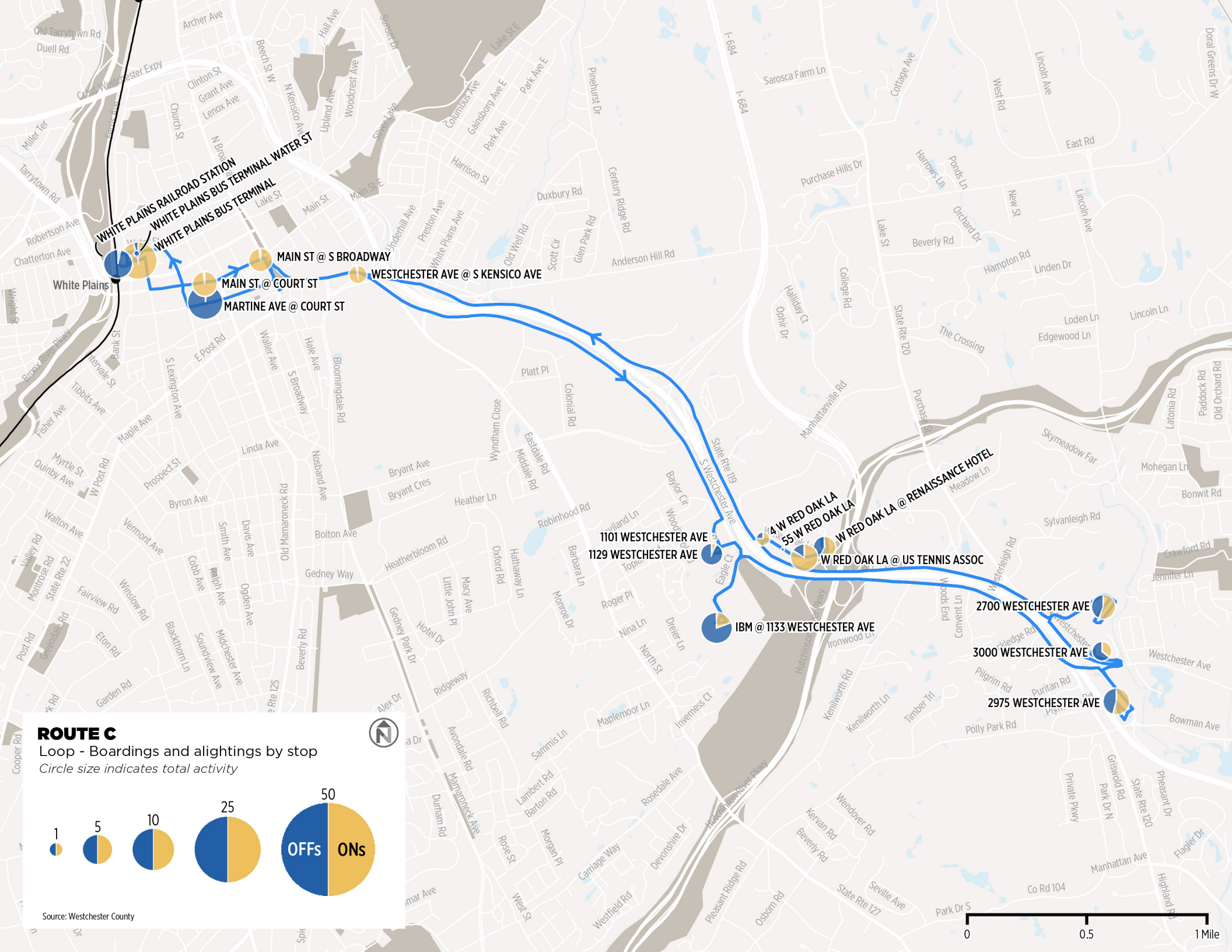
Annual Ridership, 2009-2019

	 DAILY BOARDINGS	 DAILY REVENUE HOURS	 BOARDINGS PER REVENUE HOUR
Weekday	33	5	6.7
Saturday	-	-	-
Sunday	-	-	-



Weekday Ridership by Trip





WHITE PLAINS RAILROAD STATION
 WHITE PLAINS BUS TERMINAL
 WHITE PLAINS BUS TERMINAL

MAIN ST @ S BROADWAY
 MAIN ST @ COURT ST
 MARTINE AVE @ COURT ST
 WESTCHESTER AVE @ S KENSICO AVE

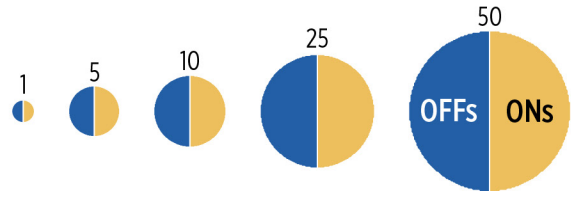
1101 WESTCHESTER AVE
 1129 WESTCHESTER AVE

4 W RED OAK LA
 55 W RED OAK LA
 W RED OAK LA @ RENAISSANCE HOTEL
 W RED OAK LA @ US TENNIS ASSOC

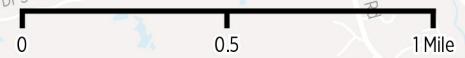
IBM @ 1133 WESTCHESTER AVE

2700 WESTCHESTER AVE
 3000 WESTCHESTER AVE
 2975 WESTCHESTER AVE

ROUTE C
 Loop - Boardings and alightings by stop
 Circle size indicates total activity



Source: Westchester County



Operating Performance

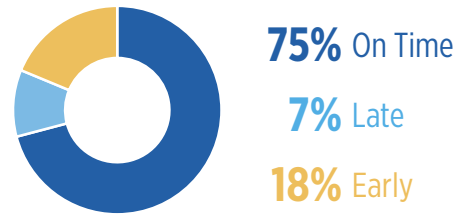
Route Length



Average Stop Spacing



Weekday On-Time Performance



Average Travel Speed

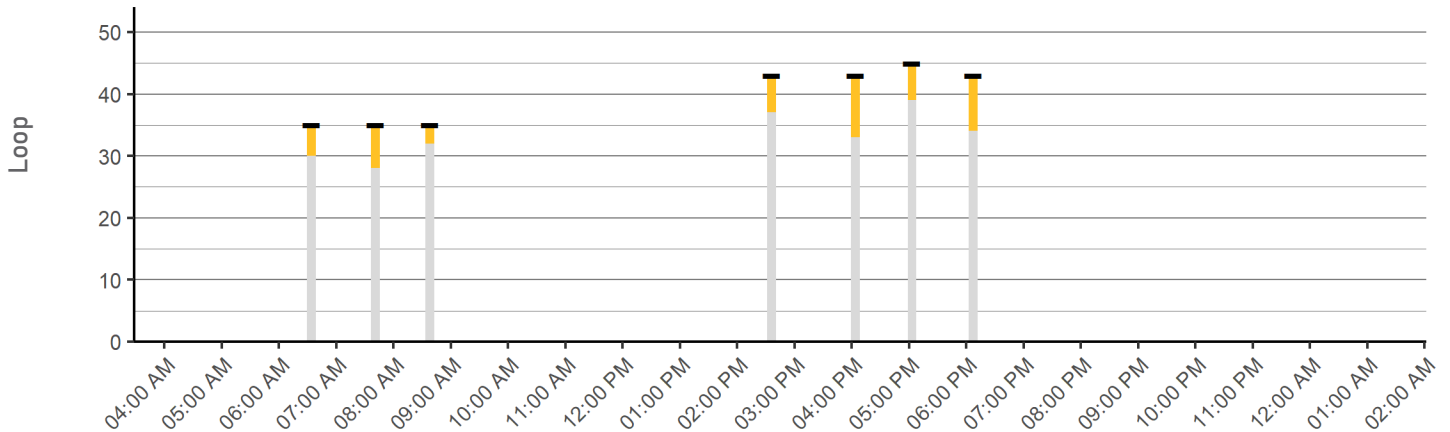


Farebox Recovery Ratio



Travel Time Adherence

- Scheduled Travel Time
- Actual Travel Time (Less than Scheduled Travel Time)
- Actual Travel Time (Up to 5 Minutes over Scheduled Travel Time)
- Actual Travel Time (More than 5 Minutes over Scheduled Travel Time)



D Shuttle Loop D: White Plains MNR - Platinum Mile

Shuttle Loop from White Plains

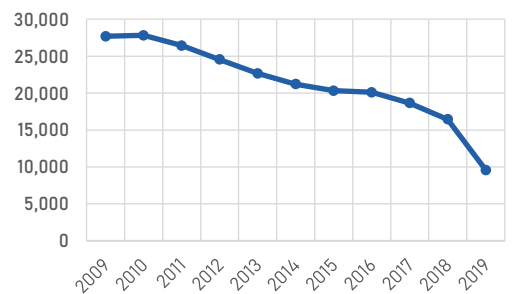
Shuttle Loop D connects downtown White Plains to office parks along Westchester Avenue just west of Hutchinson River Parkway via Main Street, Armory Place, and Westchester Avenue.

	Weekday	Saturday	Sunday
Service Span	6:68 AM - 10:09 AM 2:28 PM - 4:11PM	No service on Saturday	No service on Sunday
Frequency	Peak: 31 or longer Off-Peak: -	All Day: -	All Day: -
Daily One-Way Trips	8	-	-
Average Boardings per Trip	3.3	-	-

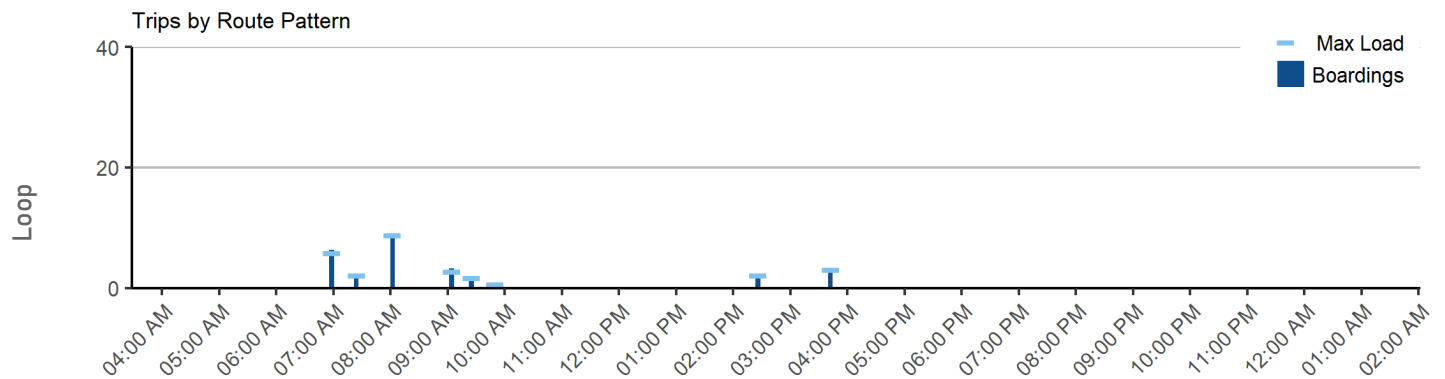
Daily Service Performance

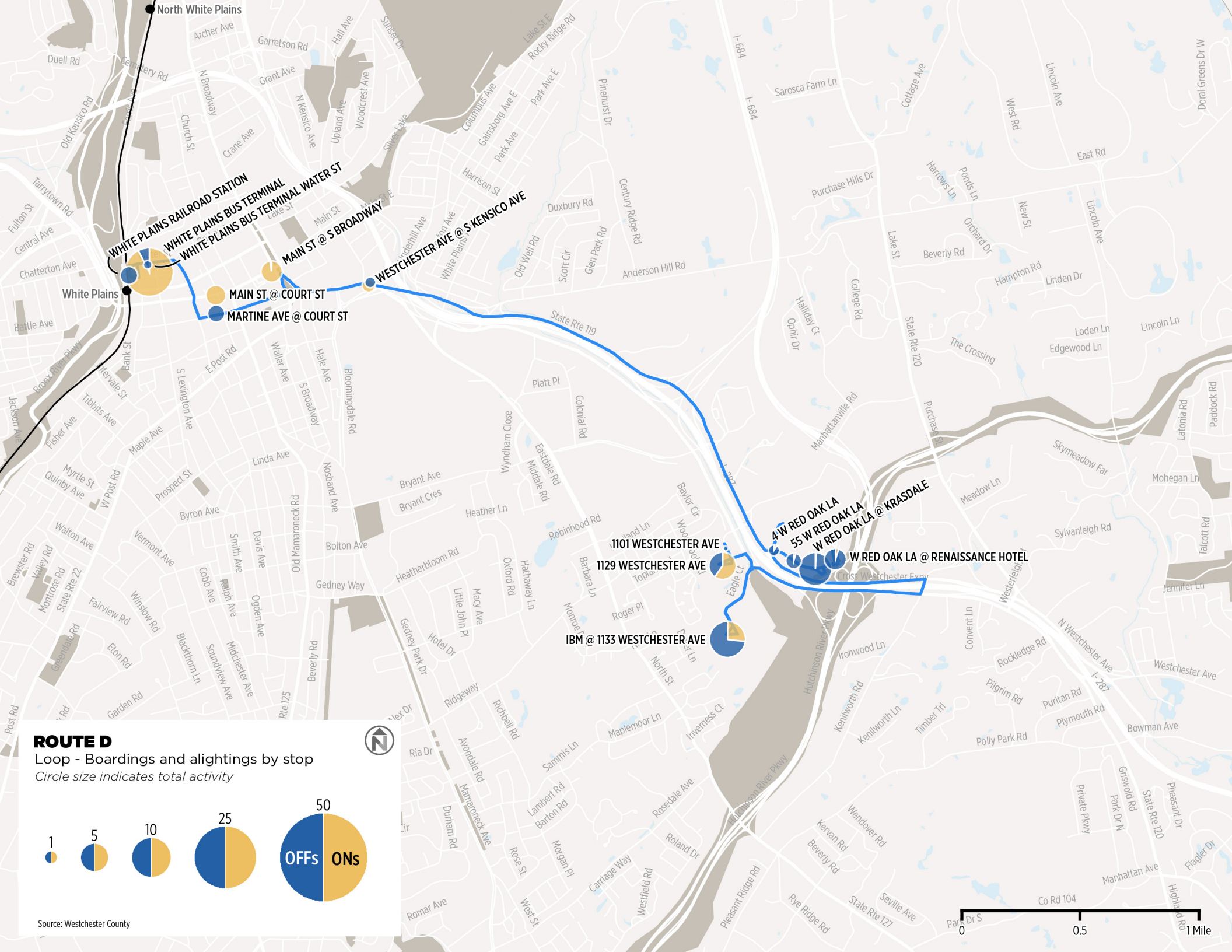
	 DAILY BOARDINGS	 DAILY REVENUE HOURS	 BOARDINGS PER REVENUE HOUR
Weekday	26	3	8.7
Saturday	-	-	-
Sunday	-	-	-

Annual Ridership, 2009-2019



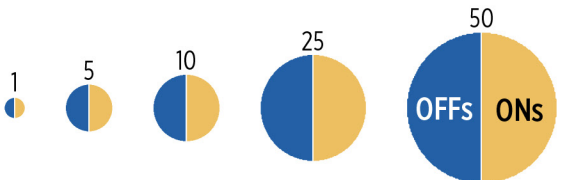
Weekday Ridership by Trip






ROUTE D

Loop - Boardings and alightings by stop
 Circle size indicates total activity



Source: Westchester County



Operating Performance

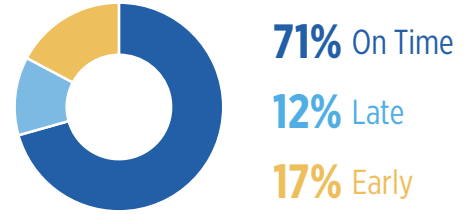
Route Length



Average Stop Spacing



Weekday On-Time Performance



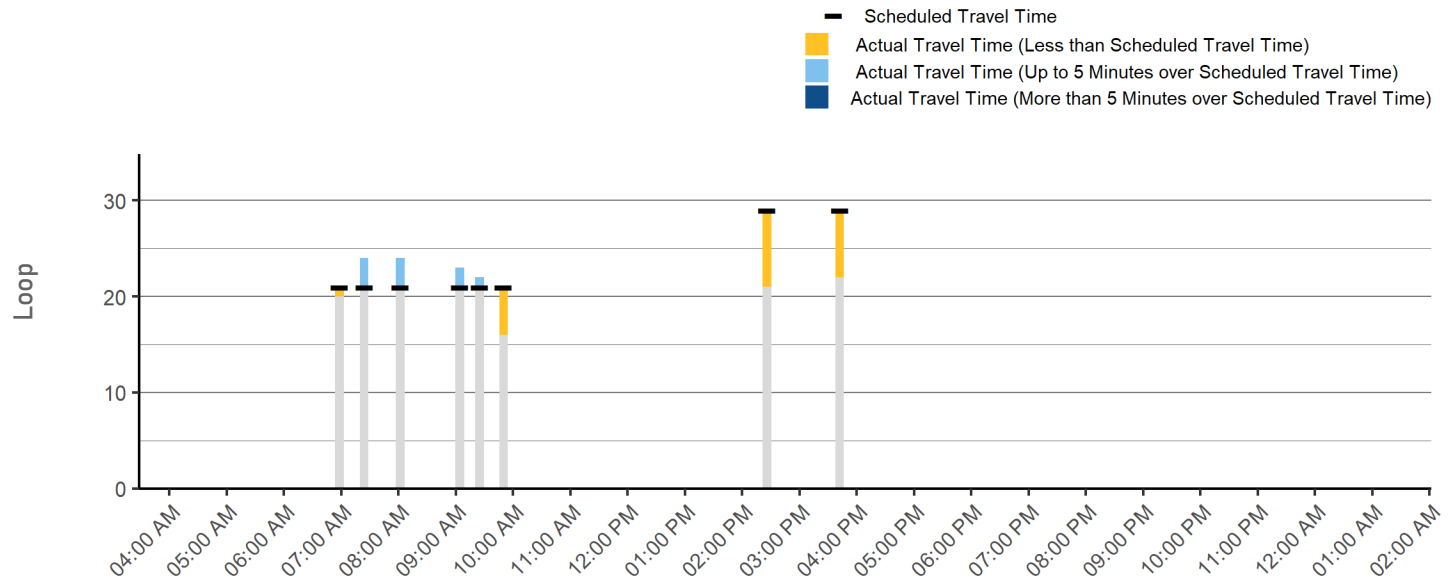
Average Travel Speed



Farebox Recovery Ratio



Travel Time Adherence



F Shuttle Loop F: White Plains MNR - Greenburgh

Shuttle Loop from White Plains

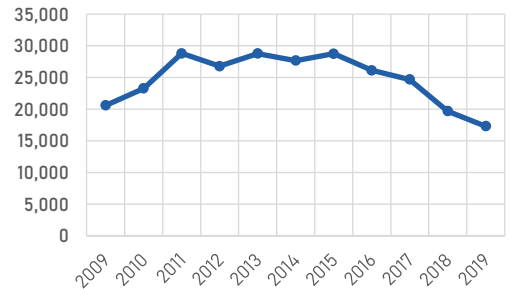
Shuttle Loop F connects downtown White Plains to office parks and hotels along Route 119 and Taxter Road just west of Elmsford. The route travels primarily along I-287, Taxter Road, and Route 119.

	Weekday	Saturday	Sunday
Service Span	6:33 AM - 9:55 AM 2:53 PM - 6:52 PM	No service on Saturday	No service on Sunday
Frequency	Peak: 31 or longer Off-Peak: -	All Day: -	All Day: -
Daily One-Way Trips	15	-	-
Average Boardings per Trip	3.1	-	-

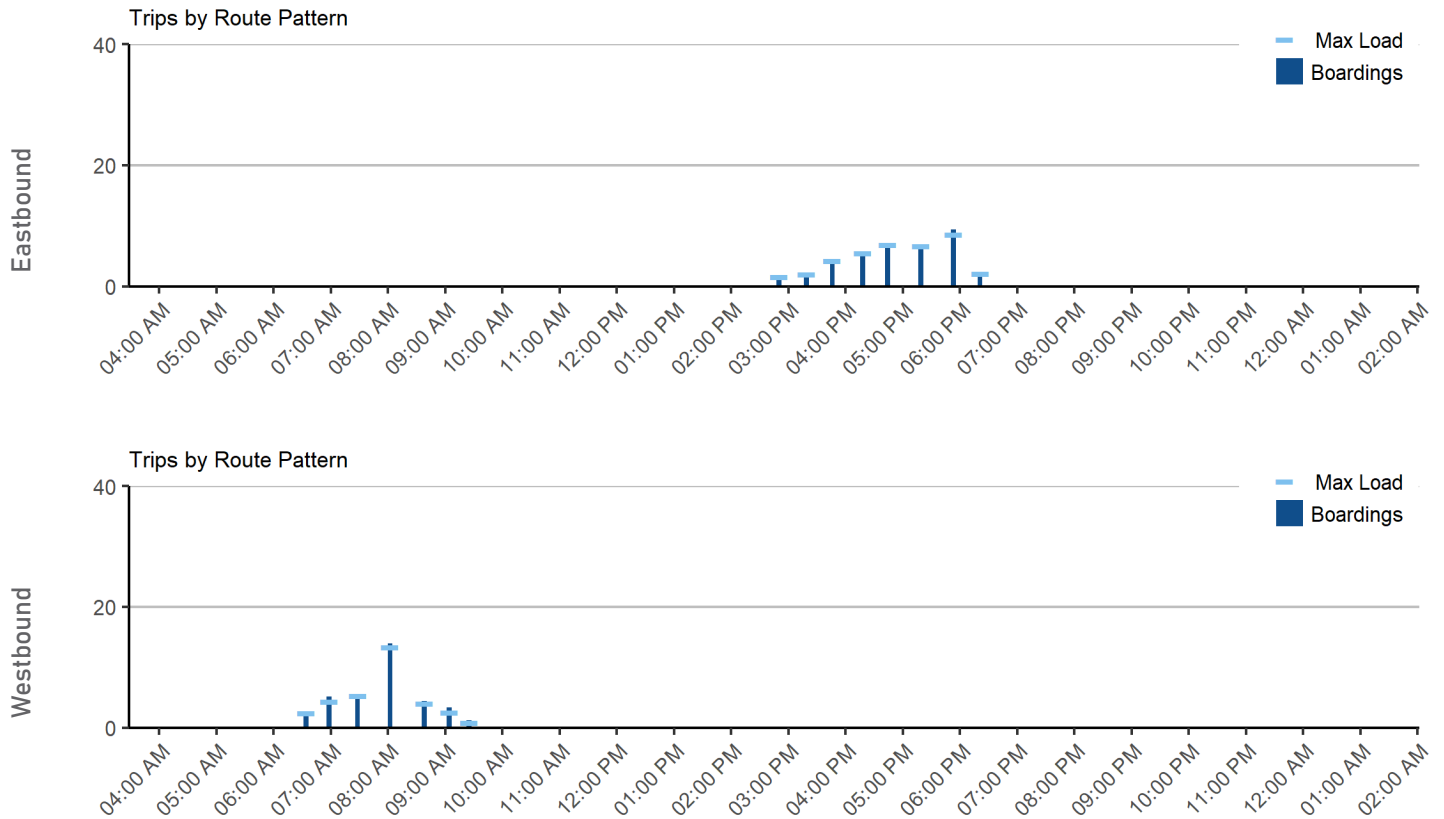
Daily Service Performance

Annual Ridership, 2009-2019

	DAILY BOARDINGS	DAILY REVENUE HOURS	BOARDINGS PER REVENUE HOUR
Weekday	47	7	6.7
Saturday	-	-	-
Sunday	-	-	-

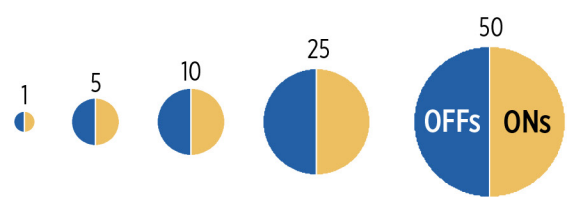


Weekday Ridership by Trip

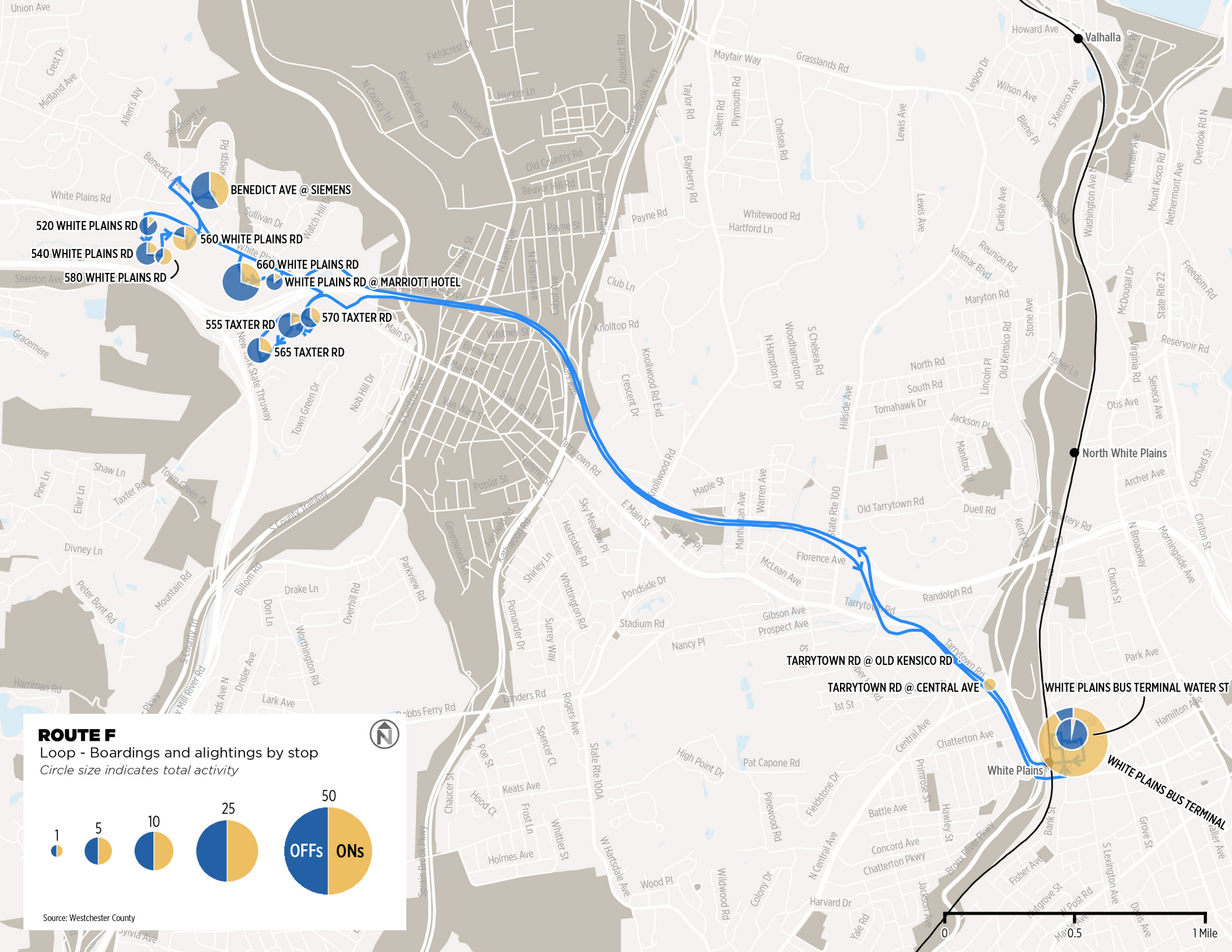


ROUTE F

Loop - Boardings and alightings by stop
Circle size indicates total activity



Source: Westchester County



Operating Performance

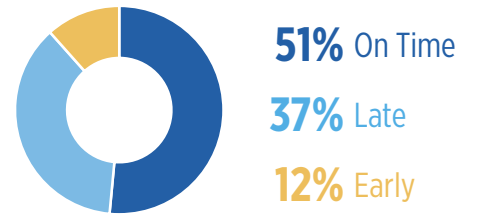
Route Length



Average Stop Spacing



Weekday On-Time Performance



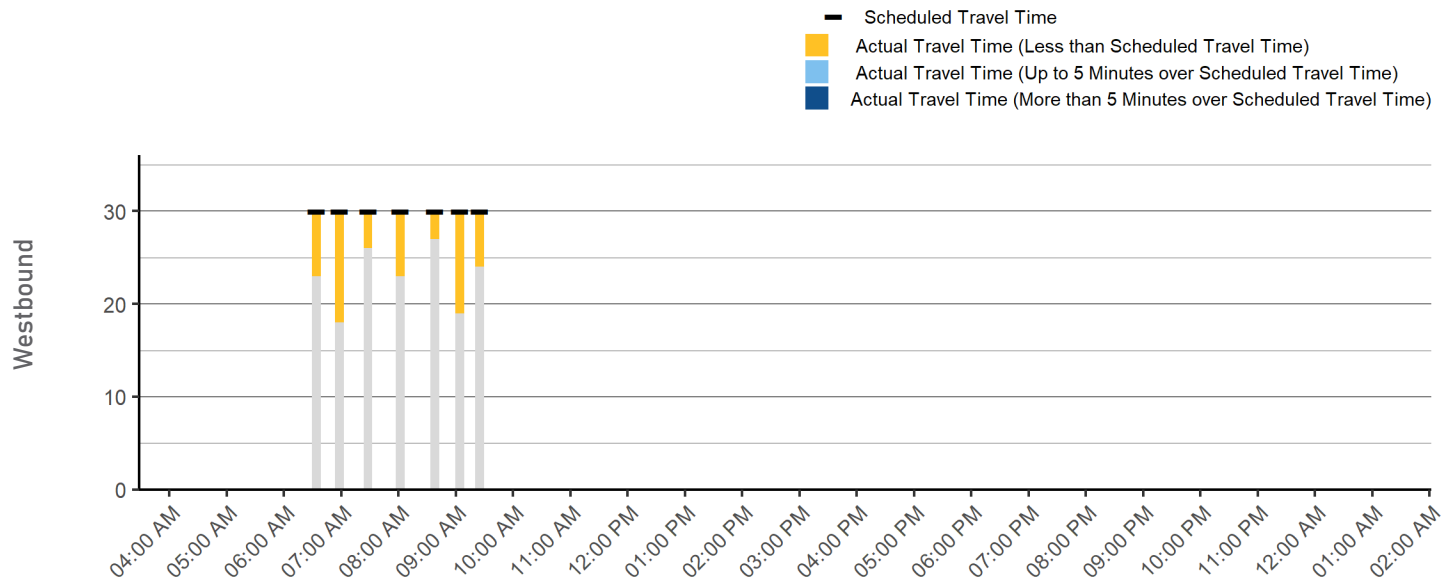
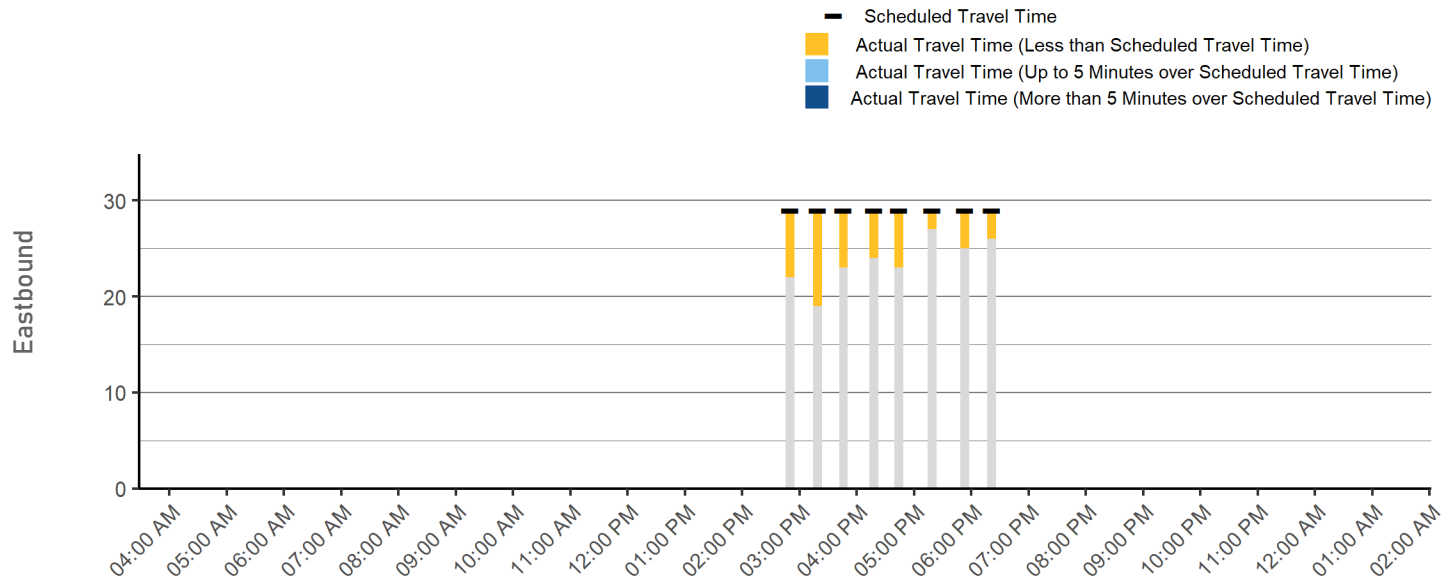
Average Travel Speed



Farebox Recovery Ratio



Travel Time Adherence



H Shuttle Loop H: White Plains MNR - Armonk

Shuttle Loop from White Plains

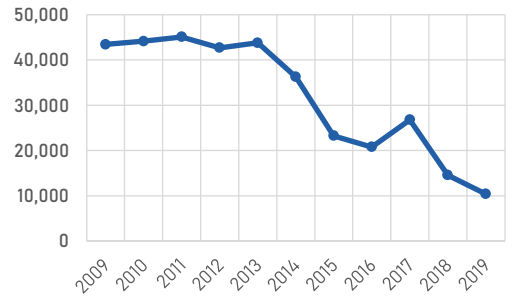
Shuttle Loop H connects downtown White Plains to IBM and Swiss Re corporate campuses along King Street in Purchase and North Castle. The route travels primarily on Lake Street, Purchase Street, and King Street.

	Weekday	Saturday	Sunday
Service Span	6:33 AM - 10:21 AM 2:48 PM - 6:52 PM	No service on Saturday	No service on Sunday
Frequency	Peak: 31 or longer Off-Peak: -	All Day: -	All Day: -
Daily One-Way Trips	15	-	-
Average Boardings per Trip	2.9	-	-

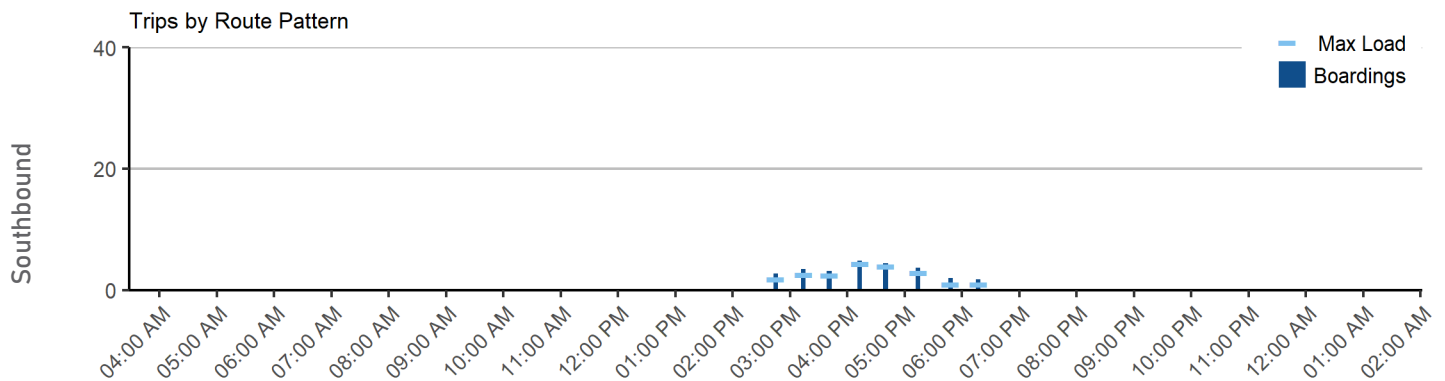
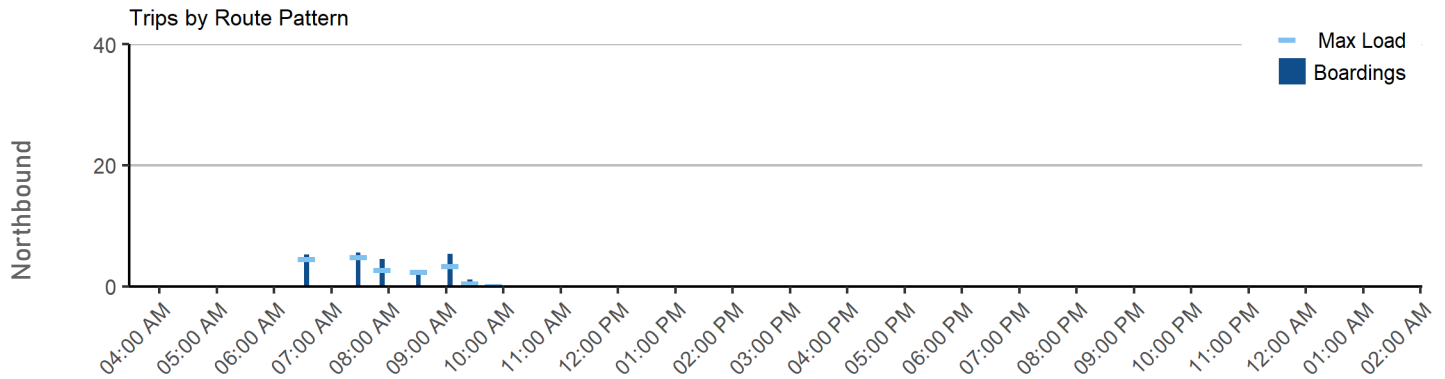
Daily Service Performance

Annual Ridership, 2009-2019

	DAILY BOARDINGS	DAILY REVENUE HOURS	BOARDINGS PER REVENUE HOUR
Weekday	44	8	5.4
Saturday	-	-	-
Sunday	-	-	-

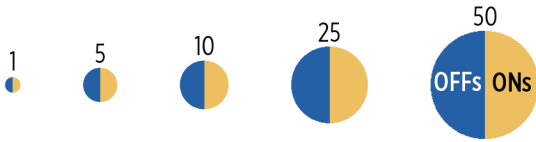


Weekday Ridership by Trip

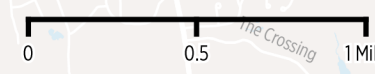
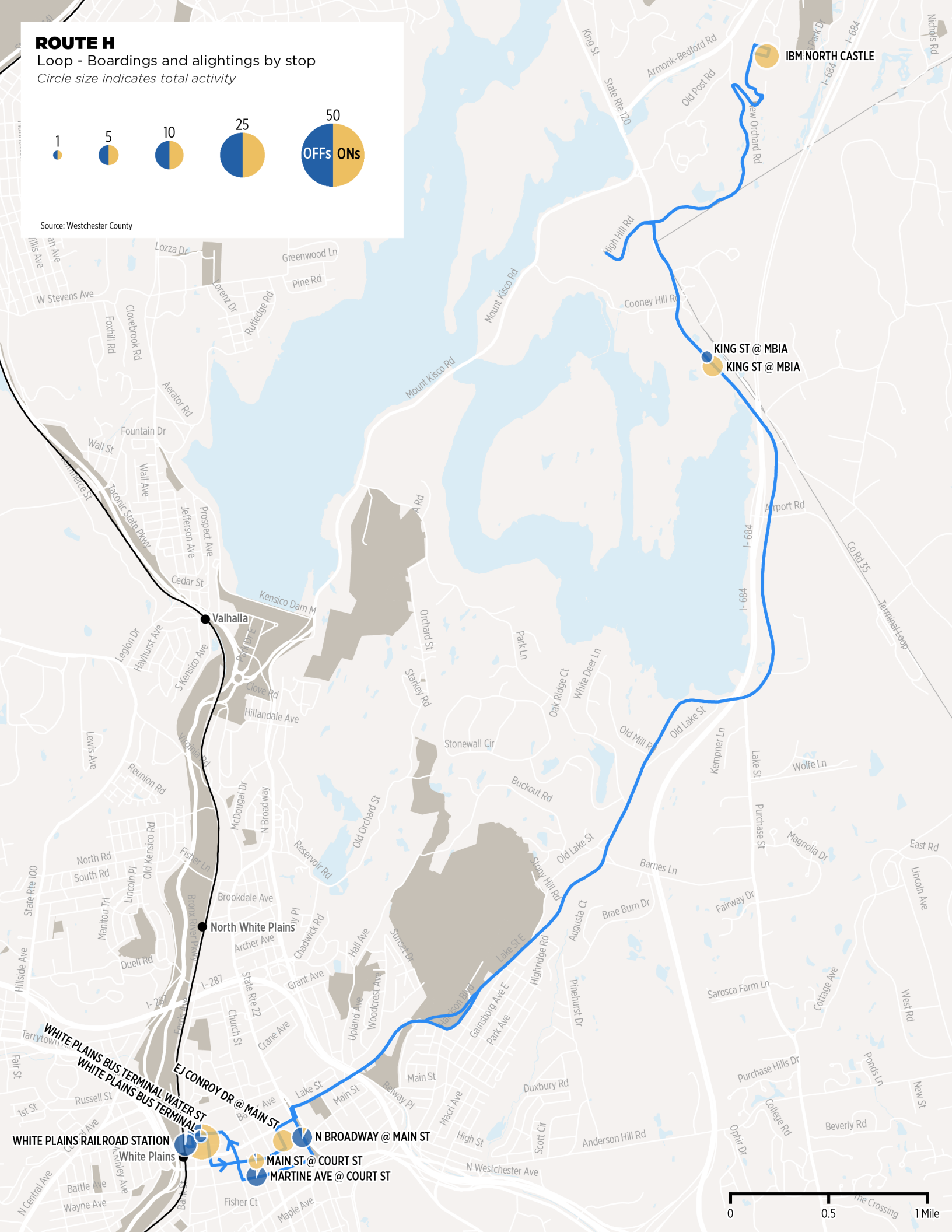


ROUTE H

Loop - Boardings and alightings by stop
Circle size indicates total activity



Source: Westchester County



Operating Performance

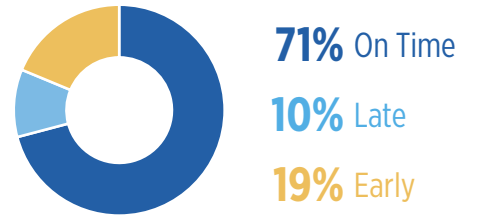
Route Length



Average Stop Spacing



Weekday On-Time Performance



Average Travel Speed



Farebox Recovery Ratio



Travel Time Adherence

